8414 **Click Here for Field Notes** ORIGINAL

TOWNSHIP 33 NORTH, RANGE 106 WEST, OF THE 6th PRINCIPAL MERIDIAN, WYOMING.

DEPENDENT RESURVEY AND SUBDIVISION OF SECTION 19



Mean Magnetic Declination 12½° E.

10 5 0 10 20 30

Scale in Chains

Lat. 42° 48' 26.296" N.
Long. 109° 32' 47.593" W.
NAD 83 (1993)

A history of surveys is contained in the field notes.

This plat represents the dependent resurvey of a portion of the west boundary and subdivisional lines, designed to restore the corners in their true original locations according to the best available evidence, and the subdivision of section 19, T. 33 N., R. 106 W., Sixth Principal Meridian, Wyoming.

Except as indicated hereon, the lottings and areas are as shown on the plat approved September 20, 1924.

Survey executed by Olian T. Shockley, Cadastral Surveyor, beginning July 7, 2004, and completed July 26, 2004, pursuant to Special Instructions and Assignment Instructions dated June 14, 2004, for Group No. 732, Wyoming.

UNITED STATES DEPARTMENT OF THE INTERIOR
BUREAU OF LAND MANAGEMENT

Cheyenne, Wyoming December 16, 2005

This plat is strictly conformable to the approved field notes, and the survey, having been correctly executed in accordance with the requirements of law and the regulations of this Bureau, is hereby accepted.

For the Director

John P. Lee

John P. Lee
Chief Cadastral Surveyor for Wyoming

O.T.S. / L.L.M.

2991 B

OFFICIALLY FILED: December 16, 2005

Click Here for Field Notes

7416

ORIGINAL

TOWNSHIP 33 NORTH, RANGE 106 WEST, OF THE SIXTH PRINCIPAL MERIDIAN, WYOMING.

DEPENDENT RESURVEY AND SUBDIVISION OF SECTIONS 29 AND 32.

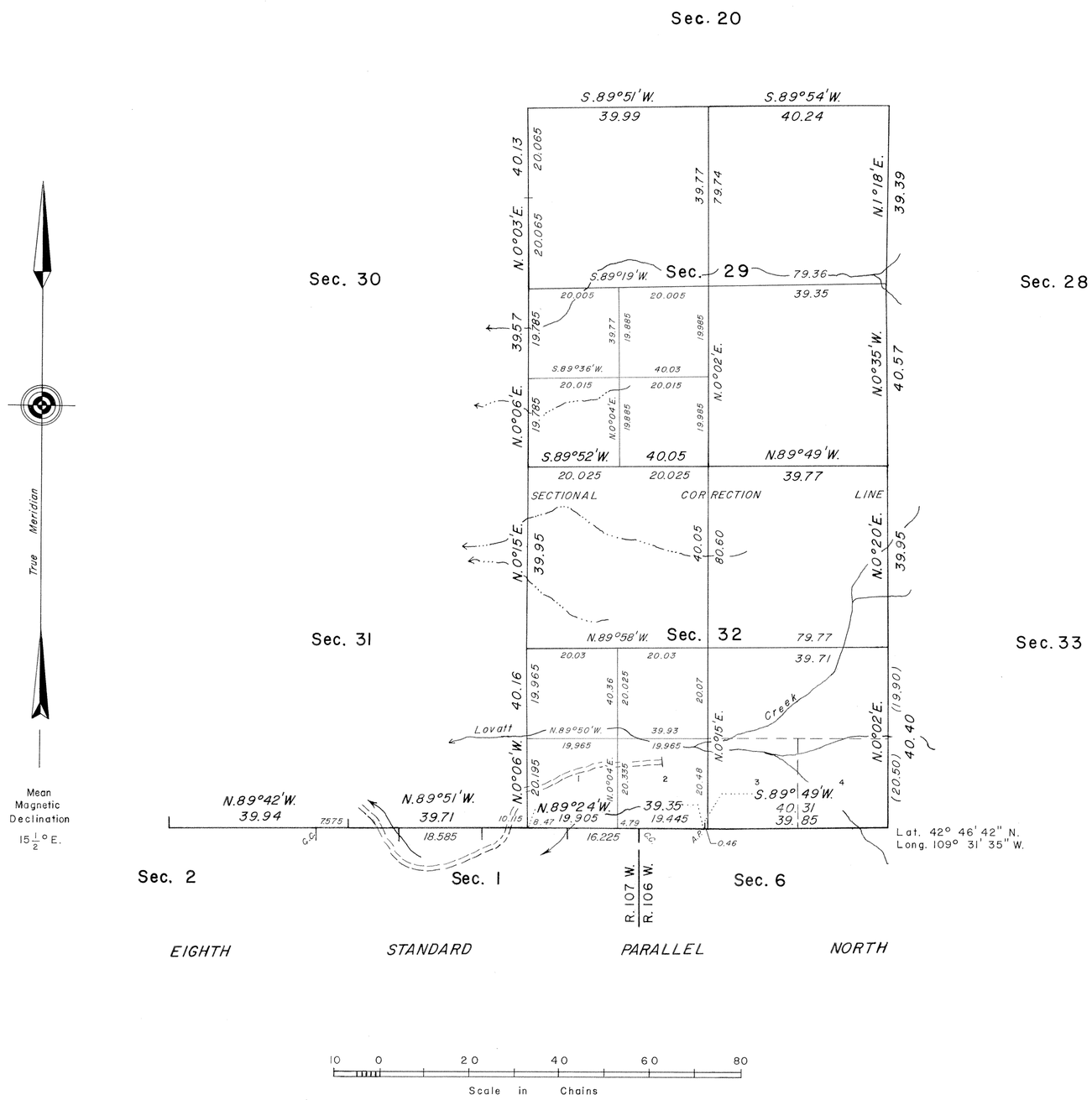

A history of surveys is contained in the field notes.

This plat represents a dependent resurvey of a portion of the Eighth Standard Parallel North, on the south boundary of T. 33 N., R. 106 W., and a portion of the subdivisional lines, designed to restore the corners in their true original locations according to the best available evidence, and the subdivision of sections 29 and 32, T. 33 N., R. 106 W., Sixth Principal Meridian, Wyoming.

The lottings and areas are as shown on the plat approved September 20, 1924.

Survey executed by William W. Finnicum, Supervisory Cadastral Surveyor, beginning May 16, 1975, and completed July 10, 1975, pursuant to Special Instructions for Group 371, Wyoming, dated March 19, 1975.

UNITED STATES DEPARTMENT OF THE INTERIOR
BUREAU OF LAND MANAGEMENT
Washington, D.C. September 19, 1978

This plat is strictly conformable to the approved field notes, and the survey, having been correctly executed in accordance with the requirements of law and the regulations of this Bureau, is hereby accepted.

For the Director

Bernard W. Hastings

Chief, Division of Cadastral Survey

L.G.B.

2991A

JPK

Click Here for Field Notes

ORIGINAL

4957 (4-675a) Accepted October 31, 1924.

Fractional Township No. 33 North, Range No. 106 West of the Sixth Principal Meridian, Wyoming

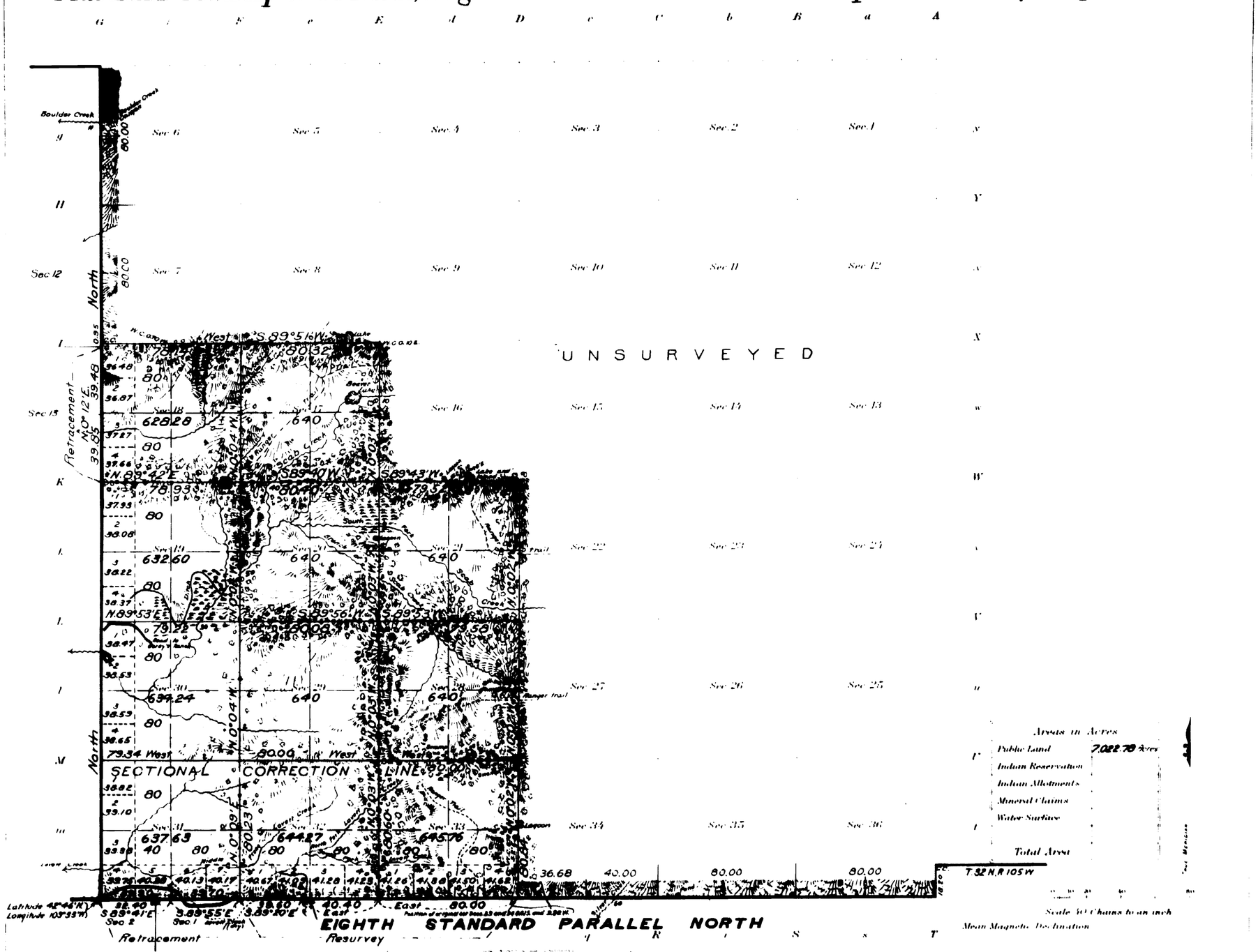

Surveys Designated	By Whom Surveyed	Group No.	Group Date	Amount of Surveys Mls.	chs.	lks.	When Surveyed Begun	Completed
Subdivisions	Bond and Riley	61	March 17, 1921	21	77	20	June 1, 1921	Aug. 8, 1924
Resurvey South Bdy.	" " "	"	" " "	2	00	00	July 26, 1924	July 27, 1924
Retracement W. Bdy.	" " "	"	" " "		79	33	August 3, 1924	August 3, 1924
Retracement S. Bdy.	" " "	"	" " "		79	60	July 26, 1924	July 26, 1924
Connections	" " "	"	" " "		00	95	Aug. 8, 1924	Aug. 8, 1924
South Boundary	Franklin O. Sawin	Cont. 233	May 13, 1889	1	00	00	Oct. 9, 1889	Oct. 9, 1889
West Boundary	Franklin O. Sawin	"	" " "	5	40	00	Oct. 10, 1889	Oct. 10, 1889
West Boundary	Benjamin A. Hart	263	May 23, 1896		40	00	June 25, 1896	June 25, 1896
South Boundary	John Hunton	262	May 23, 1896	3	00	00	June 27, 1896	June 27, 1896

The above map of Fractional Township No. 33 North Range No. 106 West of the Sixth Principal Meridian Wyoming is strictly conformable to the field notes of the survey thereof on file in this office which have been examined and approved.

U. S. Surveyor General's Office
Cheyenne, Wyoming, September 20, 1924

Clyde W. Atherly
Surveyor General

2991

Frank C. Saunders L.O.
Dec. 8, 1924.

33-106

33

Indexed

4062

39

TOWNSHIP EXTERIORS.

Scale: 1 inch to 160 chains

EIGHTH STANDARD PARALLEL NORTH

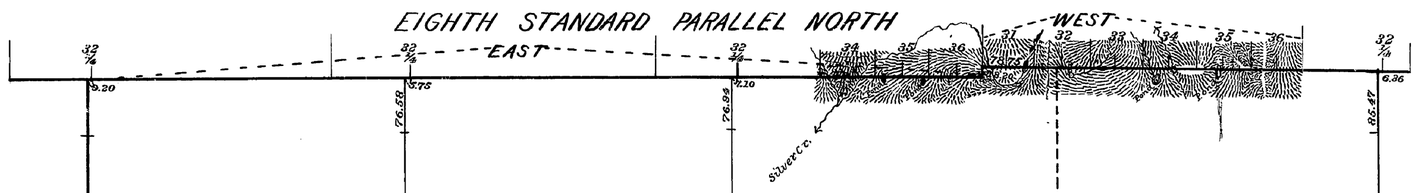

THIRTEENTH AUXILIARY GUIDE MERIDIAN WEST NORTH

THIRTEENTH GUIDE MERIDIAN WEST NORTH

T. 32 N. R. 108 W.	T. 32 N. R. 107 W.	T. 32 N. R. 106 W.	T. 32 N. R. 105 W.
T. 31 N. R. 108 W.	T. 31 N. R. 107 W.	T. 31 N. R. 106 W.	T. 31 N. R. 105 W.
T. 30 N. R. 108 W.	T. 30 N. R. 107 W.	T. 30 N. R. 106 W.	T. 30 N. R. 105 W.
T. 29 N. R. 108 W.	T. 29 N. R. 107 W.	T. 29 N. R. 106 W.	T. 29 N. R. 105 W.

WEST

SEVENTH STANDARD PARALLEL NORTH

This Plat
of the
Eighth Standard Parallel North,
through Ranges 105 and 106 West
of the
Sixth Principal Meridian,
Wyoming,
is strictly conformable to the
field notes of the survey thereof
by
John Hunton, U.S. Dep. Surv.,
under his
Contract No. 262,
dated May 23rd 1896,
which have been examined, approved
and filed in this office.
U.S. Surv. Gen'l's. Office,
Cheyenne Wyoming,
Aug. 25, 1897.
John Charles Thompson
U.S. Surv. Gen'l.

Latitude 42°26' N.
Longitude 109°20' W.

Table of Mileage

Surveys Designated	Amount Mr. Chs. Lks.	When Surveyed
Standard Lines	9 00 00	June 24-27, 1896

2747

12.

EXTERIOR LINES

Scale 1inch 2 miles.

Var. East

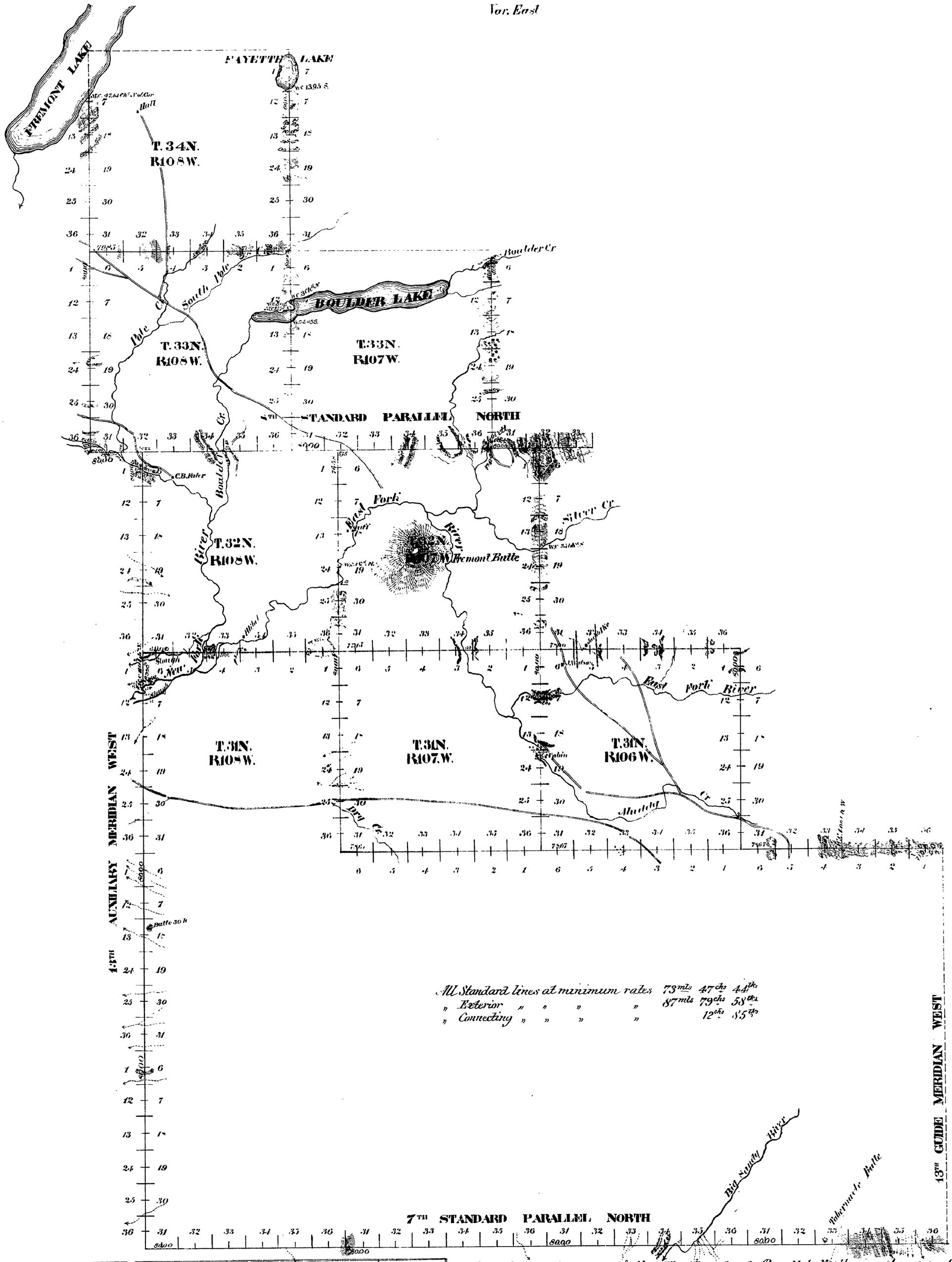

All Standard lines at minimum rates 73 mls 47 chs 44 lks
" Exterior " " " " 87 mls 79 chs 58 lks
" Connecting " " " " 12 chs 85 lks

Surveys Designated	By whom Surveyed	Date of Contract	Amount of Surveys Mls	Chs	Lks	When Surveyed	Magnetic Decl'n
7th Stand Par.	Franklin O. Sawin	May 13, 1889	24	0	0	Sept 11-15-1889	16°47 East
13th Aux. Mer.	" " "	" " "	34	47	44	Sept. 24-Oct. 6'89	17°11 "
8th Stand Par.	" " "	" " "	15	0	0	Oct 7-9-1889	17°37 "
Exterior Lines	" " "	" " "	87	79	58	Sept 12-13 1889 Oct 28-31 1889 Sept 6-11 1890	16°45' to 18°36' E
Connections	" " "	" " "		12	85		

The above diagram of the 7th Standard Parallel North in Ranges 105, 106, 107 and and 108 West, the 8th Standard Parallel North in Ranges 108, 107 and 106 West, the 13th Auxiliary Meridian West in Townships 29, 30, 31, 32, 33 and 34 North. The Exterior lines of Townships 31 North, Ranges 105, 106, 107 and 108 West; Townships 32 North, Ranges 107 and 108 West; Townships 33 North, Ranges 107 and 108 West, and Township 34 North, Range 108 West of the 6th Principal Meridian in Wyoming, is strictly conformable to the field notes of the survey thereof on file in this office, which have been examined and approved.

Surveyor Generals Office
Cheyenne Wyoming June 30, 1891

Surveyor General

4321

2492