Click Here for Field Notes

7320

ORIGINAL

Sheet 1 of 2 Sheets

# TOWNSHIP 33 NORTH, RANGE 107 WEST OF THE SIXTH PRINCIPAL MERIDIAN, WYOMING

## DEPENDENT RESURVEY

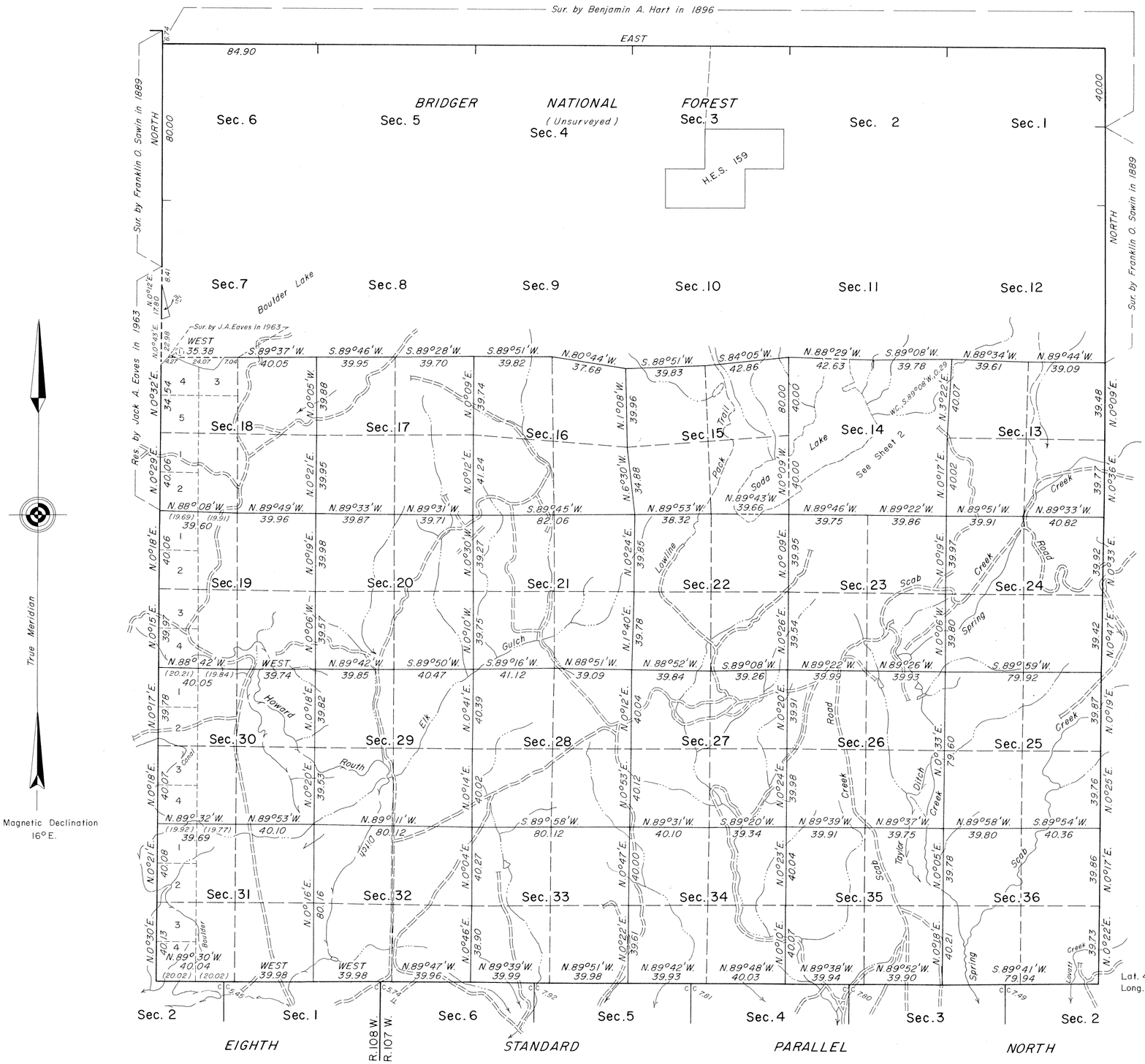


A history of surveys is contained in the field notes.

This plat, in two sheets, represents the dependent resurvey of the Eighth Standard Parallel North through R. 107 W., portions of the east and west boundaries and a portion of the subdivisional lines designed to restore the corners in their true original locations according to the best available evidence and the survey of the subdivision of section 14 and an informative traverse of a portion of Soda Lake, T. 33 N., R. 107 W., of the Sixth Principal Meridian, Wyoming.

Except as indicated hereon, the areas and lottings are as shown on the plat approved June 30, 1891, and the plat accepted November 2, 1964.

This survey was executed by Dennis D. Bland, Supervisory Cadastral Surveyor and Jerry L. Messick, Supervisory Surveying Technician, May 31 to July 17, 1972, pursuant to Special Instructions dated September 7, 1971, for Group No. 339, Wyoming.

UNITED STATES DEPARTMENT OF THE INTERIOR
BUREAU OF LAND MANAGEMENT
Washington, D.C. June 14, 1976

This plat is strictly conformable to the approved field notes, and the survey, having been correctly executed in accordance with the requirements of law and the regulations of this Bureau, is hereby accepted.

For the Director

Bernard W. Hodge
Chief, Division of Cadastral Survey

Lat. 42°46'42" N.
Long. 109°33'55" W.

W.H.B. Ja/wo

2505B

7321

ORIGINAL

Sheet 2 of 2 Sheets

# TOWNSHIP 33 NORTH, RANGE 107 WEST OF THE SIXTH PRINCIPAL MERIDIAN, WYOMING.

## SUBDIVISION OF SECTION 14

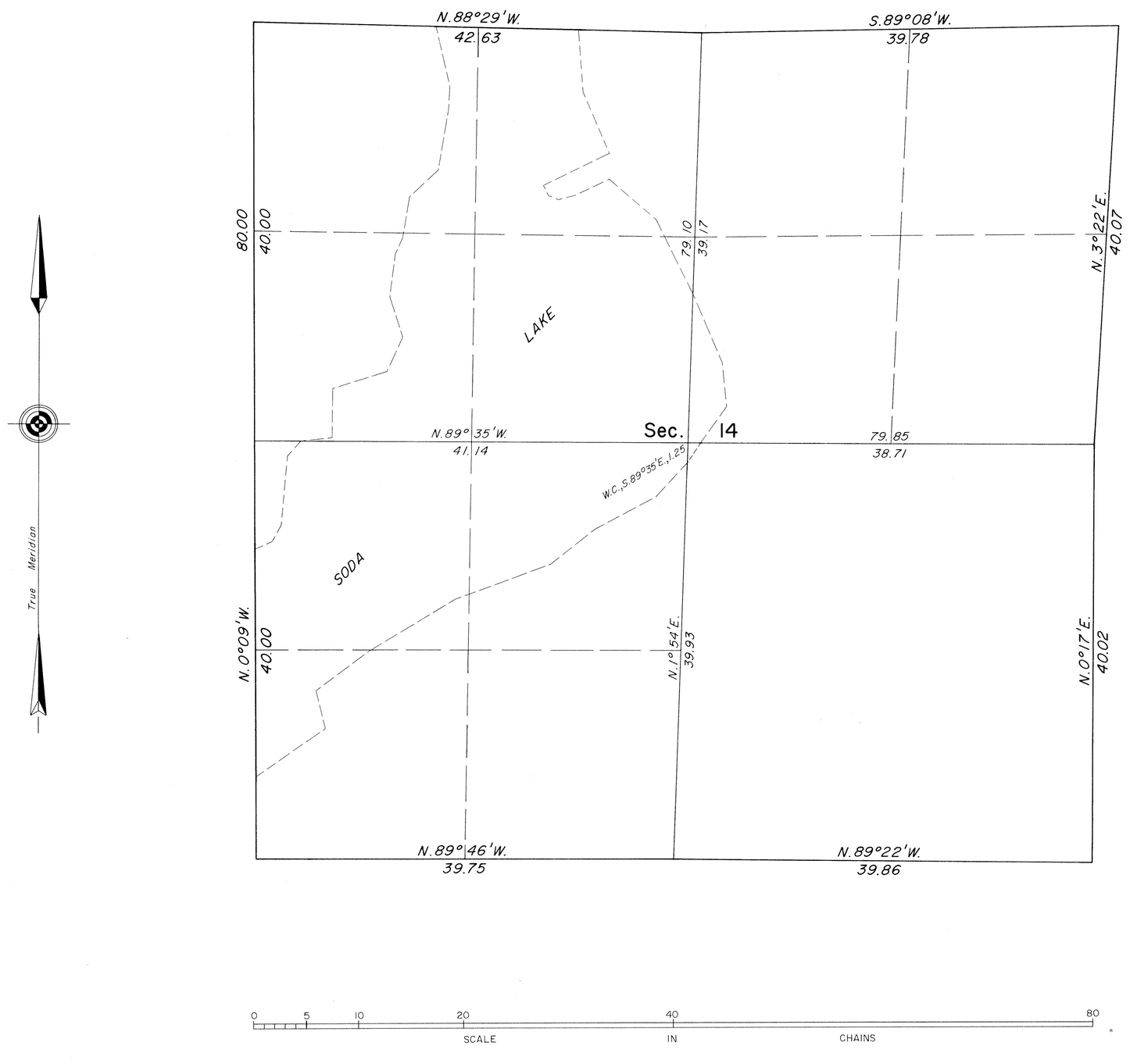


Reference should be made to Sheet No. 1 for survey information.

UNITED STATES DEPARTMENT OF THE INTERIOR
BUREAU OF LAND MANAGEMENT
Washington, D.C. June 14, 1976

This plat is strictly conformable to the approved field notes, and the survey, having been correctly executed in accordance with the requirements of law and the regulations of this Bureau, is hereby accepted.

For the Director

Bernard W. Hodge
Chief, Division of Cadastral Survey

W.H.B.

2505 C

Click Here for Field Notes

Ac. 6968

ORIGINAL

# TOWNSHIP 33 NORTH, RANGE 107 WEST, OF THE SIXTH PRINCIPAL MERIDIAN, WYOMING.

## EXTENSION SURVEY

### Completing The Survey Of Lands In Section 18

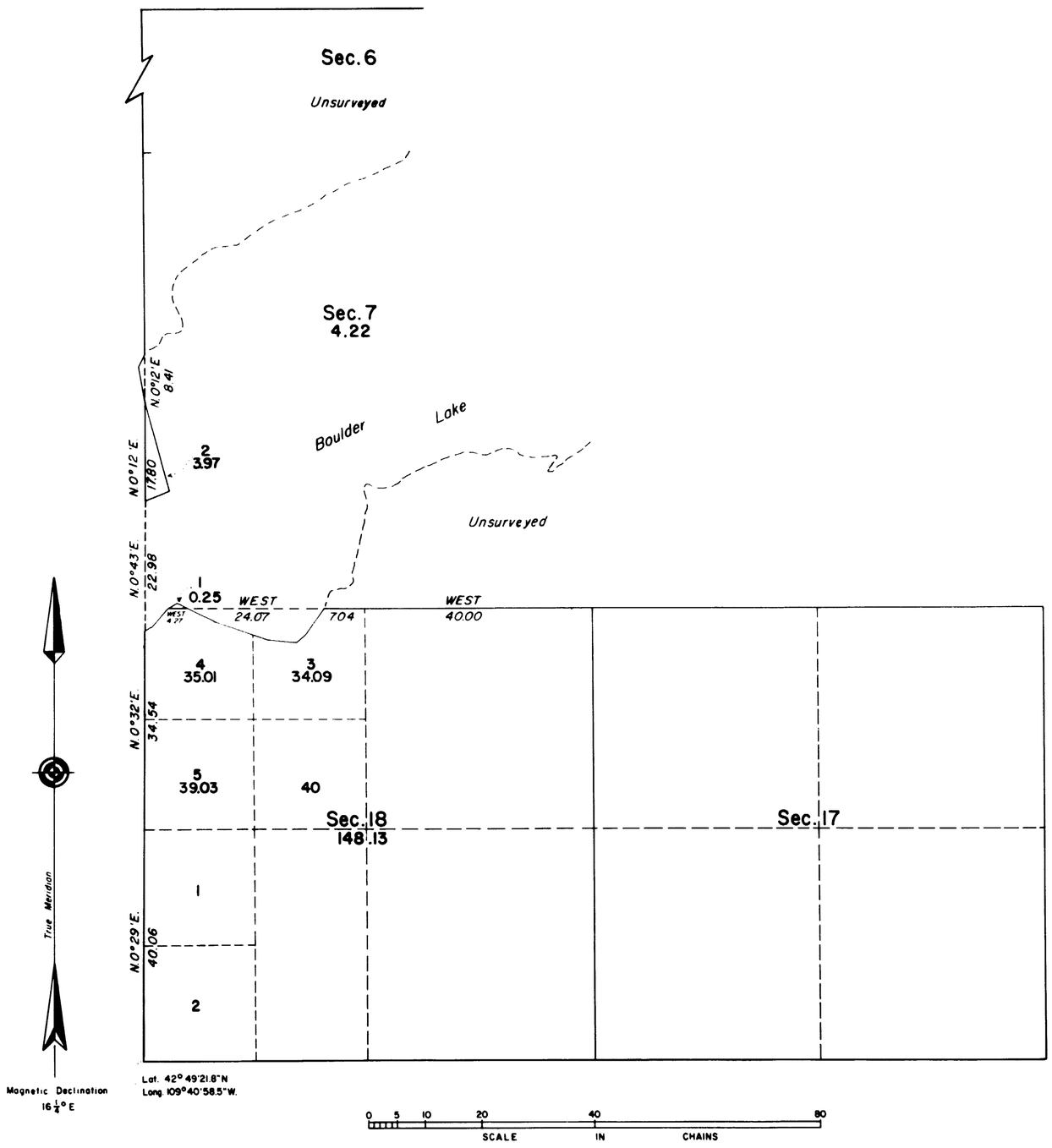


Area surveyed: 152.35 Acres

History of earlier surveys is contained in the field notes.

This plat represents a retracement and reestablishment of a portion of the west boundary designed to restore certain corners in their true original positions according to the best available evidence, and an extension survey of the section line between sections 7 and 18, with the survey of the meanders adjacent to the extension survey. Except as areas are shown hereon, the lottings and areas are as shown upon the plat approved June 30, 1891.

Resurvey and extension survey of the unsurveyed areas in sections 7 and 18, executed by Jack A. Eaves, Supervisory Cadastral Surveyor, August [illegible] to August [illegible], [illegible], under Special Instructions dated August [illegible], [illegible], for Group No. [illegible], Wyoming.

UNITED STATES DEPARTMENT OF THE INTERIOR
BUREAU OF LAND MANAGEMENT
Washington, D. C. November 2, 1964

This plat is strictly conformable to the approved field notes, and the survey, having been correctly executed in accordance with the requirements of law and the regulations of this Bureau, is hereby accepted.

For the Director

Chief, Division of Engineering

Filed with Land Office Dec. 10, 1964

2505-A

33 107

Click Here for Field Notes

4342

# Township No. 33 North Range No. 107 West of the 6th Principal Meridian

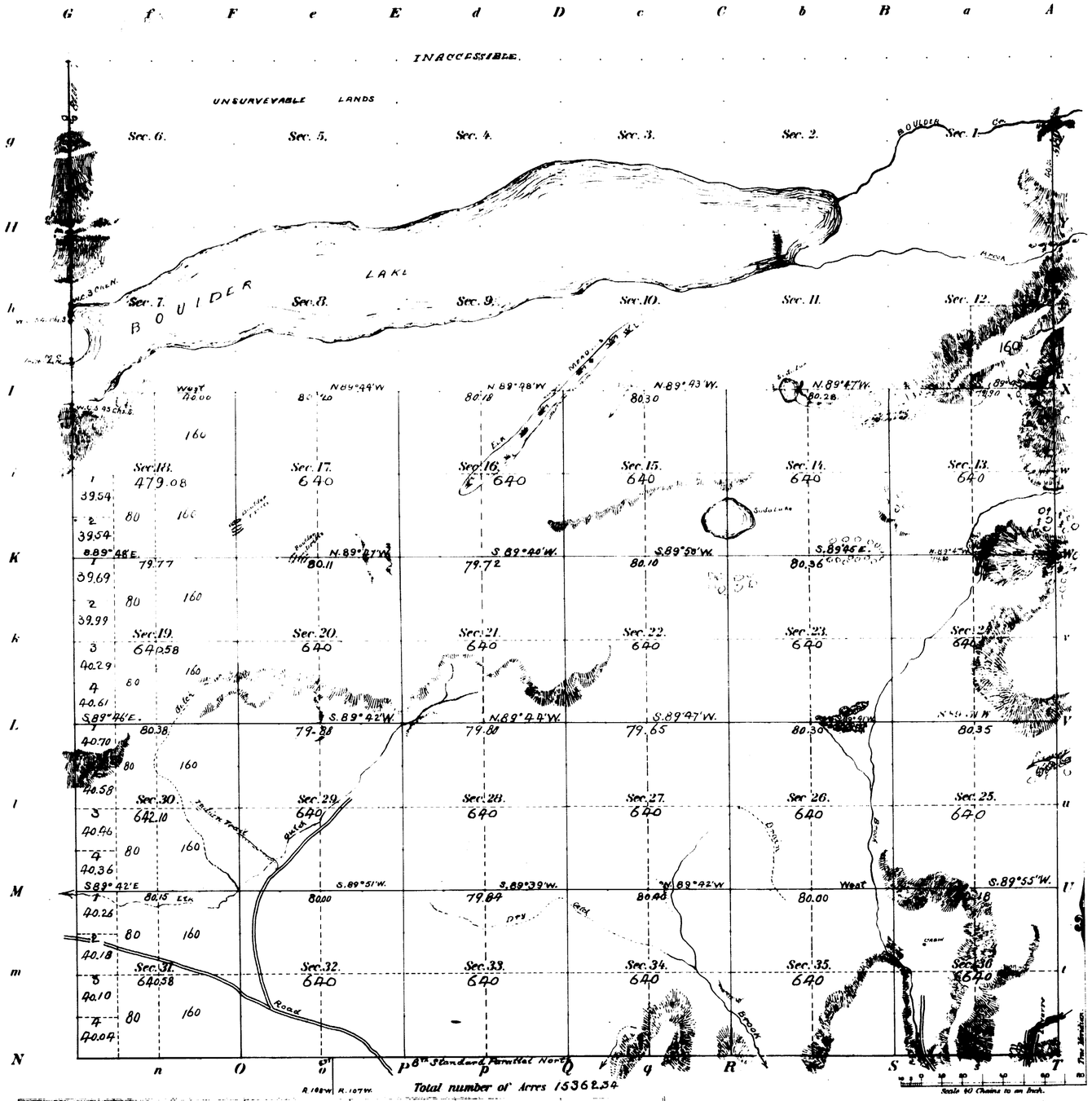


Meanders of

| Posts | Courses | Ch.s Lks | Posts | Courses | Ch.s Lks | Posts | Courses | Ch.s Lks |
|---|---|---|---|---|---|---|---|---|

Subdivision lines at minimum rates 43 Mls 41 Chs 60 Lks

Total number of Acres 15362.34

| Surveys Designated | By Whom Surveyed | Date of Contract | Amount of Surveys M. | Ch.s | Lks | When Surveyed | Mean Variation of Compass |
|---|---|---|---|---|---|---|---|
| Township lines | | | | | | | |
| Subdivisions | Franklin O. Sawin | May 15. 1889 | 43 | 41 | 65 | Oct. 26-30 1889 | 18° 00' East |

The above Map of Township No. 33 North of Range No. 107 West of the 6th Principal Meridian, Wyoming is strictly conformable to the field notes of the survey thereof on file in this Office, which have been examined and approved.

Surveyor Generals Office, Cheyenne Wyoming June 30th 1891

Wm A. Richards, Surv. Gen.l

2505

33 - 107

12.

# EXTERIOR LINES

*Scale 1inch 2 miles.*

*Var. East*

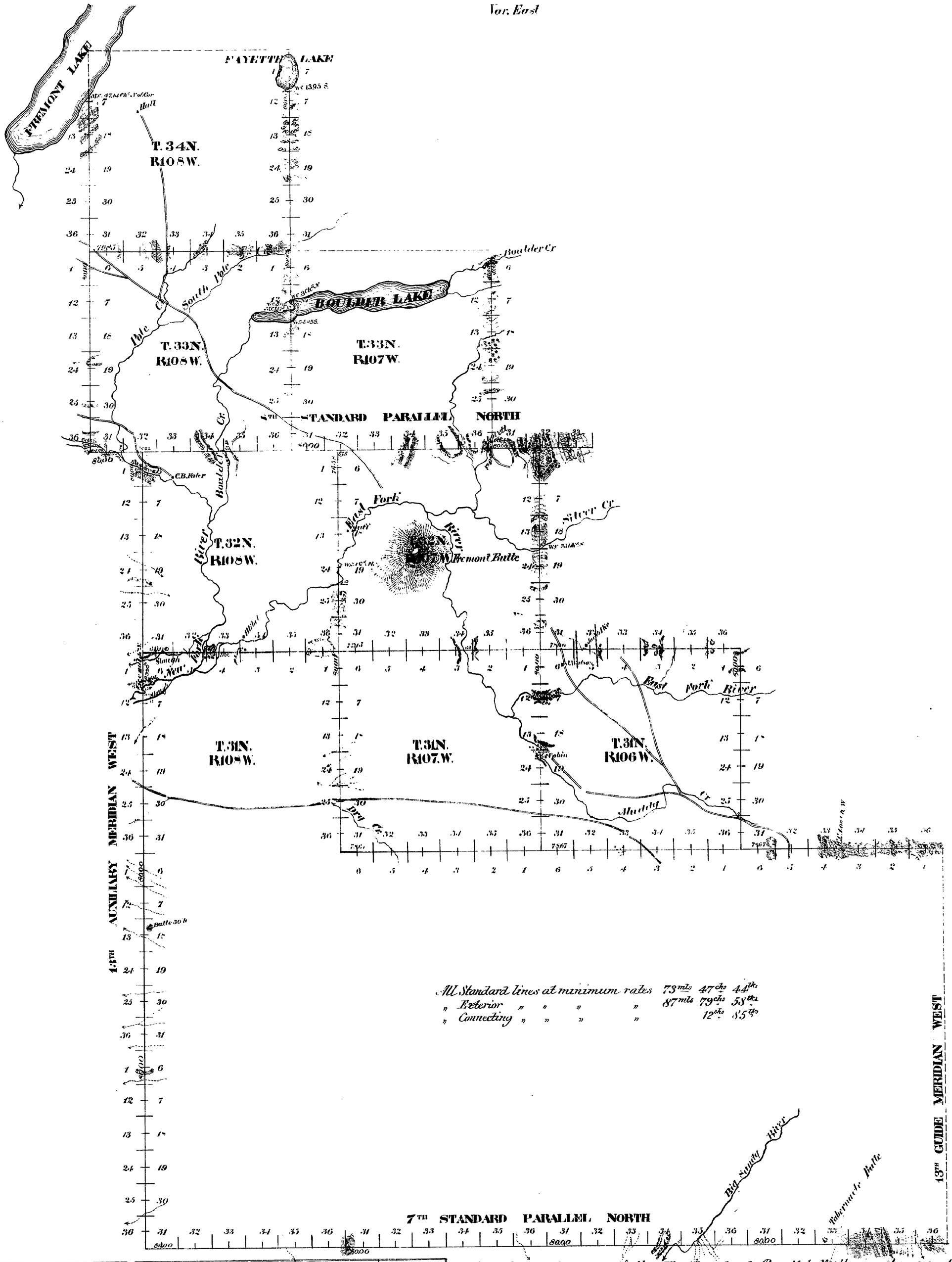


All Standard lines at minimum rates 73 mls 47 chs 44 lks
" Exterior " " " " 87 mls 79 chs 58 lks
" Connecting " " " " 12 chs 85 lks

| Surveys Designated | By whom Surveyed | Date of Contract | Amount of Surveys Mls | Chs | Lks | When Surveyed | Magnetic Decl'n |
|---|---|---|---|---|---|---|---|
| 7th Stand Par. | Franklin O. Sawin | May 13, 1889 | 24 | 0 | 0 | Sept 11-15-1889 | 16°47 East |
| 13th Aux. Mer. | " " " | " " " | 34 | 47 | 44 | Sept. 24-Oct. 6'89 | 17°11 " |
| 8th Stand Par. | " " " | " " " | 15 | 0 | 0 | Oct 7-9-1889 | 17°37 " |
| Exterior Lines | " " " | " " " | 87 | 79 | 58 | Sept 12-13 1889<br>Oct 28-31 1889<br>Sept 6-11 1890 | 16°45' to 18°36' E |
| Connections | " " " | " " " | | 12 | 85 | | |

The above diagram of the 7th Standard Parallel North in Ranges 105, 106, 107 and and 108 West, the 8th Standard Parallel North in Ranges 108, 107 and 106 West, the 13th Auxiliary Meridian West in Townships 29, 30, 31, 32, 33 and 34 North. The Exterior lines of Townships 31 North, Ranges 105, 106, 107 and 108 West; Townships 32 North, Ranges 107 and 108 West; Townships 33 North, Ranges 107 and 108 West, and Township 34 North, Range 108 West of the 6th Principal Meridian in Wyoming, is strictly conformable to the field notes of the survey thereof on file in this office, which have been examined and approved.

Surveyor Generals Office
Cheyenne Wyoming June 30, 1891

Surveyor General

4321

2492

Survey No. 159

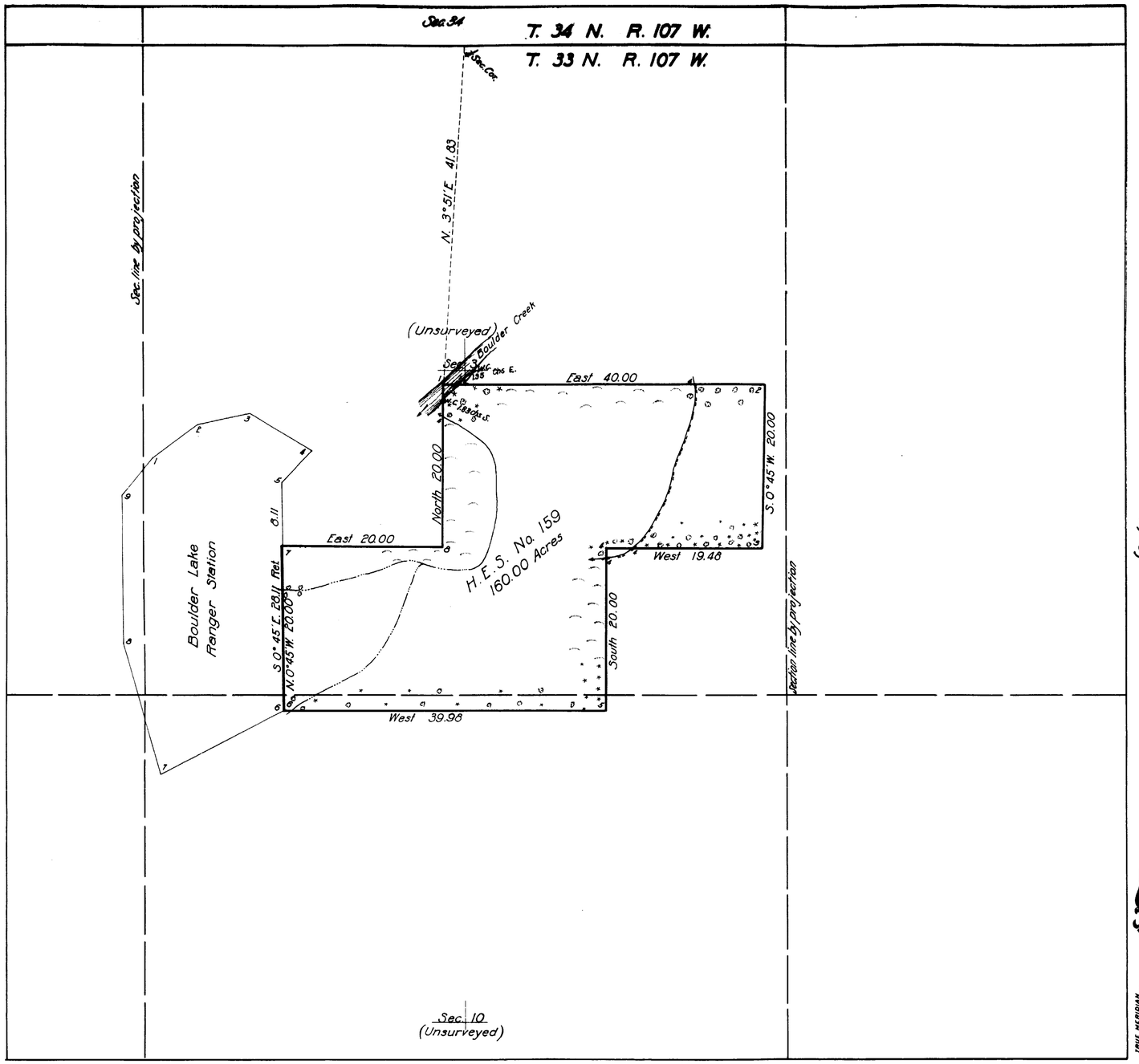


*Plat of*

# HOMESTEAD ENTRY SURVEY

*No. 159*

*in the*

# BRIDGER NATIONAL FOREST

*in*

Section 3 unsurveyed T. 33 N. R. 107 W.
Section 10 unsurveyed T. 33 N. R. 107 W.

*of the*

SIXTH PRINCIPAL MERIDIAN

WYOMING

*This plat of Homestead Entry Survey No. 159 State of Wyoming is strictly conformable to the field notes thereof on file in this office, which have been examined and approved.*

*U.S. Surveyor General's Office*

Cheyenne, Wyoming.

December 17, 1917

Charles L. Decker
U.S. Surveyor General

*SCALE 10 chains to 1 inch*

| Surveys Designated | By whom Surveyed | Inst., Cont., Group | | When Surveyed | | Date of Approval |
|---|---|---|---|---|---|---|
| | | No. | Date | Begun | Completed | |
| Tp. Bdy. | Benj. A. Hart | 263 | May 23, 1896 | June 24, 1896 | June 30, 1896 | September 16, 1898 |
| H.E.S. No. 159 | W. Chester Campbell Surveyor for Ser. | 159 | May 19, 1916 | July 19, 1917 | July 21, 1917 | Dec 17, 1917 |
| | | | | | | |
| | | | | | | |
| | | | | | | |
| | | | | | | |

| Areas in Acres | | |
|---|---|---|
| H.E. Survey No. 159 | | Conflicts |
| In Section | | |
| In Section | | |
| In Section | | |
| In Section | | |
| Total | 160.00 | |

Act of June 11, 1906 Act of March 4, 1917

List No. 643 Dated Oct. 29, 1907

Latitude 42° 52' N.
Longitude 109° 36' W.
Mean Mag. Decl. 16° 20' E.

Observations at Corner No. 1

H.F.H. A.M.T.

159.

ENT. NO ------- NOTES
PAT. NO. ------- V. -------
C. S. NO. ------- P. -------

Drawn to Evanston
Oct. 11, 1918