33

Click Here for Field Notes

32

4654

Township No. 33 North Range No. 113 West of the 6th Principal Meridian

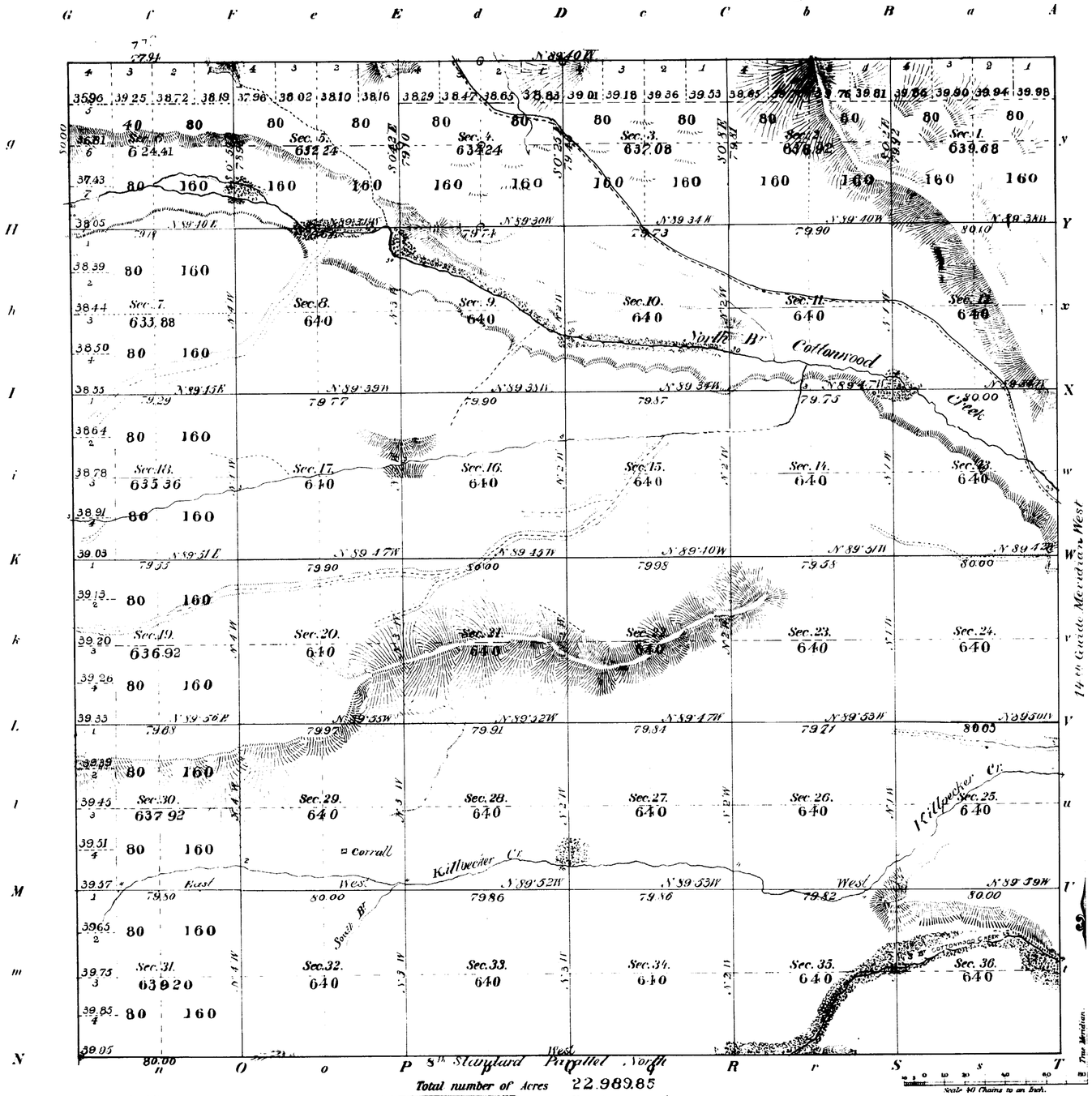

Meanders of

Posts	Courses	Ch's Lk's	Posts	Courses	Ch's Lk's	Posts	Courses	Ch's Lk's

Subdivision Lines at		M's	Ch's	Lks
	Intermediate rate	2	21	37
" "	Minimum	57	50	24

Total number of Acres 22.989.85

Surveys Designated	By Whom Surveyed	Date of Contract	Amount of Surveys M.	Ch's	Lk's	When Surveyed	Magnetic Declination
Township lines							
Subdivisions	Stannard & Forest	Feb 21 1893	59.	71	61	July 1 9 1893	17 55 E

The above Map of Township No. 33 North of Range No. 113 West of the 6th Principal Meridian Wyoming is strictly conformable to the field notes of the survey thereof on file in this Office, which have been examined and approved.

Surveyor General's Office
Cheyenne Wyo June 25 1894

Perry Richford
Sur. Gen'l

2739

33-113

33

Indexed

1647

26

EXTERIOR LINES

Scale 1 inch - 2 Miles: Var. East.

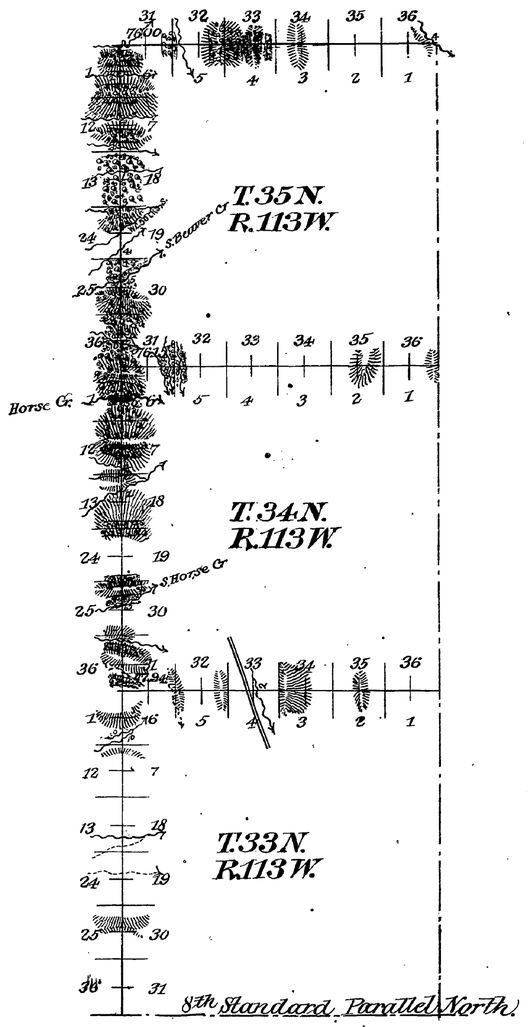

Township Lines at intermediate rates	22	48	05
" " minimum "	66	26	77
Standard " " intermediate "	4	00	00
Connections " " "	0	04	60

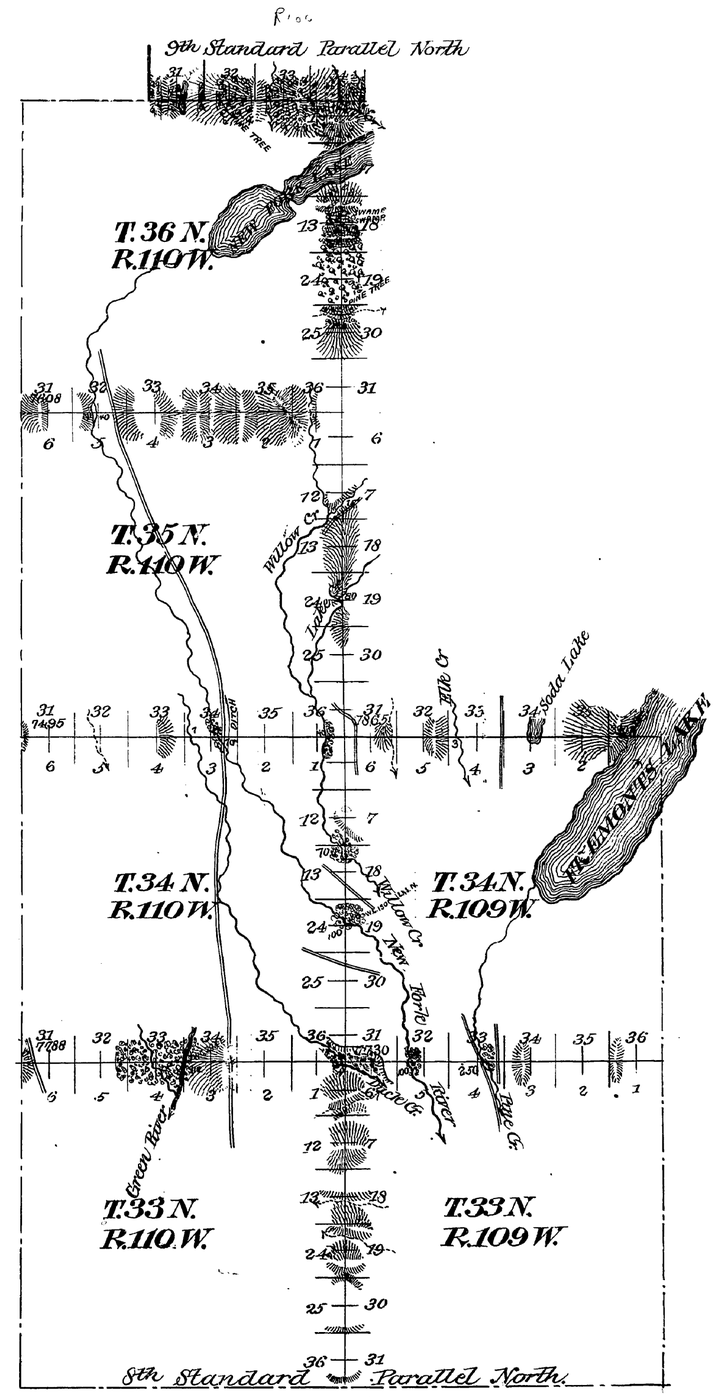

Surveys Designated	By Whom Surveyed	Date of Contract	Amount of Survey M	Chs	Lks	Date of Survey	Magnetic Declination
Standard Lines	Shannon & Gilcrest	Feb. 21 1893	4	00	00	June 14, 1893	18° 02' East.
Exterior "	" "	" " "	88	73	82	May 3-June 15, 1893 July 3-20 " "	17° 30' - 18° 07' East
Connections	" "	" " "	0	4	60	June 15 1893	17° 50' East

The above diagram of the Exterior lines of Townships 33 and 34 North of Ranges 109 and 110 West; of Townships 35 and 36 North of Range 110 West; of Townships 33, 34 and 35 North of Range 113 West of the 6th Principal Meridian Wyoming is strictly conformable to the field notes of the survey thereof on file in this office, which have been examined and approved.

Surveyor Generals Office
Cheyenne Wyo June 25 1893

Perry Richardson
Surveyor General.

2732

31 Indeles 4455

73

EXTERIOR LINES.

Scale 2 miles to 1 inch. Magnetic Variation East.

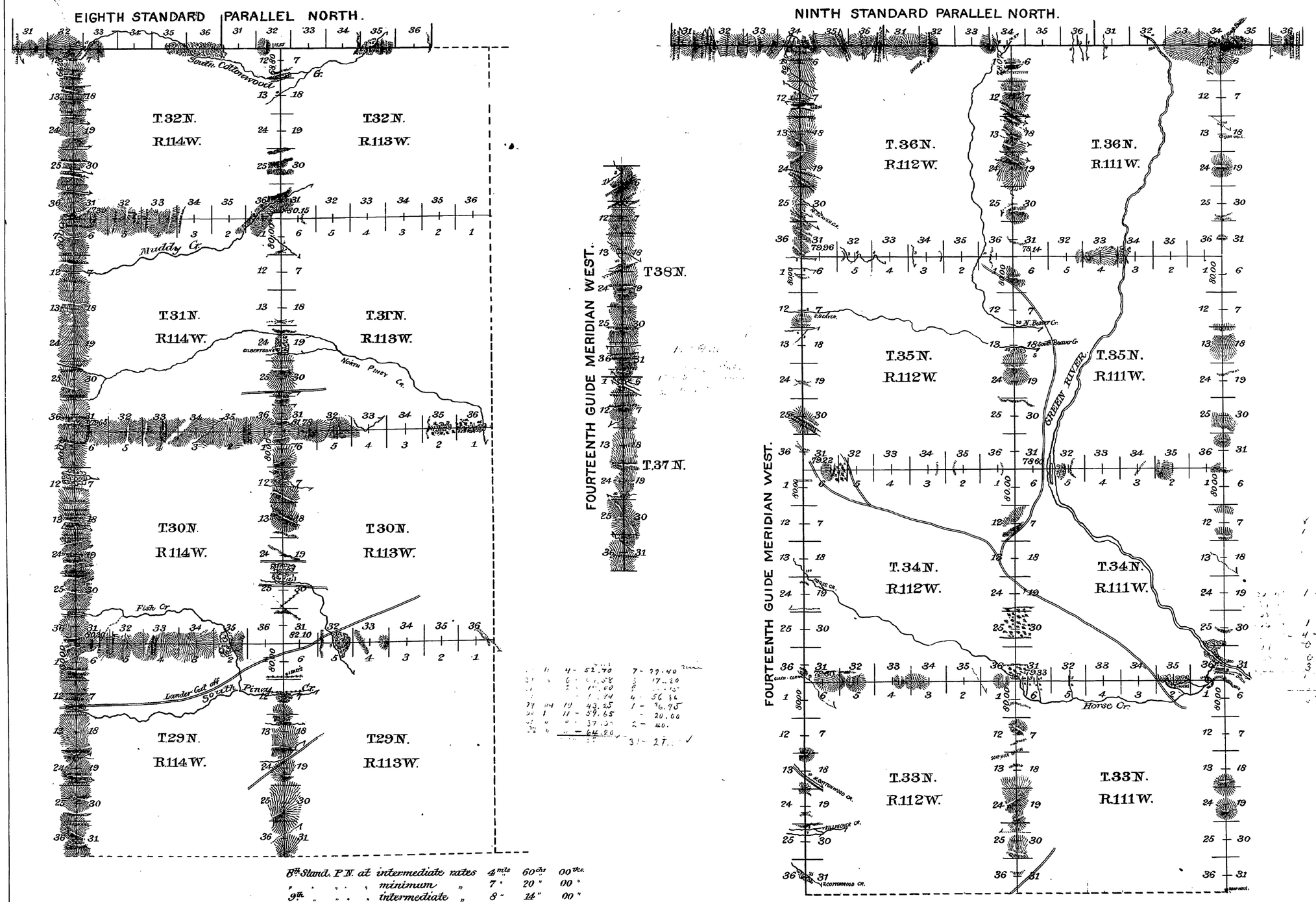

8th Stand. P.N. at	intermediate rates	4 mls	60 chs	00 lks.
" " " "	minimum "	7 "	20 "	00 "
9th " " "	intermediate "	8 "	14 "	00 "
" " " "	minimum "	9 "	66 "	00 "
14th Guide M. W.	intermediate "	16 "	13 "	13 "
" " " "	minimum "	19 "	31 "	00 "
Township lines "	intermediate "	62 "	13 "	68 "
" " "	minimum "	103 "	29 "	94 "

Connecting lines at minimum rates 0 mls 14 chs 96 lks

Surveys Designated.	By Whom Surveyed.	Date of Contract.	Amount of Surveys. Mls	Chs	Lks	When Surveyed	Magnetic Declination.
8th Stand. Par. N.	Shannon & Shannon	Sept 2d 1892	12	00	00	Oct. 3rd 1892	17°55'-18°02' East
9th Stand. Par. N.	" " "	" " "	18	00	00	Sept 30-Oct. 2, 1892	18°06'-18°10' East
14th Guide Mer. W.	" " "	" " "	35	44	13	Sept 25-30, 1892	17°54'-18°20' East
Township lines	" " "	" " "	165	43	62	Oct. 4-Nov. 17, 1892	17° 33' East
Connections.	" " "	" " "		14	96	" " "	" " "

I hereby certify that the above diagram of the Exterior lines of Townships 33, 34, 35 and 36 North, Ranges 111 and 112 West, Townships 29, 30, 31 and 32 North, Ranges 113, and 114 West, the 8th and 9th Standard Parallels North and the 14th Guide Meridian, west of the 6th Principal Meridian, Wyoming, is strictly conformable to the field notes of survey thereof on file in this office, which have been examined and approved.

Surveyor General's Office,
Cheyenne, Wyo. April 19, 1893.

Wm A. Richards
U.S. Surveyor General.

2588