8366

Click Here for Field Notes

ORIGINAL

TOWNSHIP 34 NORTH, RANGE 109 WEST, OF THE SIXTH PRINCIPAL MERIDIAN, WYOMING.

DEPENDENT RESURVEY AND SUBDIVISION OF SECTION 27

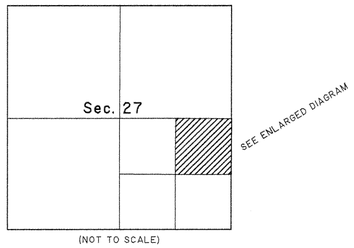

(NOT TO SCALE)

ENLARGED DIAGRAM

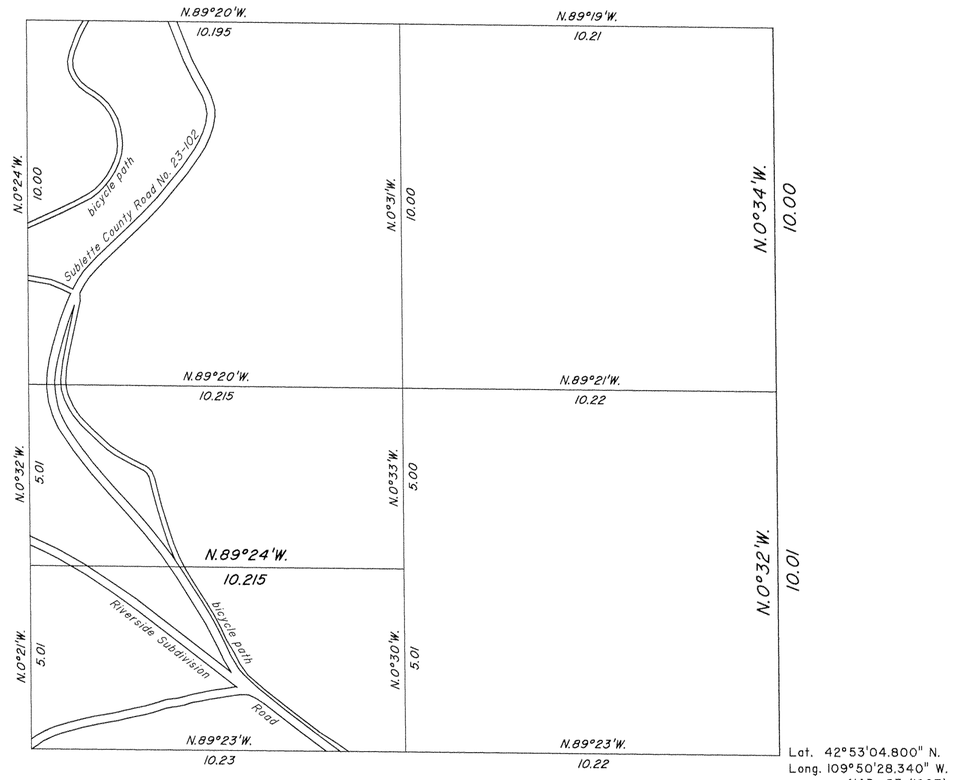

Lat. 42°53'04.800" N.
Long. 109°50'28.340" W.
NAD 83 (1993)

Mean
Magnetic
Declination
13° E.

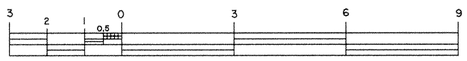

Scale in Chains

A history of surveys is contained in the field notes.

This plat represents the dependent resurvey of a portion of the subdivisional lines, and subdivision of section lines, designed to restore the corners in their true original locations according to the best available evidence, and the subdivision of section 27, T. 34 N., R. 109 W., Sixth Principal, Meridian, Wyoming.

The lottings and areas are as shown on the plat approved June 25, 1894 and the plat accepted May 28, 1953.

Survey executed by Olian T. Shockley, Cadastral Surveyor, beginning October 16, 2002, and completed October 22, 2002, pursuant to Special Instructions dated July 1, 2002, for Group No. 703, Wyoming.

UNITED STATES DEPARTMENT OF THE INTERIOR
BUREAU OF LAND MANAGEMENT

Cheyenne, Wyoming June 9, 2003

This plat is strictly conformable to the approved field notes, and the survey, having been correctly executed in accordance with the requirements of law and the regulations of this Bureau, is hereby accepted.

For the Director

John P. Lee

Chief Cadastral Surveyor for Wyoming

O.T.S. / L.L.M.

2734 D

OFFICIALLY FILED: June 9, 2003

7574-2734C

Click Here for Field Notes

ORIGINAL

TOWNSHIP 34 NORTH, RANGE 109 WEST, OF THE SIXTH PRINCIPAL MERIDIAN, WYOMING.

DEPENDENT RESURVEY AND SUBDIVISION OF SECTIONS

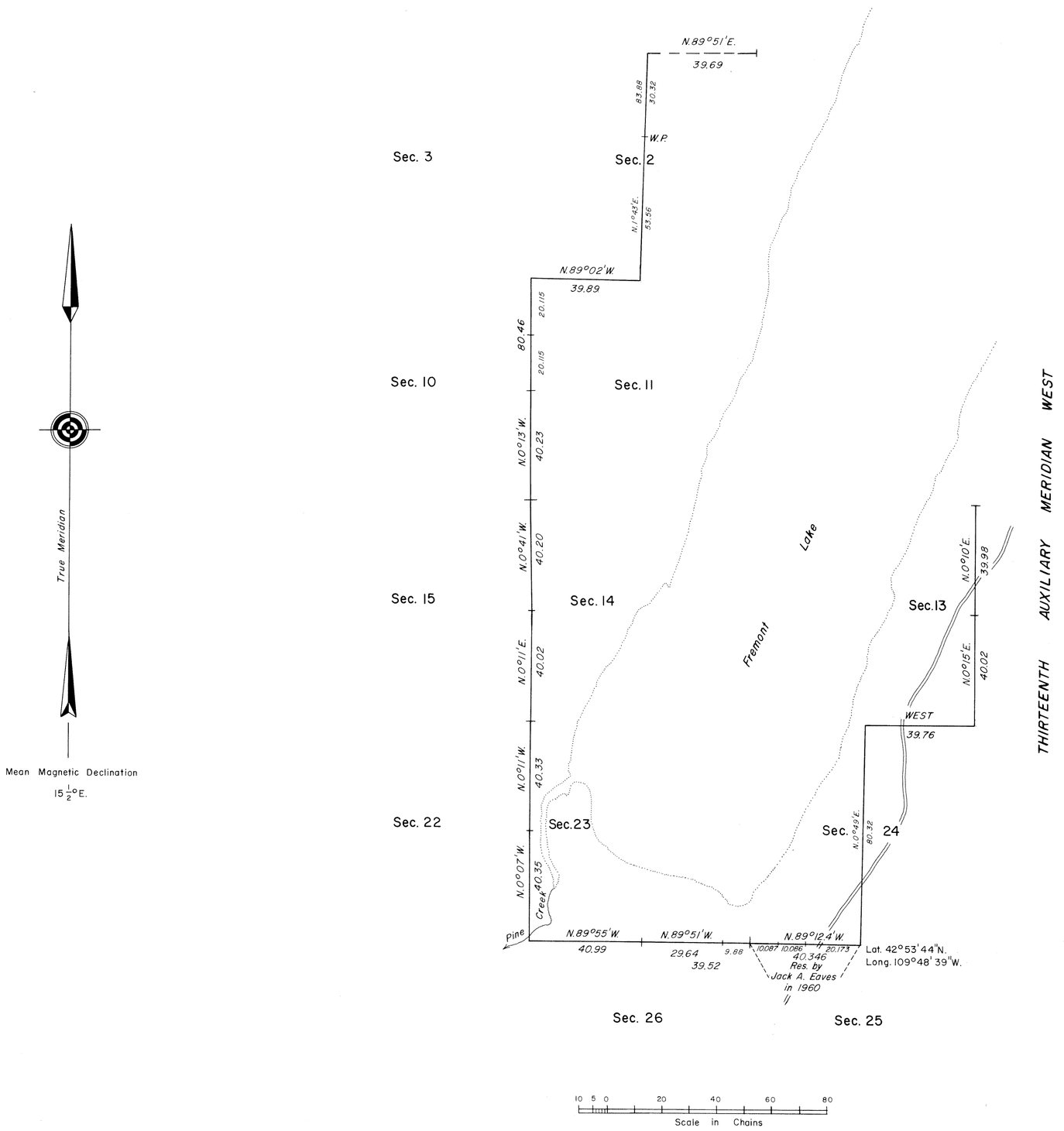

THIRTEENTH AUXILIARY MERIDIAN WEST

A history of surveys is contained in the field notes.

This plat represents the dependent resurvey of a portion of the Thirteenth Auxiliary Meridian West, through T. 34 N., between Rs. 108 and 109 W., and a portion of the subdivisional lines designed to restore the corners in their true original locations according to the best available evidence, and the subdivision of sections 2 and 24, T. 34 N., R. 109 W., Sixth Principal Meridian, Wyoming.

The lottings and areas are as shown on the plat approved June 25, 1894, and the plats accepted May 28, 1953, and October 25, 1961.

Survey executed by Jerry L. Messick, Cadastral Surveyor, beginning July 3, 1978, and completed July 20, 1978, pursuant to Special Instructions dated April 15, 1977, for Group No. 397, Wyoming.

UNITED STATES DEPARTMENT OF THE INTERIOR
BUREAU OF LAND MANAGEMENT
Denver, Colorado August 28, 1981

This plat is strictly conformable to the approved field notes, and the survey, having been correctly executed in accordance with the requirements of law and the regulations of this Bureau, is hereby accepted.

For the Director

Gerald F. Pittman

Acting Chief, Cadastral Survey
Examination and Approval Staff

L.G.B.

Click Here for Field Notes

Ac. 6876

ORIGINAL

TOWNSHIP 34 NORTH, RANGE 109 WEST OF THE SIXTH PRINCIPAL MERIDIAN, WYOMING

RESURVEY AND PARTIAL SUBDIVISION OF SECTION

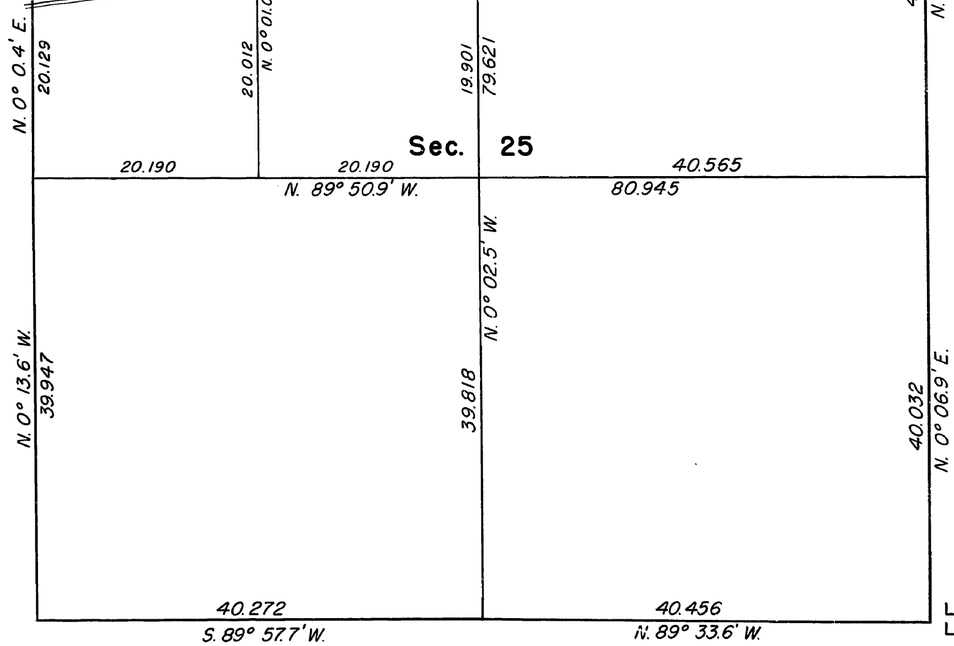

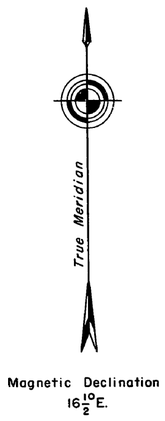

Magnetic Declination
16½° E.

Latitude: 42° 52.8' N.
Longitude: 109° 48.1' W.

This plat represents a resurvey of the boundaries and a survey of a portion of the subdivisional lines of Section 25, T. 34 N., R. 109 W., of the Sixth Principal Meridian, Wyoming, providing definition and monumentation of sixteen small subdivisions in the $NW\frac{1}{4}NW\frac{1}{4}$ of the section. Reference will be made to plat approved June 25, 1894 for lottings and areas not shown hereon.

History of the previous surveys is set forth in the field note record.

As shown hereon a resurvey of the boundaries, and the survey of certain subdivision of section lines in Section 25, T. 34 N., R. 109 W., of the Sixth Principal Meridian, Wyoming, was executed by Jack A. Eaves from June 3 to June 10, 1960, under Special Instructions dated May 27, 1960, for Group 265, Wyoming.

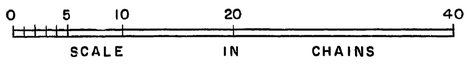

Area resurveyed: 640.48 Acres

UNITED STATES DEPARTMENT OF THE INTERIOR
BUREAU OF LAND MANAGEMENT
Washington, D.C. October 25, 1961

This plat is strictly conformable to the approved field notes, and the survey, having been correctly executed in accordance with the requirements of law and the regulations of this Bureau, is hereby accepted.

For the Director

E. E. Remington

Chief, Division of Engineering

M.L.L.

2734-B

Forwarded to Land Office Feb. 9, 1962

34-109

Click Here for Field Notes

Ac. 6544

ORIGINAL

TOWNSHIP Nº 34 NORTH, RANGE Nº 109 WEST, OF THE SIXTH PRINCIPAL MERIDIAN, WYOMING.

DEPENDENT RESURVEY AND SUBDIVISION OF SEC. 27

RECEIVED
JUL 2 1953
Land and Survey Office
Cheyenne, Wyoming

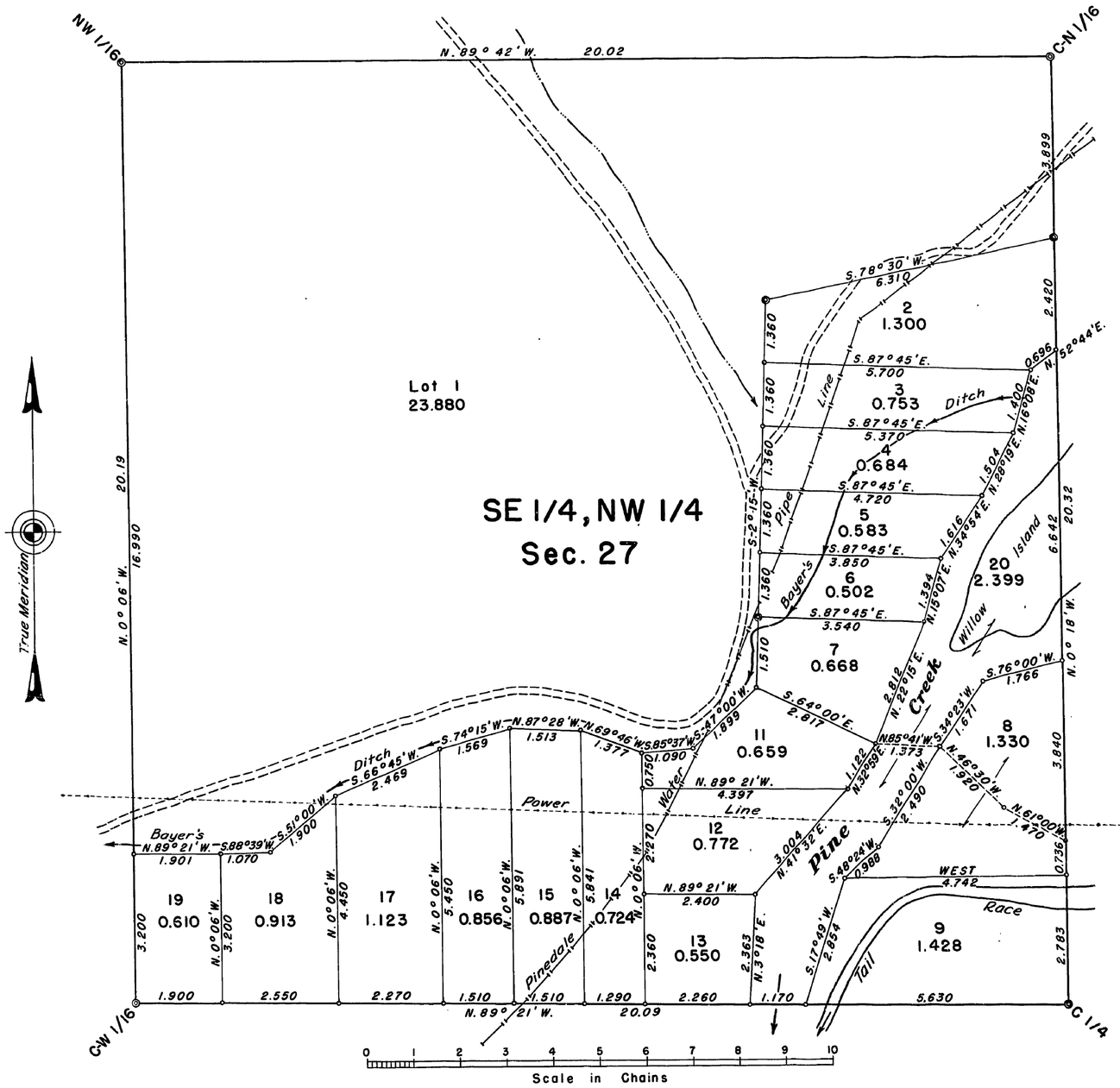

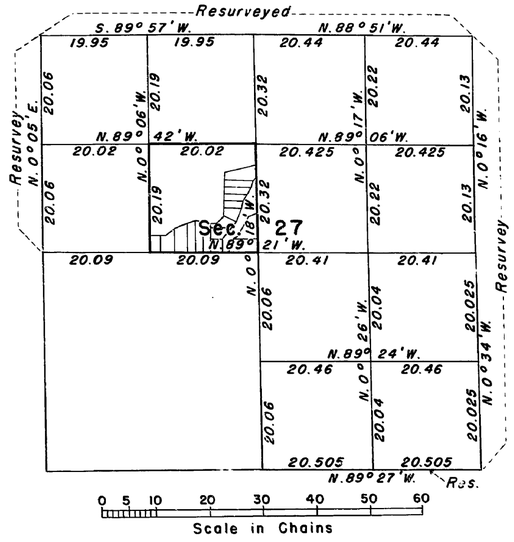

Area Resurveyed: 480 Acres

This plat represents a retracement and re-establishment of portions of the section boundaries, the survey of certain subdivision of section lines, and the survey of irregular tracts in sec. 27, T. 34 N., R. 109 W., of the Sixth Principal Meridian, Wyoming.

Survey executed by Russell C. MacDonald, Cadastral Engineer, beginning October 8, 1952 and completed October 21, 1952 under Special Instructions for Group 222 Wyoming, dated September 19, 1952.

—LEGEND—

◎ --------2 1/2" Brass Cap Iron Post

∘ --------3/8" X 24" Iron Rod and Guard Stake painted white and marked with the appropriate lot numbers.

UNITED STATES DEPARTMENT OF THE INTERIOR
BUREAU OF LAND MANAGEMENT
Washington, D. C., May 28, 1953

This plat is strictly conformable to the approved field notes, and the survey, having been correctly executed in accordance with the requirements of law and the regulations of this Bureau, is hereby accepted.

For the Administrator

Assistant Chief, Division of
Cadastral Engineering

J.G.H.

R.E.C. 42579

2734-A

34-109

33

28

Click Here for Field Notes

4649

Township No. 34 North Range No. 109 West of the 6th Principal Meridian

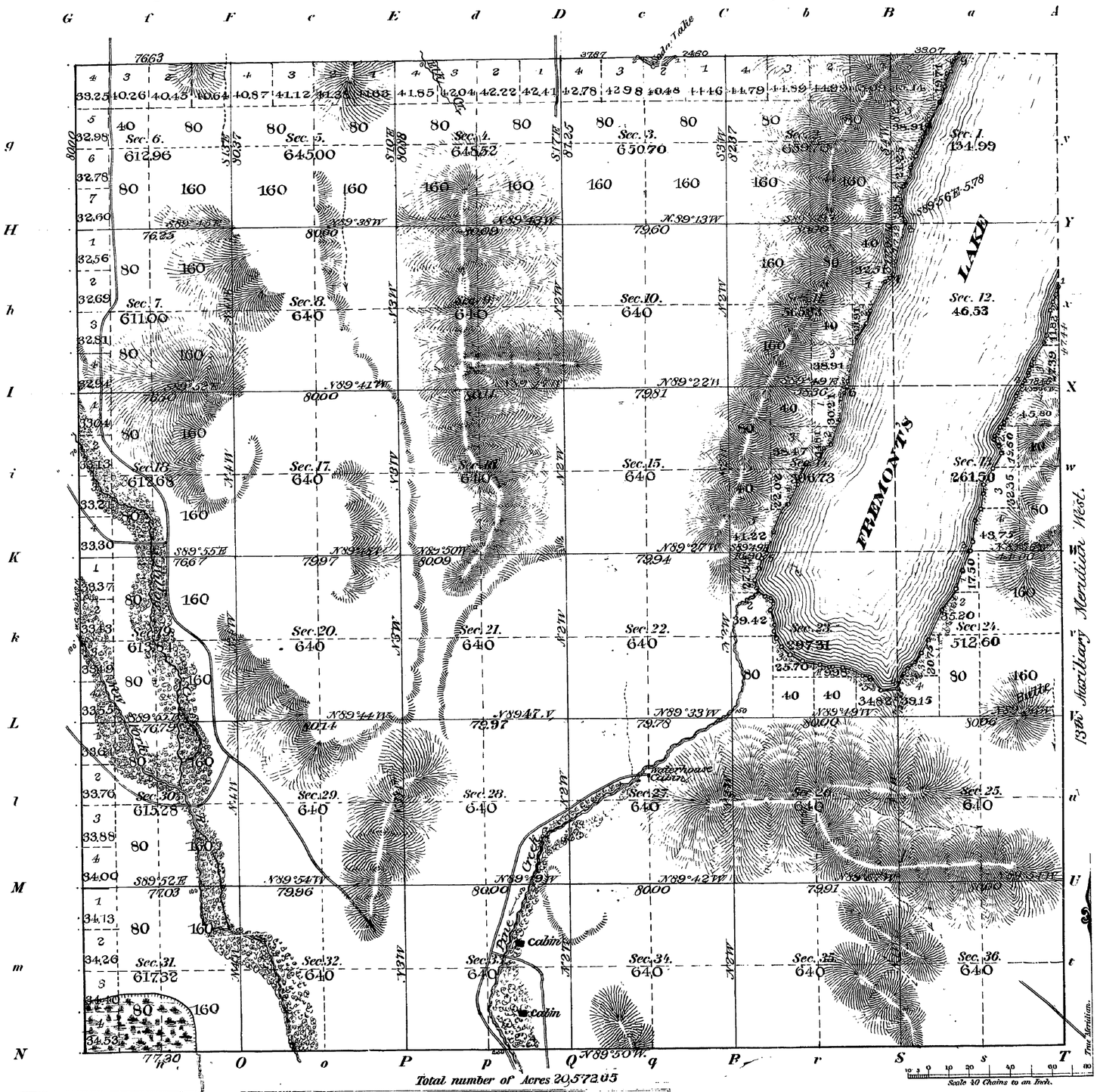

Total number of Acres 20,572.05

Meanders of								
Posts	Courses	Ch.s Lk.s	Posts	Courses	Ch.s Lk.s	Posts	Courses	Ch.s Lk.s

Subdivision Lines at	Intermediate rates	6	05	91
" "	Minimum	48	03	78
Meander Lines at	Intermediate rates	6	70	79
	Minimum	0	63	36

Surveys Designated	By Whom	Date of Contract	Amount of Surveys M.	Ch.s	Lk.s	When Surveyed	Magnetic Declination
Township lines							
Subdivisions	Shannon & Gilcrest	Feb 21, 1893	54	09	69	May 19-24, 1893	17°35' East
Meanders	" "	" " "	7	54	74	May 24-28 "	17°37' "

The above Map of Township No. 34 North of Range No. 109 West of the 6th Principal Meridian, Wyoming, is strictly conformable to the field notes of the survey thereof on file in this Office, which have been examined and approved.

Surveyor General's Office.
Cheyenne Wyoming June 25 1894

Percy Bickford
Sur. Gen.

2734

34-109

33

Indexed

1647

26

EXTERIOR LINES

Scale 1 inch = 2 Miles. Var. East.

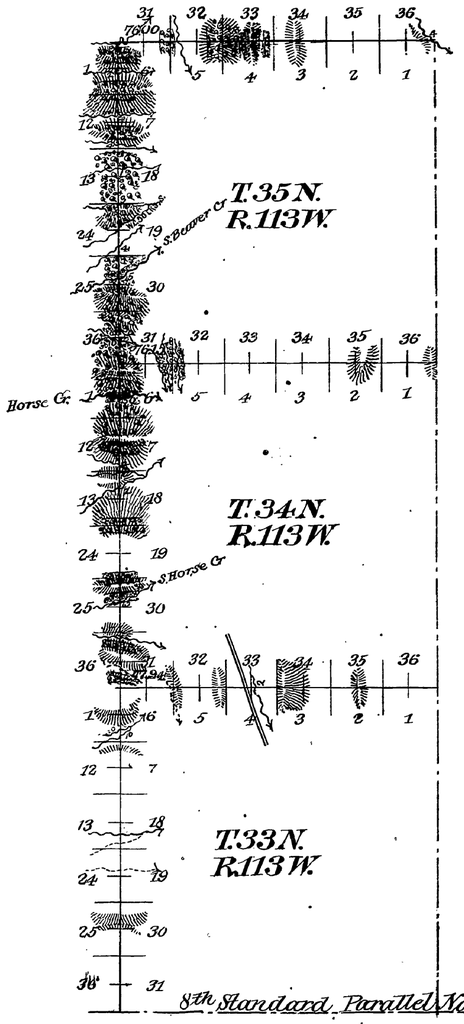

Township Lines at intermediate rates		22	48 05
" " minimum		66	26 77
Standard " intermediate		4	00 00
Connections " "		0	04 60

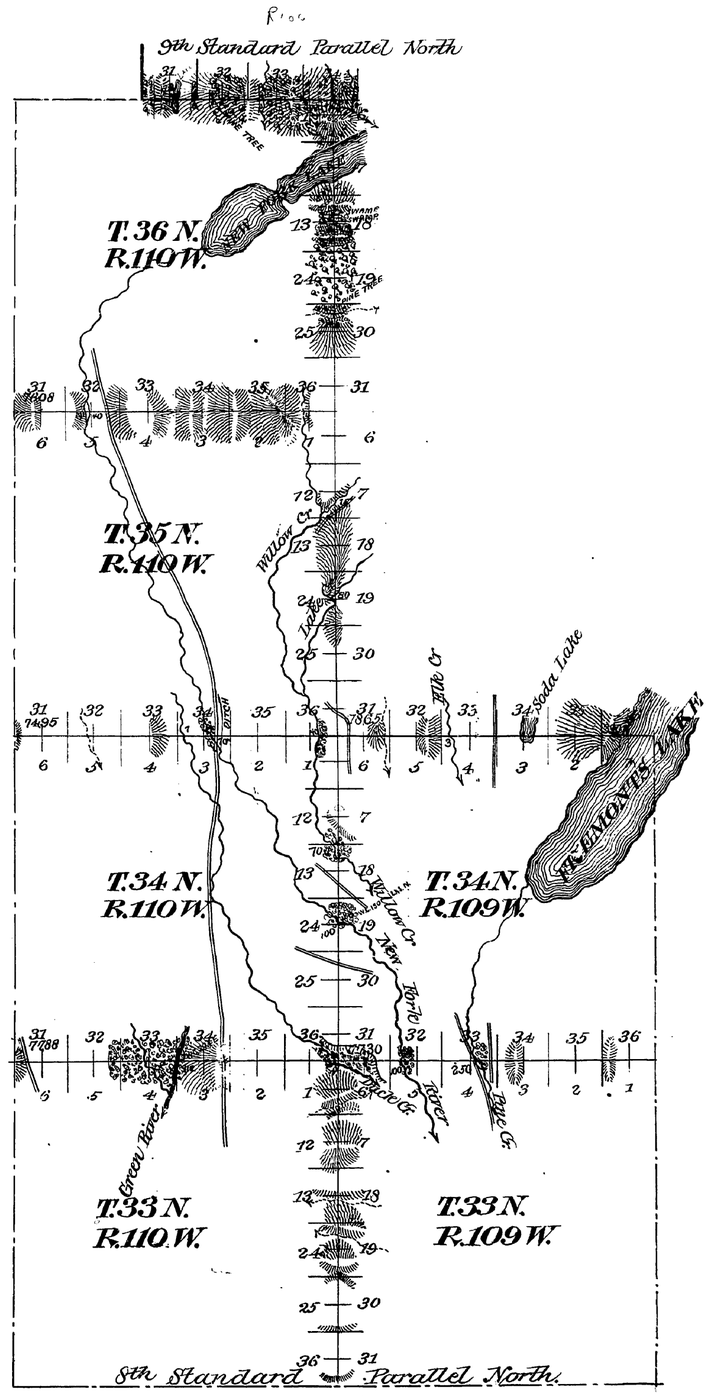

Surveys Designated	By Whom Surveyed	Date of Contract	Amount of Survey M	Chs	Lks	Date of Survey	Magnetic Declination
Standard Lines	Shannon J. Gilcrest	Feb. 21 1893	4	00	00	June 14, 1893	18° 02' East.
Exterior "	" "	" " "	88	73	82	May 3-June 15, 1893 July 3-20 " "	17° 30' 18° 07' East
Connections	" "	" " "	0	4	60	June 15 1893	17° 50' East

The above diagram of the Exterior lines of Townships 33 and 34 North of Ranges 109 and 110 West; of Townships 35 and 36 North of Range 110 West; of Townships 33, 34 and 35 North of Range 113 West of the 6th Principal Meridian Wyoming is strictly conformable to the field notes of the survey thereof on file in this office, which have been examined and approved.

Surveyor Generals Office
Cheyenne Wyo June 25 1894

Perry B. Richardson
Surveyor General.

2732

12.

EXTERIOR LINES

Scale 1inch 2 miles.

Var. East

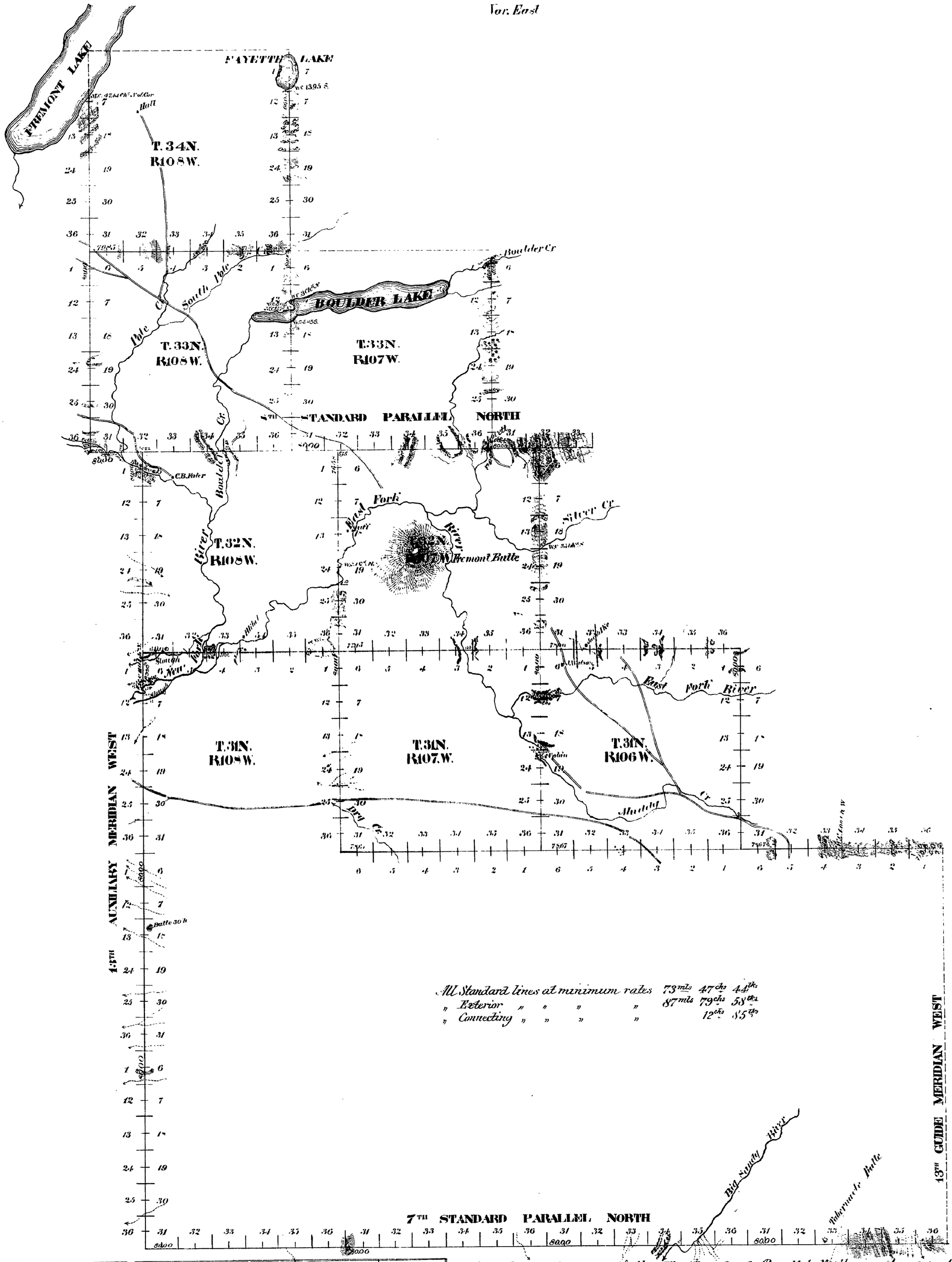

All Standard lines at minimum rates 73 mls 47 chs 44 lks
" Exterior " " " " 87 mls 79 chs 58 lks
" Connecting " " " " 12 chs 85 lks

Surveys Designated	By whom Surveyed	Date of Contract	Amount of Surveys Mls	Chs	Lks	When Surveyed	Magnetic Decl'n
7th Stand Par.	Franklin O. Sawin	May 13, 1889	24	0	0	Sept 11-15-1889	16°47 East
13th Aux. Mer.	" " "	" " "	34	47	44	Sept. 24-Oct. 6'89	17°11 "
8th Stand Par.	" " "	" " "	15	0	0	Oct 7-9-1889	17°37 "
Exterior Lines	" " "	" " "	87	79	58	Sept 12-13 1889 Oct 28-31 1889 Sept 6-11 1890	16°45' to 18°36' E
Connections	" " "	" " "		12	85		

The above diagram of the 7th Standard Parallel North in Ranges 105, 106, 107 and and 108 West, the 8th Standard Parallel North in Ranges 108, 107 and 106 West, the 13th Auxiliary Meridian West in Townships 29, 30, 31, 32, 33 and 34 North. The Exterior lines of Townships 31 North, Ranges 105, 106, 107 and 108 West; Townships 32 North, Ranges 107 and 108 West; Townships 33 North, Ranges 107 and 108 West, and Township 34 North, Range 108 West of the 6th Principal Meridian in Wyoming, is strictly conformable to the field notes of the survey thereof on file in this office, which have been examined and approved.

Surveyor Generals Office
Cheyenne Wyoming June 30, 1891

Surveyor General

4321

2492