Click Here for Field Notes



4651

# TOWNSHIP No. 34 NORTH, RANGE No. 110 WEST of the 6TH Principal MERIDIAN.

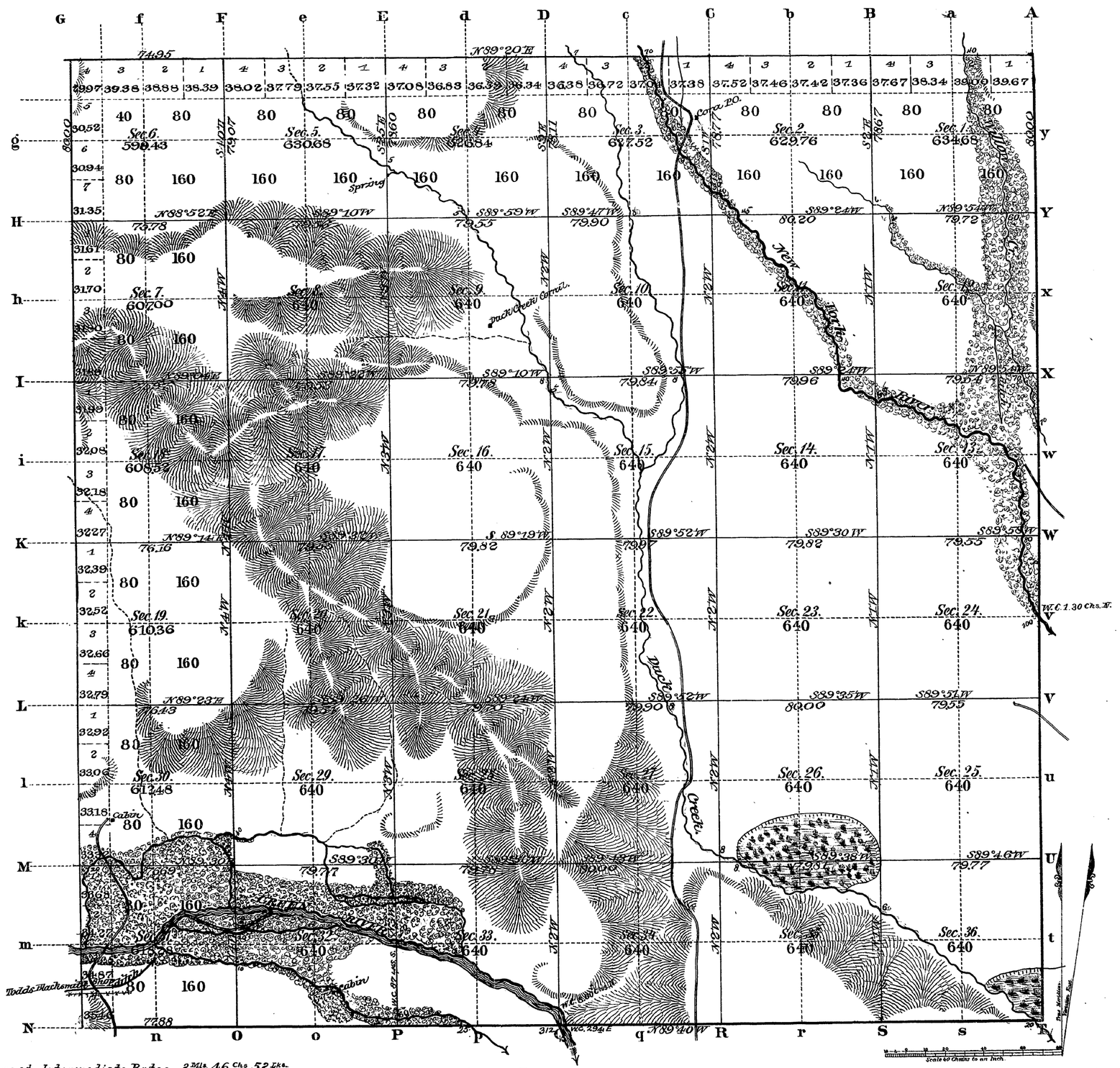


Subdivisions at Intermediate Rates 2 Mls. 46 Chs. 52 Lks.
" " Minimum " 57 01 82

Total number of Acres. 22,805.55

| Surveys Designated | By Whom Surveyed | Date of Contract | Amount of Surveys Mls. | Chs. | Lks. | When Surveyed | Magnetic Declination |
|---|---|---|---|---|---|---|---|
| Township lines | | | | | | | |
| Subdivisions | Shannon & Gilcrest | Feb. 21, 1893 | 59 | 48 | 34 | May 31-June 6, 1893 | 17°35 East. |
| Connections | | | | | | | |

The above Map of Township No. 34 North Range No. 110 West of the Sixth Principal Meridian Wyoming ~~Territory~~ is strictly conformable to the field notes of the survey thereof on file in this Office, which have been examined and approved

Surveyor General's Office,
Cheyenne, Wyoming
June 25 1894

Perry Bickford
Sur. Gen.l

2736

A. GAST & CO.- ST. LOUIS & N.Y.

34 - 110

33

Indexed

1647

26

# EXTERIOR LINES

*Scale 1 inch - 2 Miles: Var. East.*

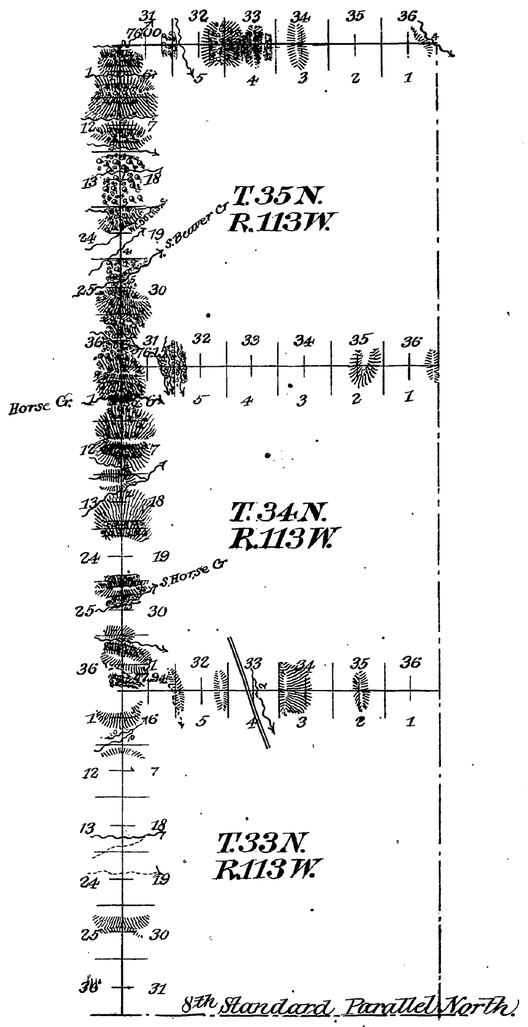


| | | | | |
|---|---|---|---|---|
| Township Lines at intermediate rates | 22 | 48 | 05 |
| " " minimum " | 66 | 26 | 77 |
| Standard " " intermediate " | 4 | 00 | 00 |
| Connections " " " | 0 | 04 | 60 |

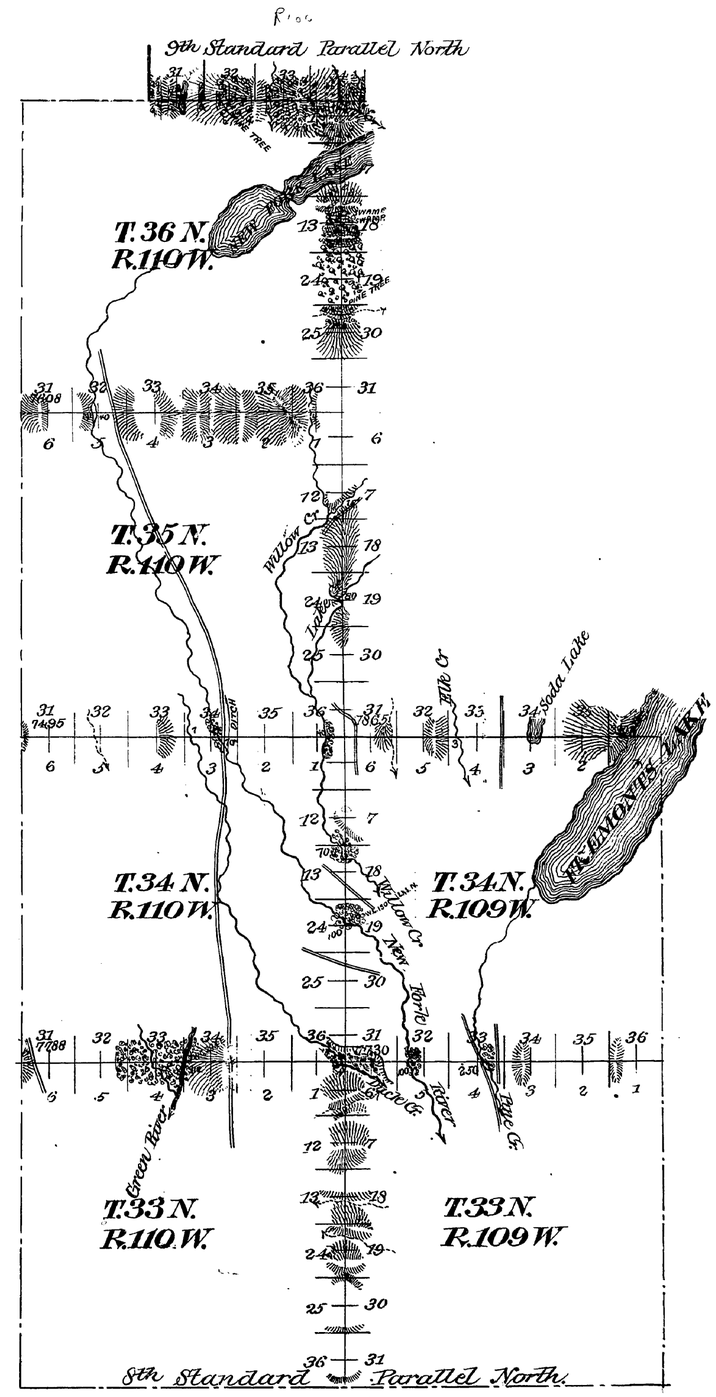


| Surveys Designated | By Whom Surveyed | Date of Contract | Amount of Survey M | Chs | Lks | Date of Survey | Magnetic Declination |
|---|---|---|---|---|---|---|---|
| Standard Lines | Shannon & Gilcrest | Feb. 21 1893 | 4 | 00 | 00 | June 14, 1893 | 18° 02' East. |
| Exterior " | " " | " " " | 88 | 73 | 82 | May 3-June 15, 1893 July 3-20 " " | 17° 30' - 18° 07' East |
| Connections | " " | " " " | 0 | 4 | 60 | June 15 1893 | 17° 50' East |

The above diagram of the Exterior lines of Townships 33 and 34 North of Ranges 109 and 110 West; of Townships 35 and 36 North of Range 110 West; of Townships 33, 34 and 35 North of Range 113 West of the 6th Principal Meridian Wyoming is strictly conformable to the field notes of the survey thereof on file in this office, which have been examined and approved.

Surveyor Generals Office
Cheyenne Wyo June 25 1893

Perry Richardson
Surveyor General.

2732