7575-2828A

Click Here for Field Notes

ORIGINAL

TOWNSHIP 35 NORTH, RANGE 109 WEST, OF THE SIXTH PRINCIPAL MERIDIAN, WYOMING.

DEPENDENT RESURVEY AND SUBDIVISION OF SECTIONS

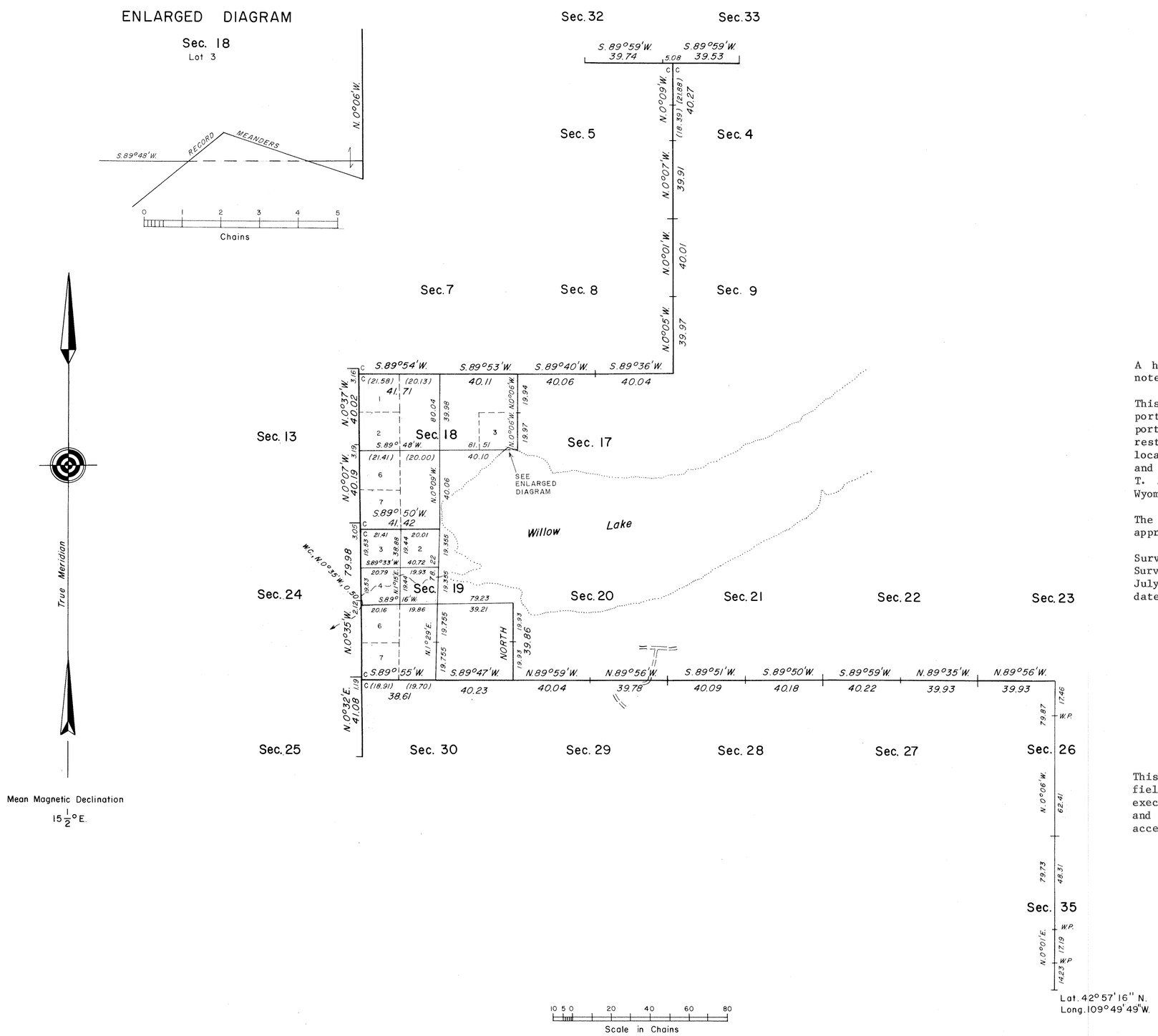

A history of surveys is contained in the field notes.

This plat represents the dependent resurvey of a portion of the west and north boundaries and a portion of the subdivisional lines designed to restore the corners in their true original locations according to the best available evidence, and the subdivision of sections 18, 19, 26 and 35, T. 35 N., R. 109 W., Sixth Principal Meridian, Wyoming.

The lottings and areas are as shown on the plat approved November 28, 1900.

Survey executed by Jerry L. Messick, Cadastral Surveyor, beginning July 3, 1978, and completed July 20, 1978, pursuant to Special Instructions dated April 15, 1977, for Group No. 397, Wyoming.

UNITED STATES DEPARTMENT OF THE INTERIOR
BUREAU OF LAND MANAGEMENT
Denver, Colorado August 28, 1981

This plat is strictly conformable to the approved field notes, and the survey, having been correctly executed in accordance with the requirements of law and the regulations of this Bureau, is hereby accepted.

For the Director

Gerald F. Pittman
Acting Chief, Cadastral Survey
Examination and Approval Staff

L.G.B.

34

42

Click Here for Field Notes

4256

Township No. 35 North, Range No. 109 West of the 6th Principal Meridian

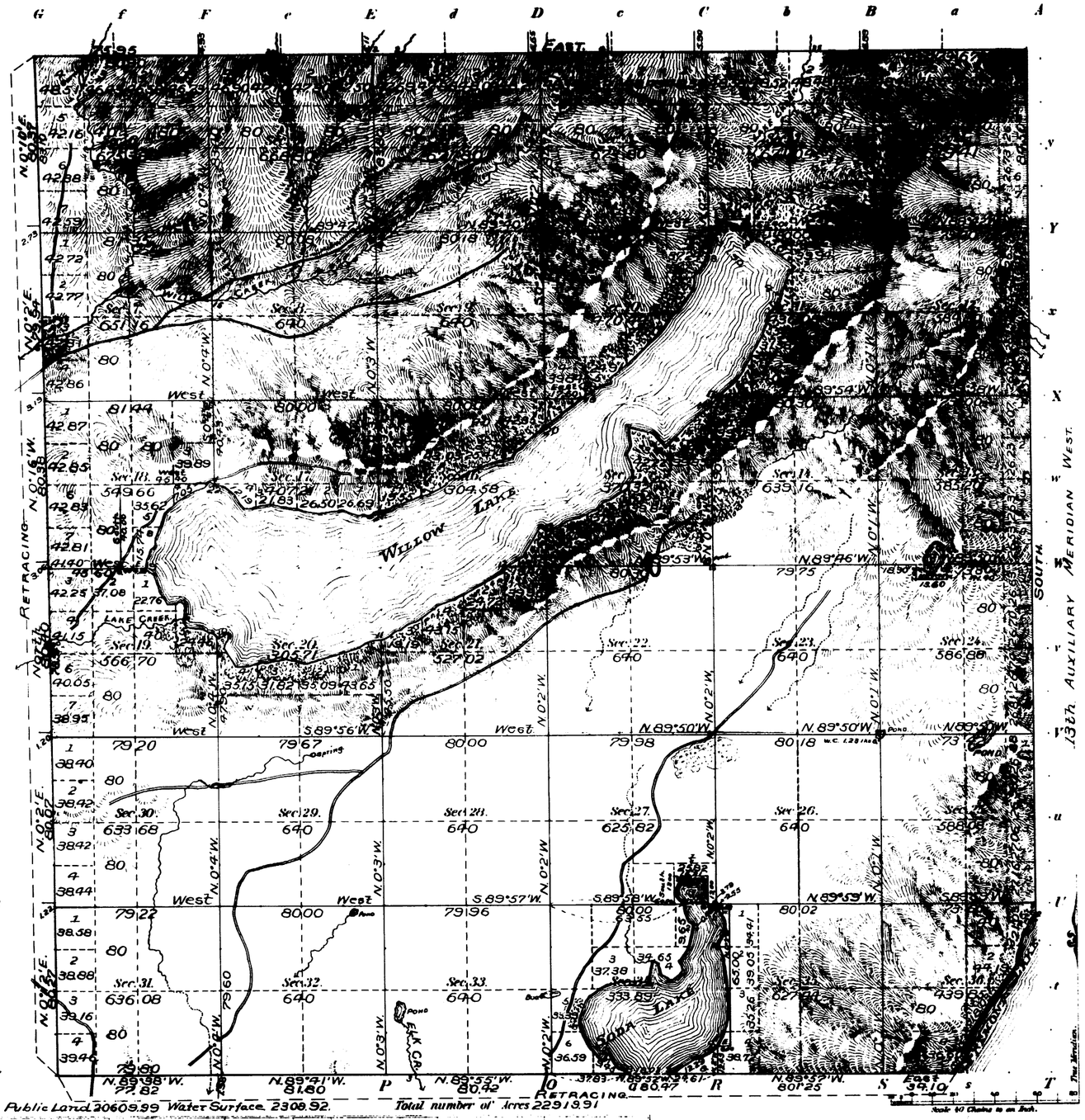

Meanders of

Posts	Courses	Ch's Lk's	Posts	Courses	Ch's Lk's	Posts	Courses	Ch's Lk's

Latitude 42°58' N.
Longitude 109°47' W.
Mean Mag. Decl. 17°51' E.

Public Land 20609.99 Water Surface 2308.52 Total number of Acres 22918.91

Surveys Designated	By Whom Surveyed	Date of Contract No.	Amount of Surveys M.	Ch's	Lk's	When Surveyed
North and East Township lines	Benjamin A. Hatt	263 May 23, 1896	11	04	46	Aug 17-20, 1896
Subdivisions	" " "	" " "	53	55	03	Sept. 2-11, "
Connections	" " "	" " "		41	22	" " "
Meanders	" " "	" " "	15	48	11	" 12-16, "
Retracing S. and W. Tp. Lines	" " "	" " "	11	36	29	Sept 22-23, 1898
S. and W. Tp. Lines	Shannon and Gilcrest	263 Feb. 21, 1893	11	29	70	May 18-June 7, 1893

The above Map of Township No. 35 North of Range No. 109 West of the 6th Principal Meridian Wyoming is strictly conformable to the field notes of the survey thereof on file in this Office, which have been examined and approved.

Surveyor General's Office.
Cheyenne, Wyoming, November 28th, 1900.

Alpheus P. Hanson
Sur. Gen.

2828

I.B.M. Computer
E.A.Q. Times, and Lettering.

Filed JAN 14 1901
See Comm's letter E. Jany 10, 1901.

35-109

33

Indexed

64

4689

TOWNSHIP EXTERIORS

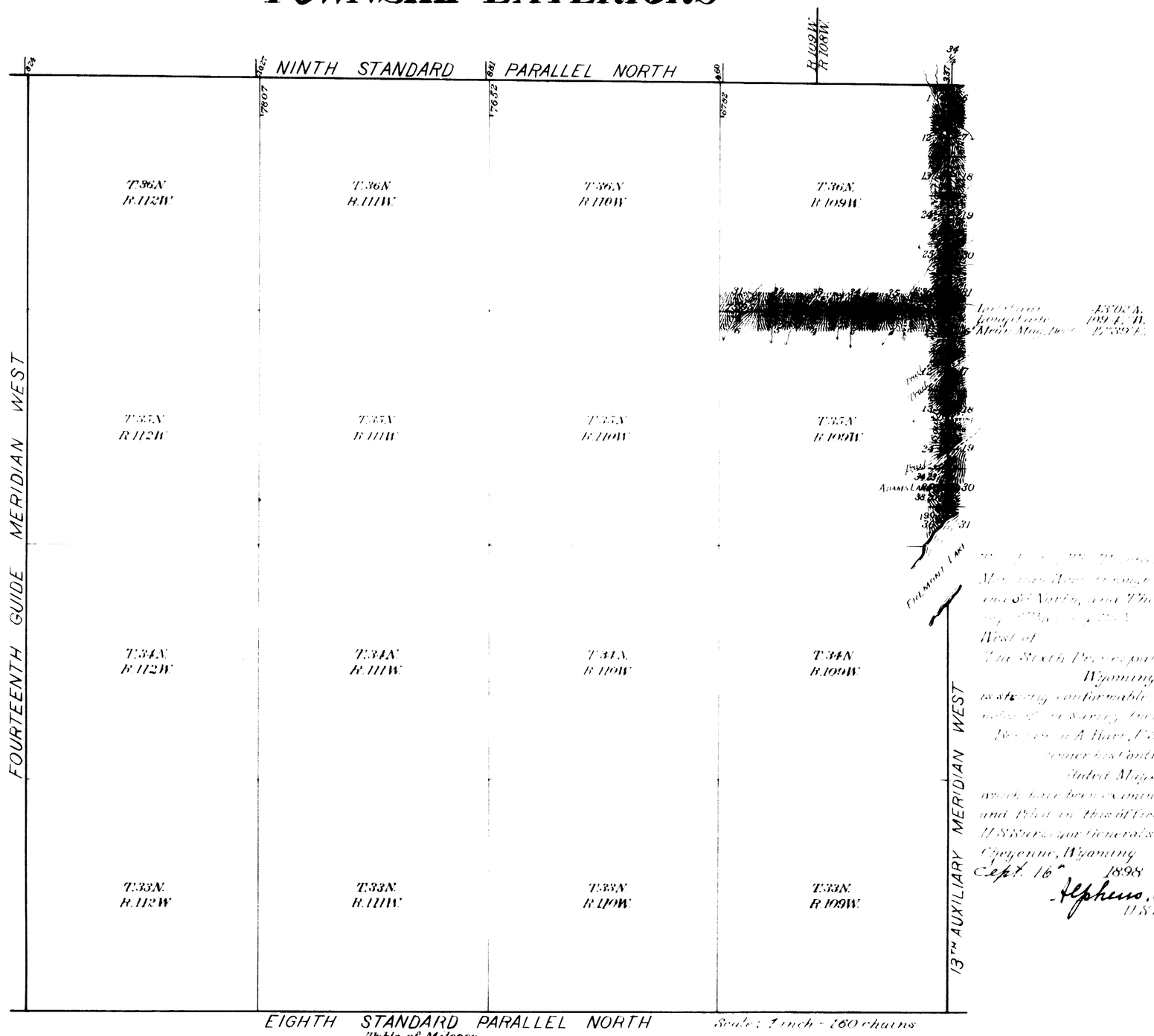

Scale: 1 inch = 160 chains

Table of Mileage

Lines Designated	Amount Mi. Chs. Li.	When Surveyed
Standard lines	11 03 96	August 18 22, 1896
Township lines	5 75 95	" 17 18, "
Connecting lines	3 37	" 22, "

[illegible] Auxiliary Meridian West through Townships 35 and 36 North, and The North Bound [illegible] West of The Sixth Principal Meridian, Wyoming is strictly conformable to the field notes of the Survey thereof by Benjamin A. Hart, U.S. Deputy Surveyor under his Contract No. 263, dated May 23, 1896, which have been examined approved and filed in this office U.S. Surveyor General's Office Cheyenne, Wyoming Sept. 16th 1898

Alpheus P. Hanson
U.S. Surv. Genl.

I.B.M.

Approved by Comm. [illegible] January 16 1899, [illegible] 15, 1901.

2766