Click Here for Field Notes

33

4052

Orig

31

TOWNSHIP No. 35 NORTH, RANGE No. 110 WEST of the 6th Principal MERIDIAN.

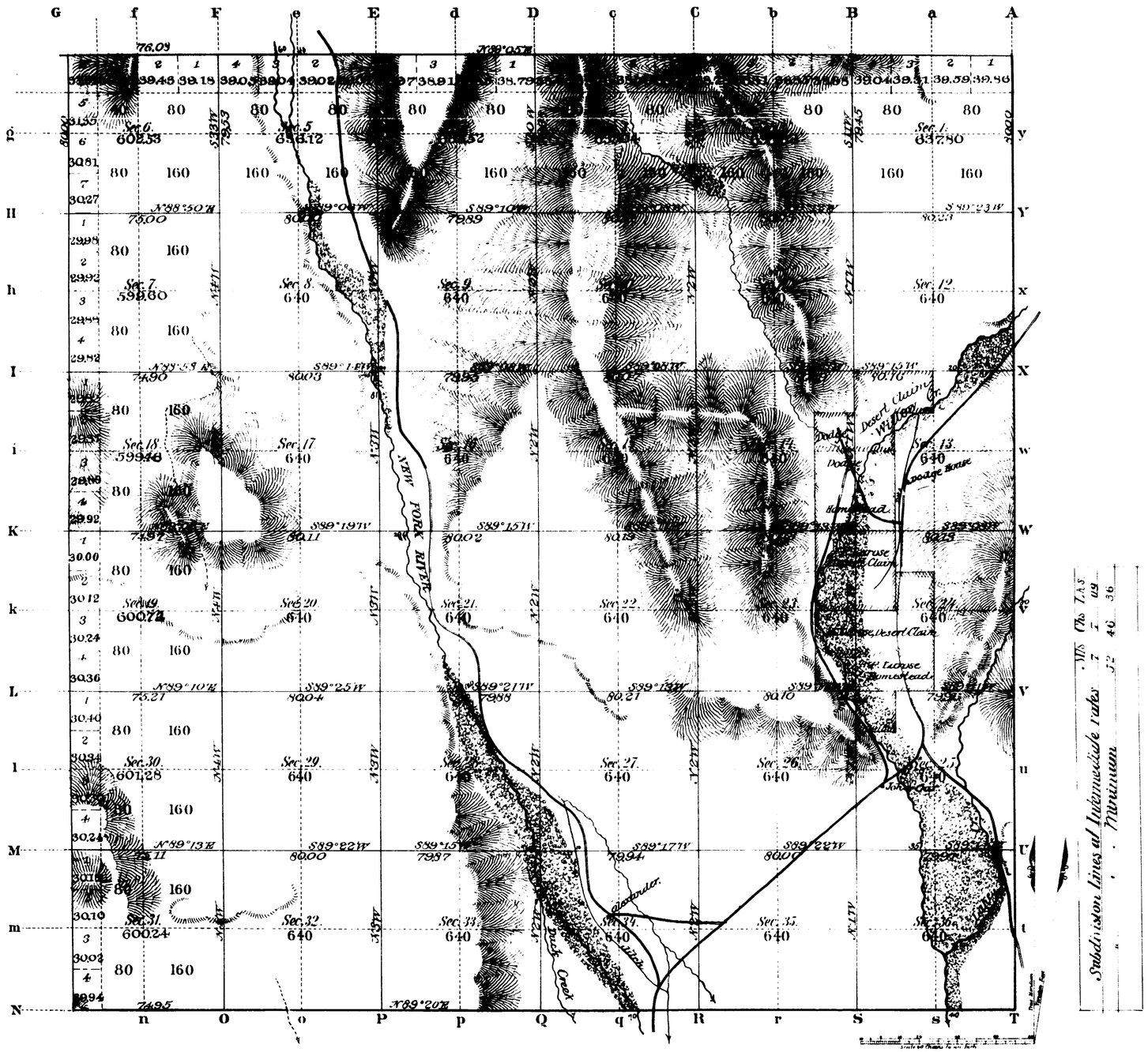

Total number of Acres 22,783.65

Surveys Designated	By Whom Surveyed	Date of Contract	Amount of Surveys Mi. Ch. Li.	When Surveyed	Magnetic Declination
Township lines					
Subdivisions	Shannon & Wilcox	Feb. 21, 1893	59 53 45	June 8-13, 1893	17° 40' East
Connections					

The above Map of Township No. 35 North, Range No. 110 West of the Sixth Principal Meridian Wyoming ~~Territory~~ is strictly conformable to the field notes of the survey thereon, on file in this Office, which have been examined and approved.

Surveyor General's Office,
Cheyenne, Wyoming
June 25 1894

Perry Bishop
Surv. Gen'l

2737

A. GAST & CO. - ST. LOUIS & N.Y.

35 - 110

33

Indexed

1647

26

EXTERIOR LINES

Scale 1 inch - 2 Miles: Var. East.

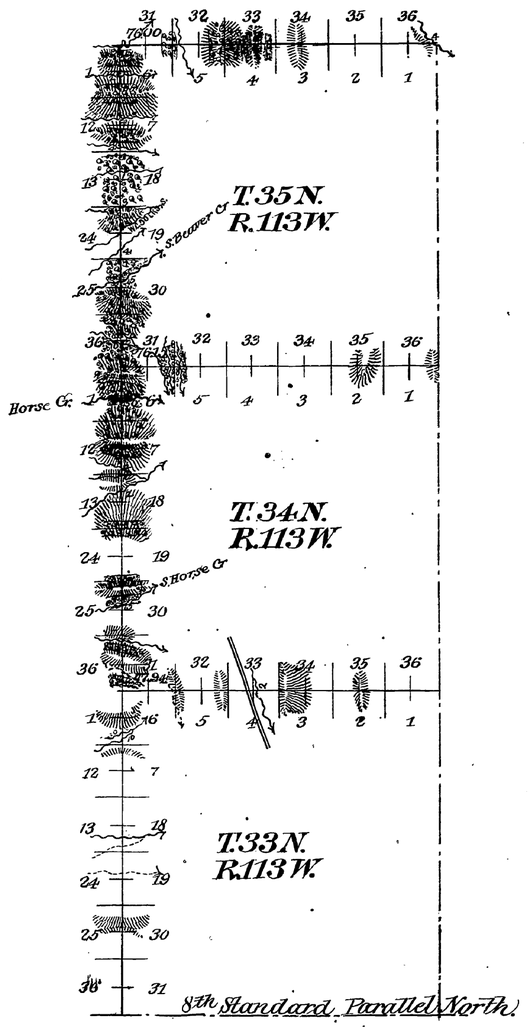

Township Lines at intermediate rates	22	48	05
" " minimum "	66	26	77
Standard " " intermediate "	4	00	00
Connections " " "	0	04	60

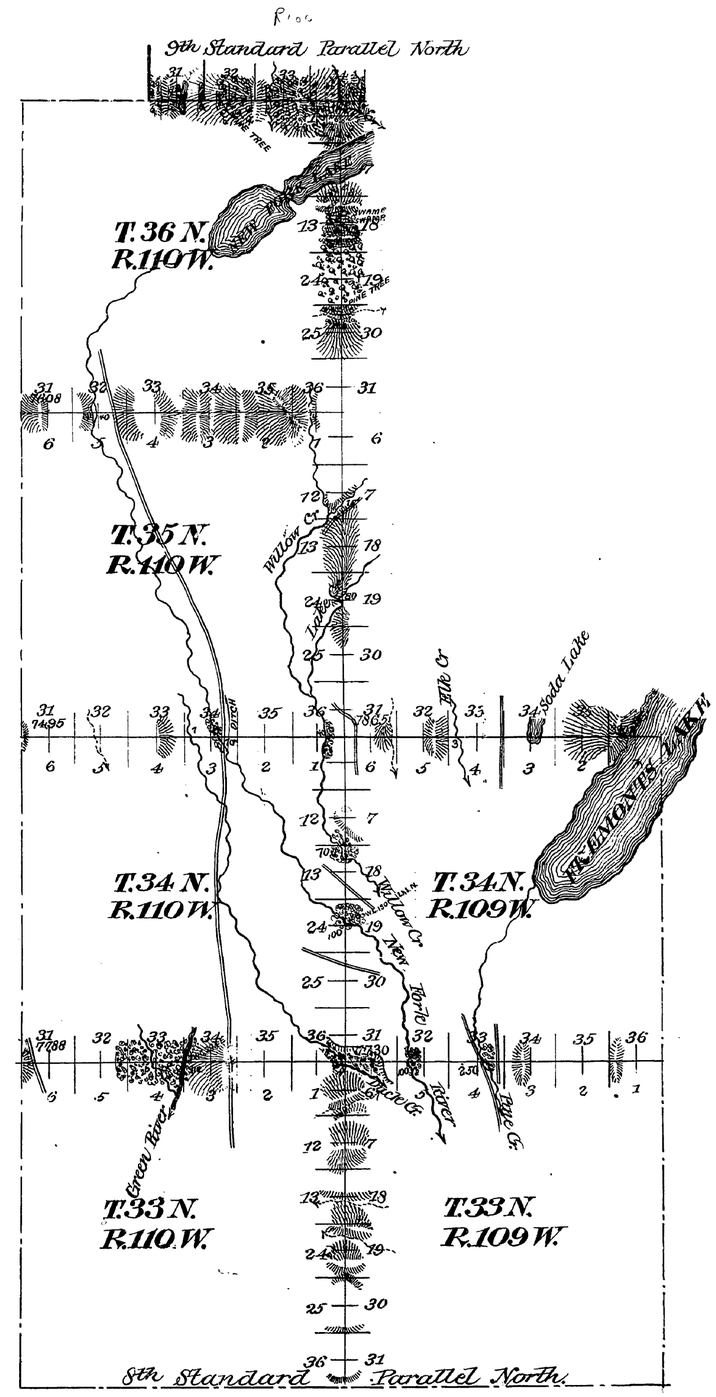

Surveys Designated	By Whom Surveyed	Date of Contract	Amount of Survey M	Chs	Lks	Date of Survey	Magnetic Declination
Standard Lines	Shannon & Gilcrest	Feb. 21 1893	4	00	00	June 14, 1893	18° 02' East.
Exterior "	" "	" " "	88	73	82	May 3-June 15, 1893 July 3-20 " "	17° 30' - 18° 07' East
Connections	" "	" " "	0	4	60	June 15 1893	17° 50' East

The above diagram of the Exterior lines of Townships 33 and 34 North of Ranges 109 and 110 West; of Townships 35 and 36 North of Range 110 West; of Townships 33, 34 and 35 North of Range 113 West of the 6th Principal Meridian Wyoming is strictly conformable to the field notes of the survey thereof on file in this office, which have been examined and approved.

Surveyor Generals Office
Cheyenne Wyo June 25 1893

Perry Richardson
Surveyor General.

2732