33

Indexed

62

4686

TOWNSHIP EXTERIORS

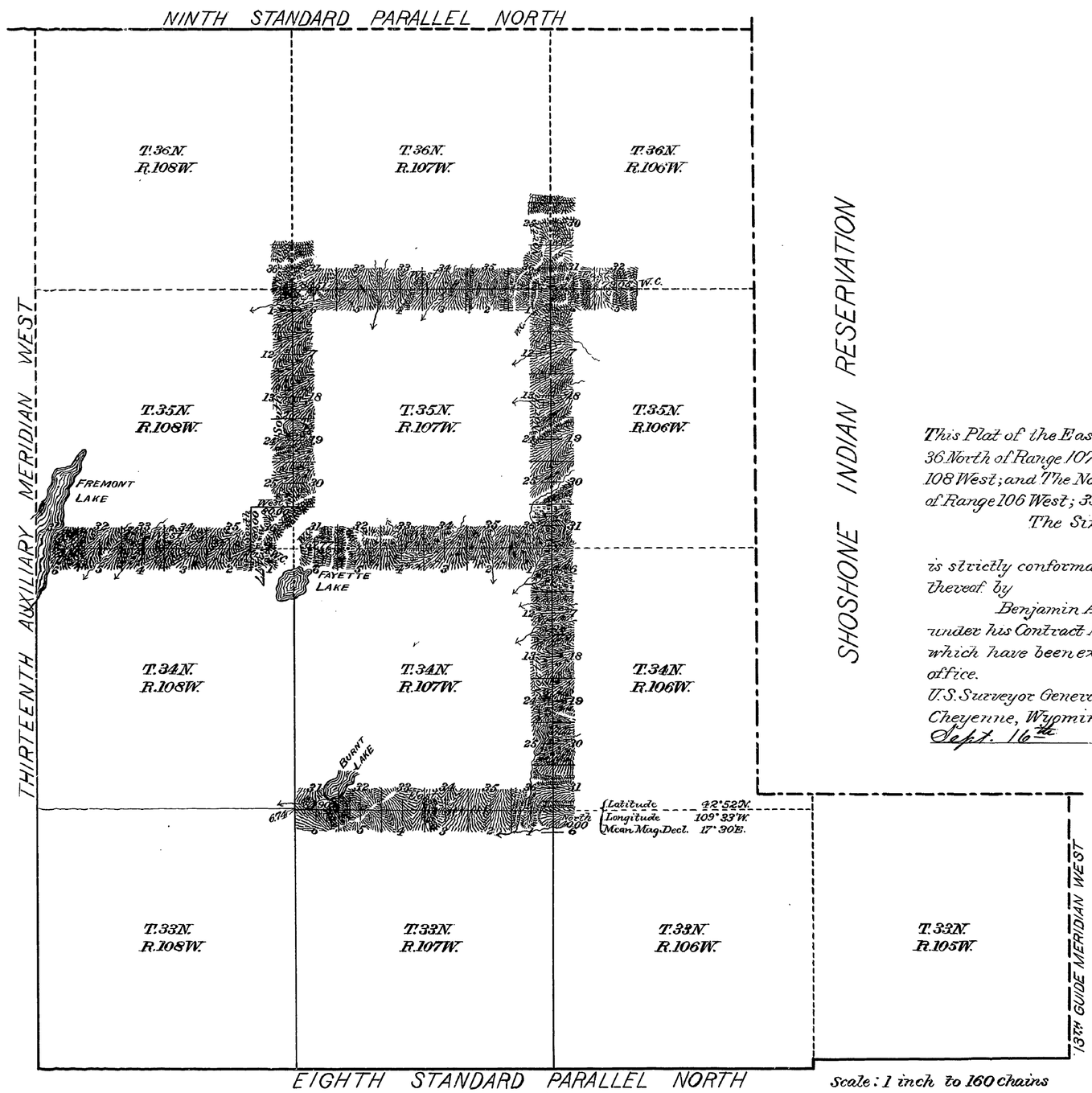

This Plat of the East Boundaries of Townships 34, 35 and 36 North of Range 107 West and Township 35 North of Range 108 West; and The North Boundaries of Townships 35 North of Range 106 West; 33, 34 and 35 North of Range 108 West of The Sixth Principal Meridian Wyoming is strictly conformable to the field notes of the survey thereof by Benjamin A. Hazl, U.S. Deputy Surveyor under his Contract No. 263. Dated May 23rd 1896, which have been examined, approved and filed in this office.

U.S. Surveyor General's Office
Cheyenne, Wyoming
Sept. 16th 1898. Alpheus P. Hanson
U.S. Surv. Genl.

Scale: 1 inch to 160 chains

Table of Mileage

Lines Designated	Amount Mls. Chs. Lks.	When Surveyed
Township lines	45 33 90	June 24-July 17, 1896
Connecting "	6 74	" 29 "

Approved by Comm. letter Jany. 10, 1899.
" " " " April 15, 1901.

I.B.M.

F.H.A.

2763

4975

A PART OF THE WEST BOUNDARY OF THE

WIND RIVER OR SHOSHONE INDIAN RESERVATION

Scale 40chs to 1 inch. Magnetic Var. East.

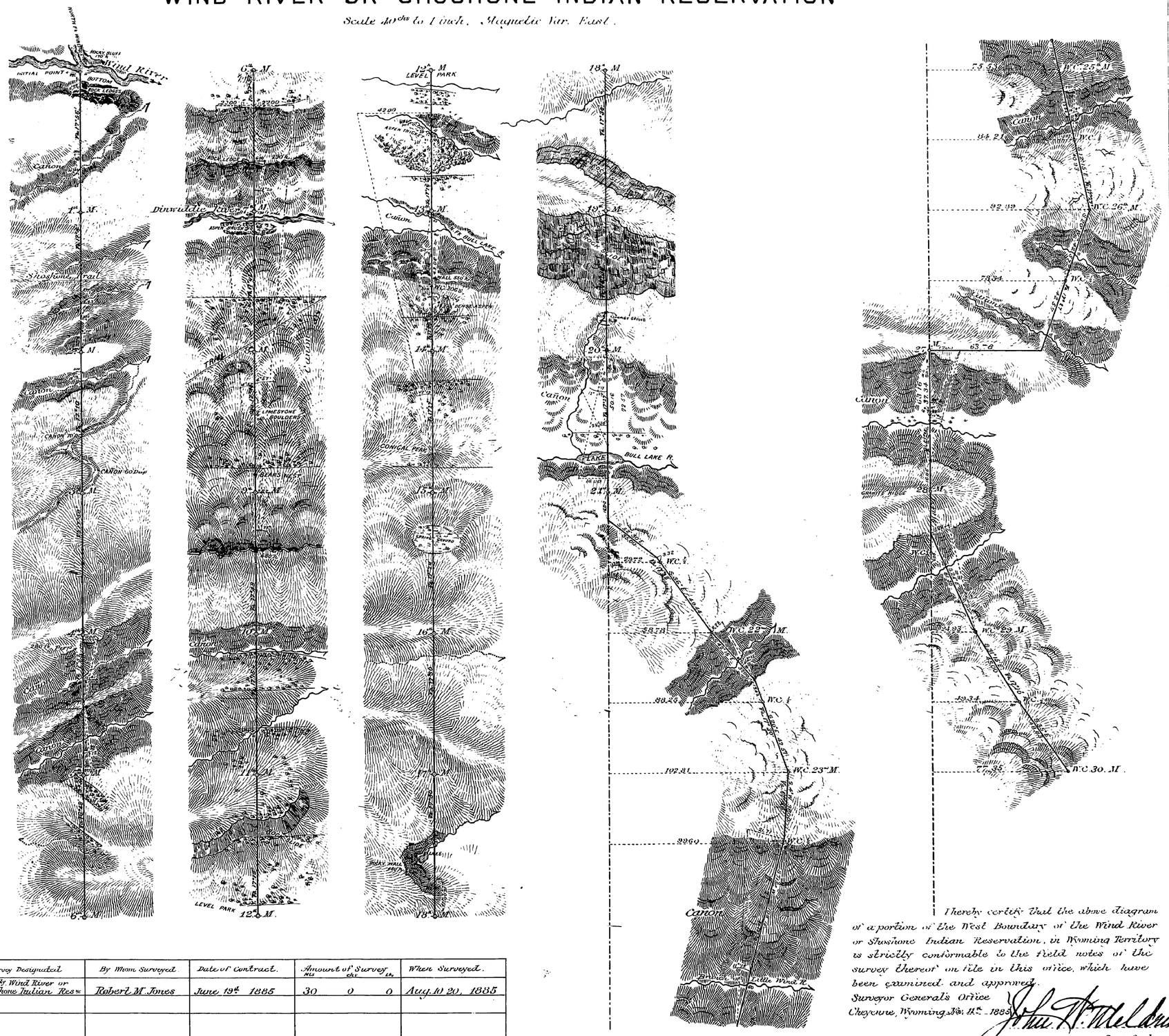

Survey Designated	By Whom Surveyed	Date of Contract	Amount of Survey Mls	chs	lks	When Surveyed
W. Bdy. Wind River or Shoshone Indian Resn	Robert M. Jones	June 19th 1885	30	0	0	Aug. 10 20, 1885

I hereby certify that the above diagram of a portion of the West Boundary of the Wind River or Shoshone Indian Reservation, in Wyoming Territory is strictly conformable to the field notes of the survey thereof on file in this office, which have been examined and approved.

Surveyor General's Office
Cheyenne, Wyoming, No. 11th 1885

John H. Meldrum
Surr. Genl.

5

1976

ORIGINAL

PART OF WEST BOUNDARY OF

SHOSHONE INDIAN RESERVATION

WYOMING



Office of U.S. Supervisor of Surveys

Denver, Colorado, May 9, 1928

The above plat of a part of the West Boundary of Shoshone Indian Reservation, Wyoming, is strictly conformable to the field notes of the survey thereof which have been examined and approved

Martin A. Johnson
U.S. Supervisor of Surveys

LINES DESIGNATED	BY WHOM SURVEYED	GROUP No.	GROUP DATE	MILEAGE MLS.	MILEAGE CHS.	WHEN SURVEYED BEGUN	WHEN SURVEYED COMPLETED
Survey W. Boundary	Mark D. King	90	February 1, 1926 March 10, 1927	5	67.80	July 10, 1926	August 27, 1927
Resurvey W. Boundary	"	"	"	15	45.66	"	"
Triangulated Distances	"	"	"	5	17.43	"	"

DEPARTMENT OF THE INTERIOR

GENERAL LAND OFFICE

Washington, D.C., August 24, 1928

The survey represented by this plat having been correctly executed in accordance with the requirements of law and the regulations of this office, is hereby accepted.

John McPhail
Acting Assistant Commissioner

AMT

5-A

Filed in Public Survey Office
Feb. 14, 1929