8487 Click Here for Field Notes

ORIGINAL

TOWNSHIP 36 NORTH, RANGE III WEST, OF THE SIXTH PRINCIPAL MERIDIAN, WYOMING.

DEPENDENT RESURVEY AND SUBDIVISION OF SECTION 1

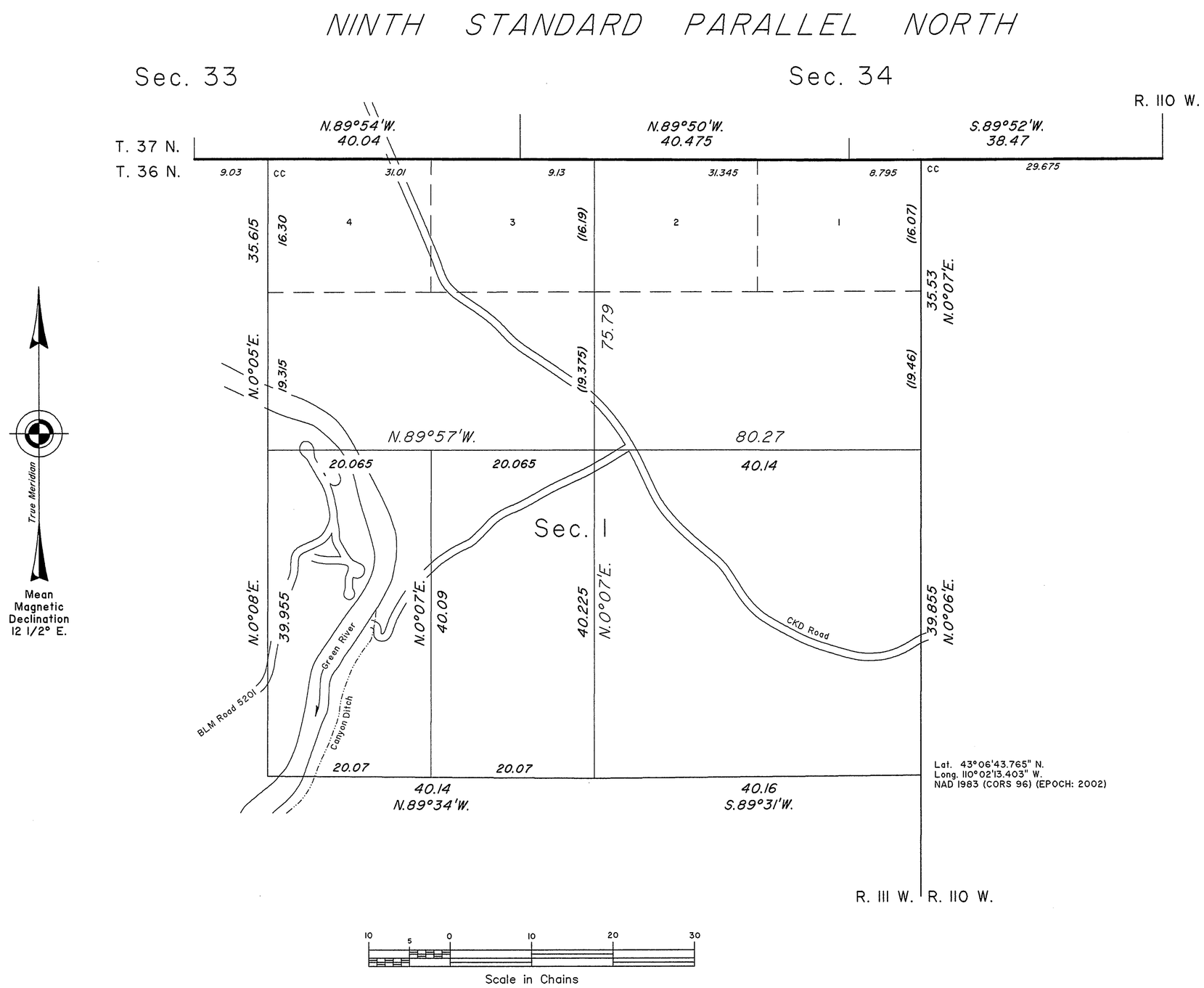

A history of surveys is contained in the field notes.

This plat represents the Dependent Resurvey of a Portion of the Ninth Standard Parallel North through Range 110 West, Portions of the East boundary and Subdivisional Lines designed to restore the corners in their true original locations according to the best available evidence, and the Subdivision of Section 1, T. 36 N., R. 111 W., Sixth Principal Meridian, Wyoming.

The lottings and areas are as shown on the plat approved April 19, 1893.

Survey executed by Olian T. Shockley, Cadastral Surveyor, beginning May 8, 2007, and completed May 24, 2007, pursuant to Special Instructions and Assignment Instructions dated May 1, 2007, for Group No. 768, Wyoming.

UNITED STATES DEPARTMENT OF THE INTERIOR
BUREAU OF LAND MANAGEMENT

Cheyenne, Wyoming September 16, 2008

This plat is strictly conformable to the approved field notes, and the survey, having been correctly executed in accordance with the requirements of law and the regulations of this Bureau, is hereby accepted.

For the Director

John P. Lee

John P. Lee
Chief Cadastral Surveyor for Wyoming

O.T.S./K.L.A.C.

2578 A

OFFICIALLY FILED: September 16, 2008

Click Here for Field Notes

TOWNSHIP No. 36 NORTH, RANGE No. 111 WEST of the 6th Principal MERIDIAN.



Subdivision lines at intermediate rates 13 mls. 27 chs. 90 lks.
Correction " " " minimum " 46 " 28 " 83 "
Total number of Acres 22,812.22

Surveys Designated	By Whom Surveyed	Date of Contract	Amount of Surveys Mls.	Chs.	Lks.	When Surveyed	Magnetic Declination
Township lines							
Subdivisions	Swanson & Swanson	Sept. 2, 1892	59	56	73	Oct 23-28, 1892	17° 59' East
Connections	" "	" " "		63	32	" " " " "	"

The above Map of Township No. 36 North Range No. 111 West of the Sixth Principal Meridian Wyoming ~~Territory~~ is strictly conformable to the field notes of the survey thereof on file in this Office, which have been examined and approved.

Surveyor General's Office
Cheyenne Wyoming
April 19, 1893

Wm. A. Richards
Surv. Genl.

2578

A. GAST & CO. ST. LOUIS & N.Y.

36-111

31 Indexed

4455

73

EXTERIOR LINES.

Scale 2 miles to 1 inch. Magnetic Variation East.

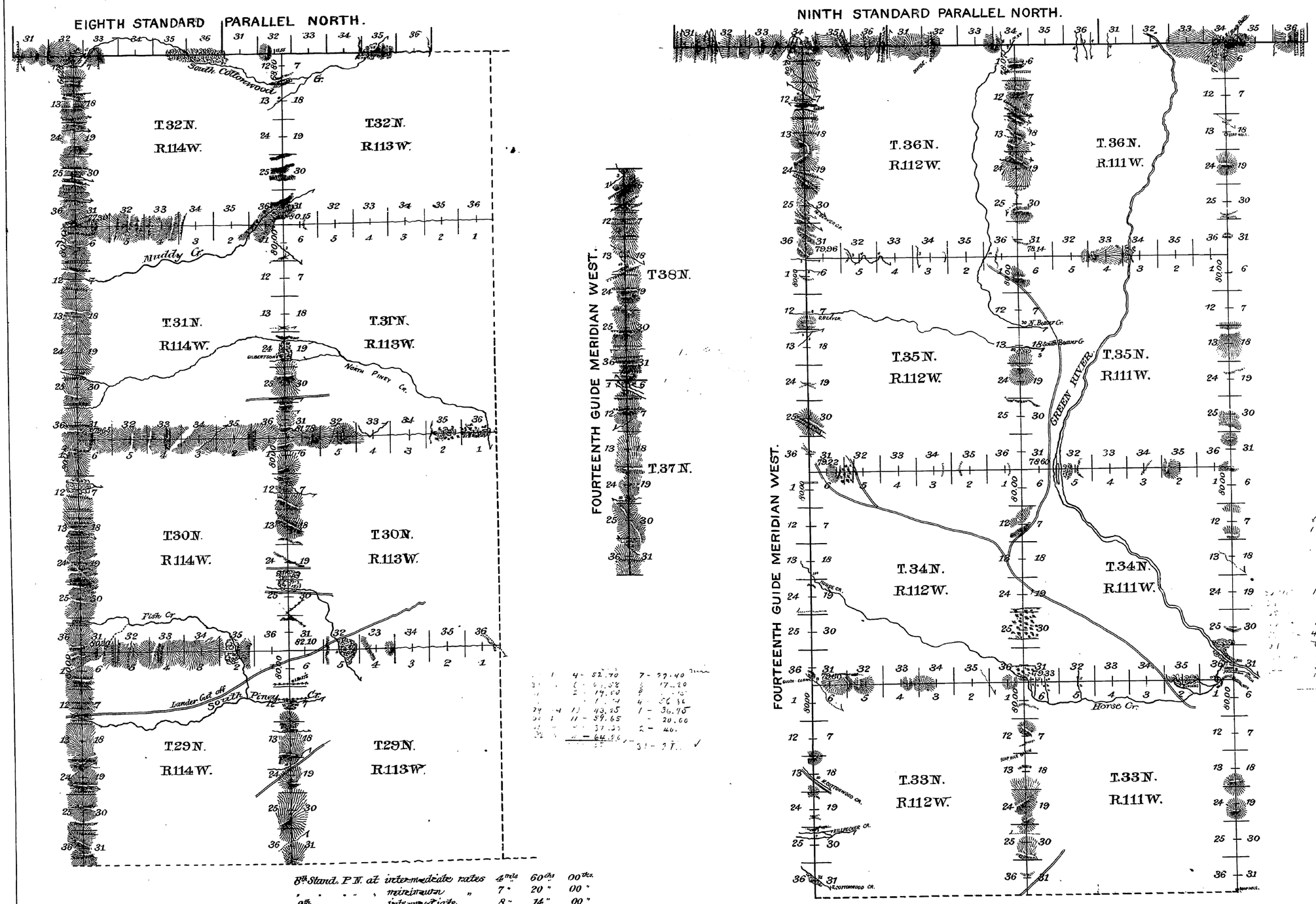

8th Stand. P.N. at intermediate rates	4 mls.	60 chs.	00 lks.
" " " " minimum "	7 "	20 "	00 "
9th " " " " intermediate "	8 "	14 "	00 "
" " " " minimum "	9 "	66 "	00 "
14th Guide M.W. intermediate "	16 "	13 "	13 "
" " " minimum "	19 "	31 "	00 "
Township lines " intermediate "	62 "	13 "	68 "
" " " minimum "	103 "	29 "	94 "

Connecting lines at minimum rates 0 mls. 14 chs. 96 lks.

Surveys Designated.	By Whom Surveyed.	Date of Contract.	Amount of Surveys. Mls.	Chs.	Lks.	When Surveyed.	Magnetic Declination.
8th Stand. Par. N.	Shannon & Shannon	Sept. 2d 1892	12	00	00	Oct. 3rd 1892	17°55'-18°02' East
9th Stand. Par. N.	" " "	" " "	18	00	00	Sept. 30-Oct. 2, 1892	18°06'-18°10' East
14th Guide. Mer. W.	" " "	" " "	35	44	13	Sept. 25-30, 1892	17°54'-18°20' East
Township Lines	" " "	" " "	165	43	62	Oct. 4-Nov. 17, 1892	17°39' East
Connections.	" " "	" " "		74	96	" " "	" " "

I hereby certify that the above diagram of the Exterior lines of Townships 33, 34, 35 and 36 North, Ranges 111 and 112 West, Townships 29, 30, 31 and 32 North, Ranges 113, and 114 West, the 8th and 9th Standard Parallels North and the 14th Guide Meridian, west of the 6th Principal Meridian, Wyoming, is strictly conformable to the field notes of survey thereof on file in this office, which have been examined and approved.

Surveyor General's Office,
Cheyenne, Wyo. April 19, 1893.

Wm A. Richards
U.S. Surveyor General.

2588