Click Here for Field Notes

7371

ORIGINAL

# TOWNSHIP 36 NORTH, RANGE 114 WEST, OF THE SIXTH PRINCIPAL MERIDIAN, WYOMING.

## DEPENDENT RESURVEY

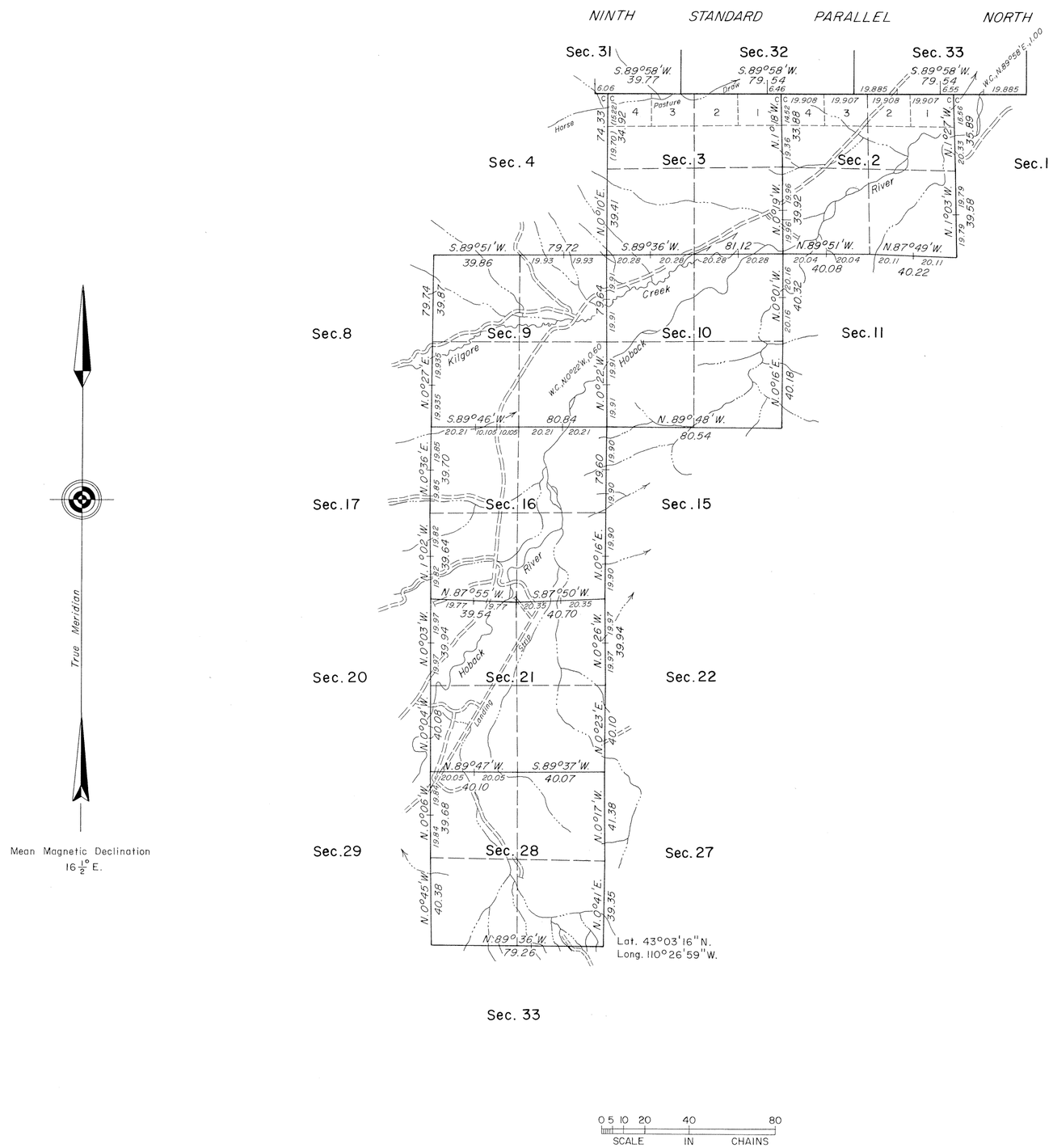


A history of surveys is contained in the field notes.

This plat represents the dependent resurvey of a portion of the subdivisional lines, designed to restore the corners in their true original locations according to the best available evidence.

The north boundary (Ninth Standard Parallel North) was resurveyed concurrently under T. 37 N., R. 113 W., of this group.

Survey executed by Dennis D. Bland, Supervisory Cadastral Surveyor, beginning July 19, 1972, and completed September 22, 1972, pursuant to Special Instructions for Group No. 347, Wyoming, dated July 7, 1972.

The lottings and areas are as shown on the plat approved June 22, 1895.

UNITED STATES DEPARTMENT OF THE INTERIOR
BUREAU OF LAND MANAGEMENT
Washington, D.C. November 9, 1977

This plat is strictly conformable to the approved field notes, and the survey, having been correctly executed in accordance with the requirements of law and the regulations of this Bureau, is hereby accepted.

For the Director

Bernard W. Stalter
Chief, Division of Cadastral Survey

W.H.B.

2685A

Click Here for Field Notes

4598

68

# Township No. 36 North  Range No. 114 West of the 6th Principal Meridian

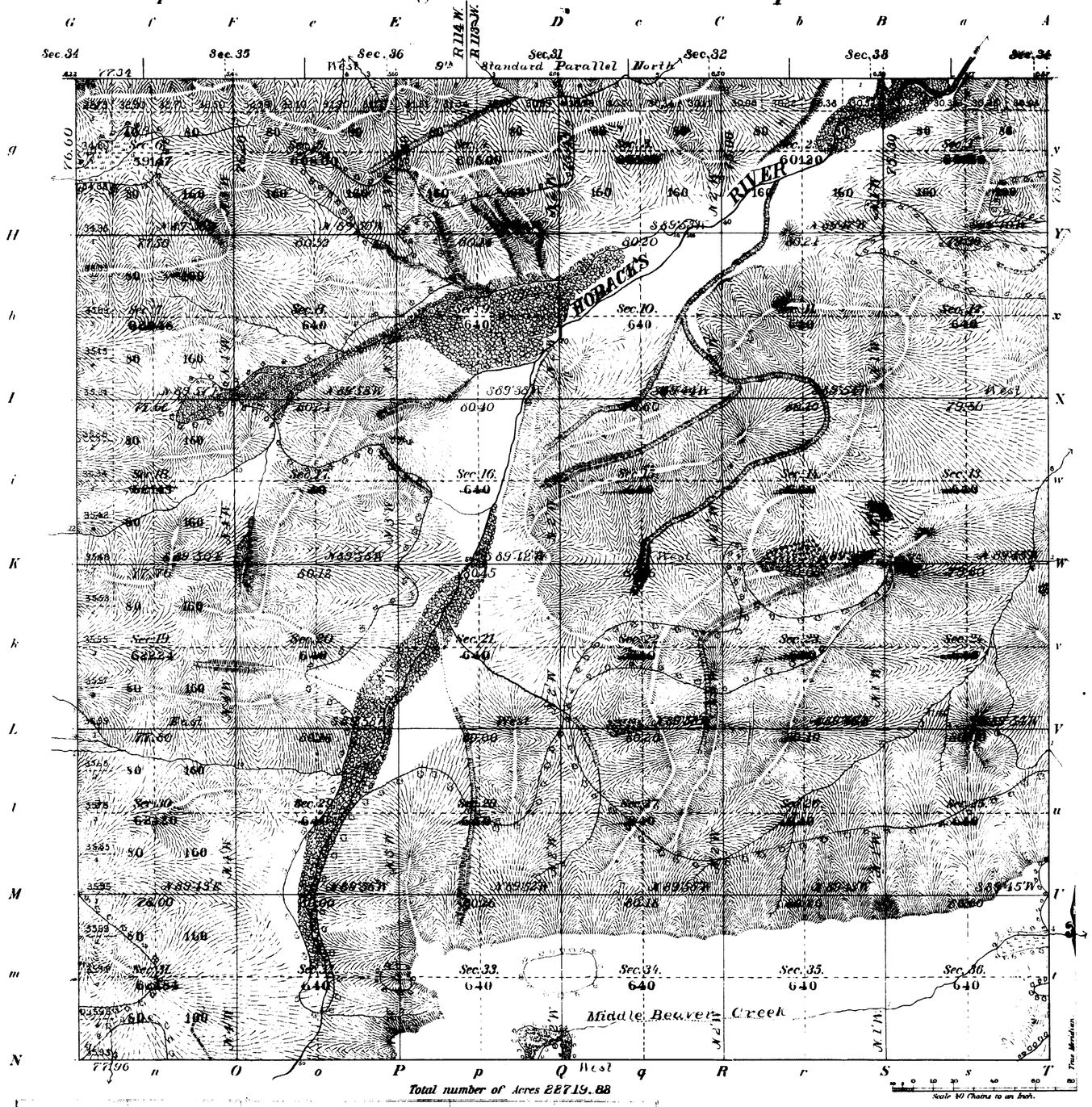


Total number of Acres 22719.88

| Surveys Designated | By Whom Surveyed | Date of Contract | Amount of Surveys M. | Ch. | Lks. | When Surveyed | Magnetic Declination |
|---|---|---|---|---|---|---|---|
| Township lines | | | | | | | |
| Subdivisions | Carpenter & Weaver | July 12 1883 | 59 | 19 | 46 | Sept. 15 24 '83 | 17° 45' E |
| Connections | " " " | " " " | 0 | 30 | 12 | " " " | " " " |

Meanders of

| Posts | Courses | Ch. Lks. | Posts | Courses | Ch. Lks. | Posts | Courses | Ch. Lks. |
|---|---|---|---|---|---|---|---|---|

| | | | | |
|---|---|---|---|---|
| Subdivisions at Intermediate Rates | 55 | " | 09 | 69 |
| " " Minimum " | 1 | | 38 | 99 |
| Connections " Intermediate " | 0 | | 27 | 12 |
| " " Minimum " | 0 | | 3 | 00 |

The above Map of Township No. 36 North of Range No. 114 West of the 6th Principal Meridian, Wyoming is strictly conformable to the field notes of the survey thereof on file in this Office which have been examined and Approved.

Surveyor General's Office
Cheyenne Wyoming
June 22 1885

John Charles Fremont
Sur. Gen.

2685

36 - 114

# EXTERIOR LINES

*Scale 2 miles to 1 inch* *Magnetic Variation East*

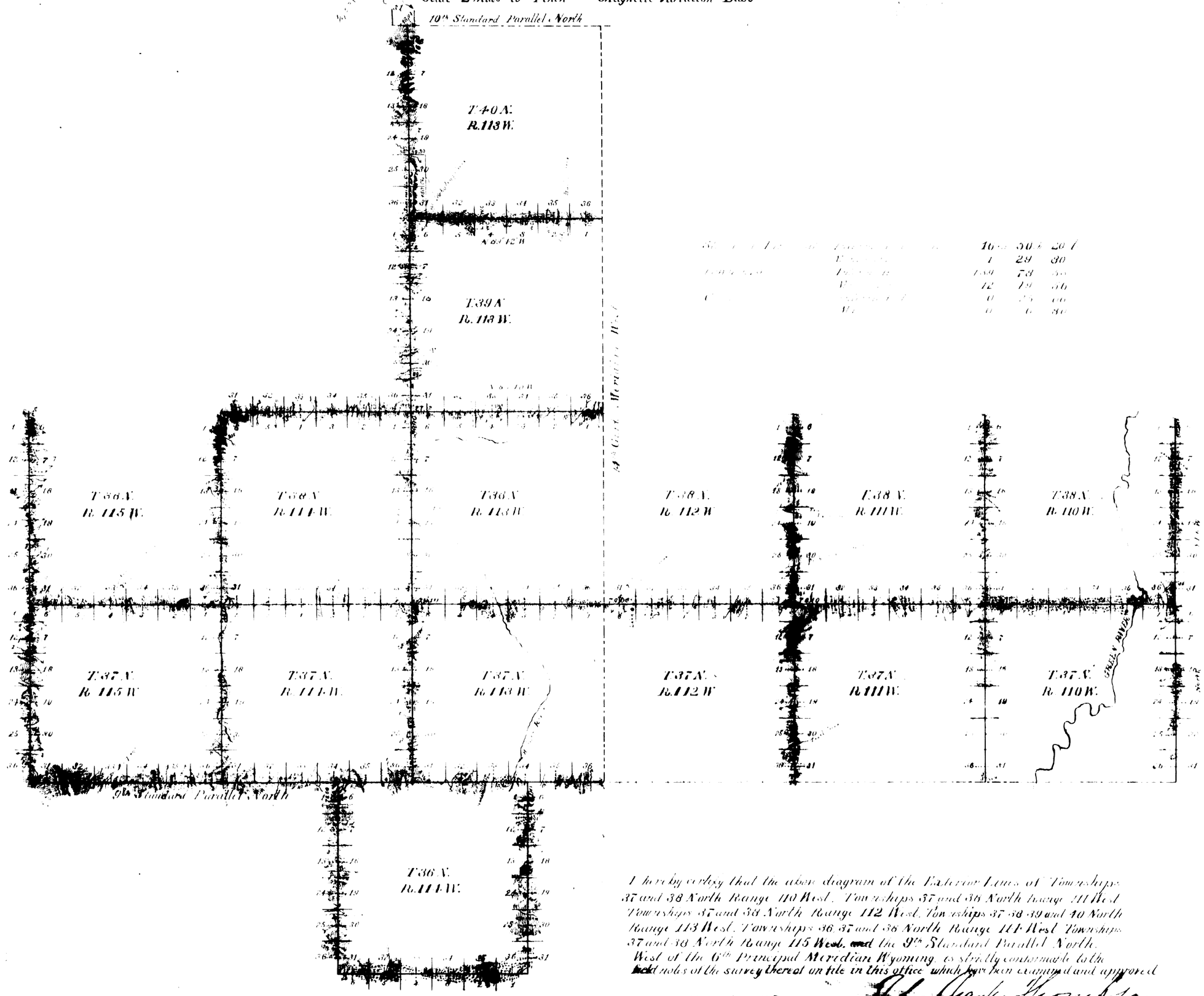


I hereby certify that the above diagram of the Exterior Lines of Townships 37 and 38 North Range 110 West, Townships 37 and 38 North Range 111 West Townships 37 and 38 North Range 112 West, Townships 37 38 39 and 40 North Range 113 West, Townships 36 37 and 38 North Range 114 West Townships 37 and 38 North Range 115 West, and the 9th Standard Parallel North, West of the 6th Principal Meridian Wyoming, is strictly conformable to the field notes of the survey thereof on file in this office which have been examined and approved

Surveyor General's Office John Charles Thompson

Cheyenne Wyo. June 22. 1893

| Survey Designated | By Whom Surveyed | Date of Contract | Amount of Surveys | When Surveyed | Magnetic Declination |
|---|---|---|---|---|---|
| Township Lines | Gamble & Hymer | Jan. 12 1893 | 152 mi. 48 ch. 09 lks | June 17 Sept 18 93 | 17°26' 18'.4 East |
| Standard Lines | " " | | 18 - 00 - 00 - | June 10 15 1893 | 17°24' [illegible]2 |
| Connections | " " | | 0 - 31 - 93 - | | |
| | | | | | |

2684