Click Here for Field Notes

Click Here for Boundary Field Notes

1983 (4-675a) ORIGINAL

Resurvey Township No. 12 North, Range No. 100 West of the Sixth Principal Meridian, Wyoming

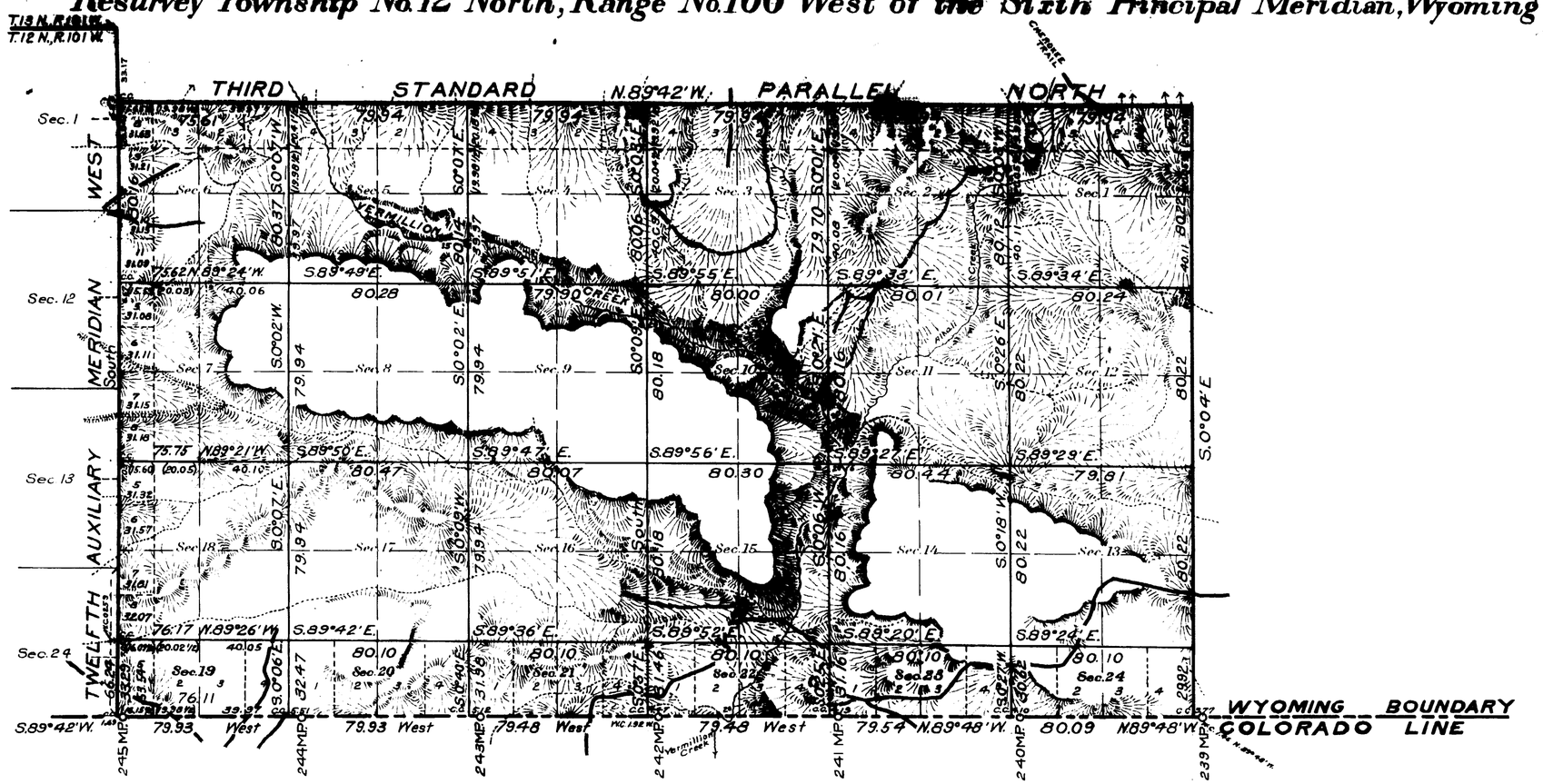

COLORADO

DEPARTMENT OF THE INTERIOR
GENERAL LAND OFFICE
Washington, D.C., March 23, 1926.

The survey represented by this plat having been correctly executed in accordance with the requirements of law and the regulations of this office, is hereby accepted.

D. C. Parrott
Acting Assistant Commissioner.

This plat of the resurvey of Township No. 12 North, Range No. 100 West of the Sixth Principal Meridian, Wyoming, delineates a retracement and reestablishment of the lines of the original survey as shown upon the plat approved May 5, 1883, in their true original position according to the best available evidence of the position of the original corners, except in the case of the W² W² of the west range of sections which is held to be independently resurveyed.

Titles and areas based upon the original plat remain undisturbed for position and description except in the case of the W² W² of the west range of sections; all public lands therein being subject to disposal on the basis of this plat

Areas in Acres	
Public Land	
Indian Reservation	
Indian Allotments	
Mineral Claims	
Water Surface	
Total Area	

Scale 40 Chains to an inch

Mean Magnetic Declination
Latitude 41° 00' N.
Longitude 108° 34' W.

Surveys Designated	By Whom Surveyed	Group No.	Group Date	Amount of Surveys Mls.	chs.	lks.	When Surveyed Begun	Completed
Resurvey Subdivisions	Riley and Seelye	74	Jan. 23, 1924	34	68	52	June 1, 1924	June 15, 1924
Connections	" " "	"	" " "		44	14	" "	" "
Resurvey East Bdy.	" " "	"	" " "	3	30	58	May 26, 1924	May 26, 1924
Res. Wyo. Colo. Bdy. Line	" " "	"	" " "	5	74	68	May 31, 1924	June 14, 1924
Res. 3rd St. Par. North	Saxon and Saxon	12	July 15, 1912	5	75	31	Oct. 7, 1912	Oct. 7, 1912
Res. 12th Aux. Mer. W.	Jaeckel and Voigt	2	Oct. 14, 1910	3	33	02	Oct. [illegible], 1910	Nov. 12, 1910

The above map of Resurvey Township No. 12 North Range No. 100 West of the Sixth Principal Meridian Wyoming is strictly conformable to the field notes of the survey thereof, which have been examined and approved

Office of U.S. Supervisor of Surveys
Denver, Colorado November 6, 1925.

U.S. Supervisor of Surveys

1444-A

Trans. to Evaluation L.O. Aug. 16, 1926

12-100

(20)

Click Here for Field Notes

1982

TOWNSHIP No. 12 NORTH. RANGE No. 100 WEST of the 6th Principal MERIDIAN.

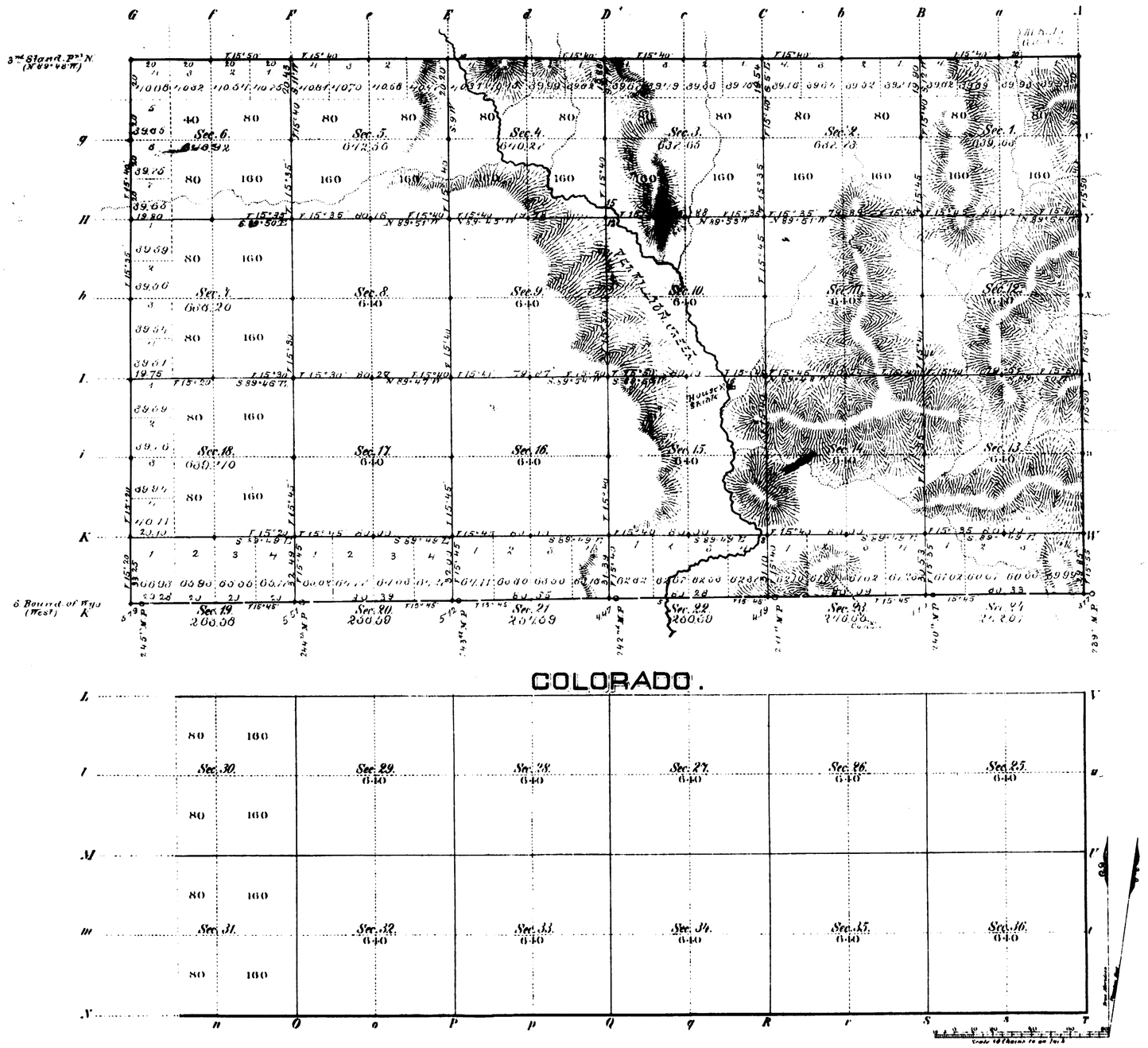

COLORADO.

Total number of Acres 13032.17

Surveys Designated	By Whom Surveyed	Date of Contract	Amount of Survey Mls	Chs	Lks	When Surveyed	Magnetic Declination
E. W. Township lines	R. H. Woods	March 8, 1882	6	63	10	June 10 & 12, 1882	15° 35' East
Subdivisions	" "	" "	34	77	03	June 1st & 4, 1883	15° 40' " "
Connections	" "	" "		23	39	" " "	
3rd Stand. Pr. N.	R. B. Child & D. M. Hill	May 21st 1881	6	00	00	June 15, 1881	
6 Bound. of Wyo	J. T. Richards	Septb. 13, 1872	6	02	02	Aug. 20-22nd 1873	

The above Map of Township No. 12 North Range No. 100 West of the Sixth Principal Meridian Wyoming Territory is strictly conformable to the field notes of the survey thereof on file in this Office, which have been examined and approved.

Surveyor General's Office.
Cheyenne Wyoming
May 5th 1883

Edw. C. David
Sur. Genl.

A. Hart & Co. St. Louis

1444

12-100

43

4895

RESURVEY

TOWNSHIP EXTERIORS

Scale: 1 inch to 160 chains

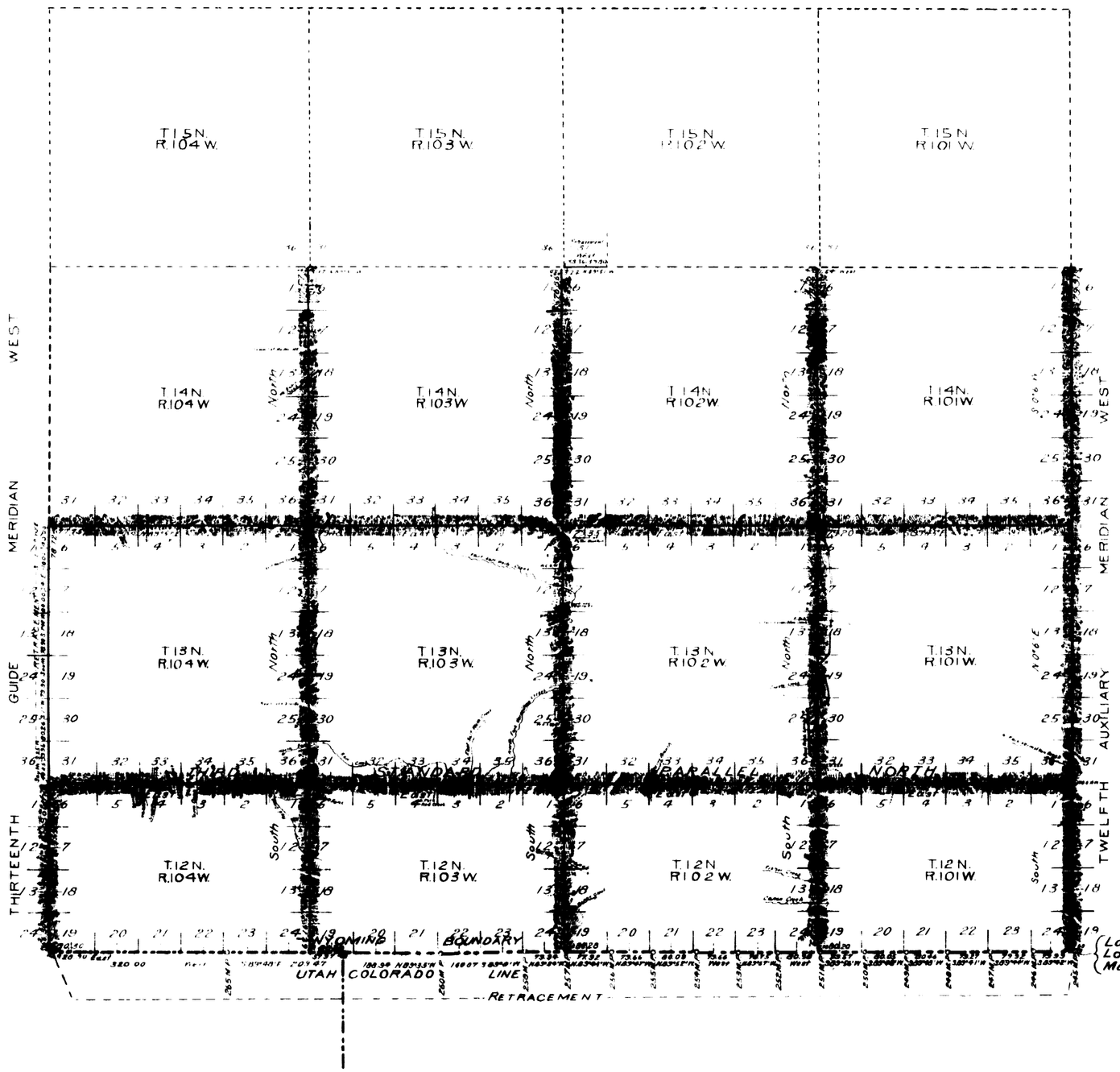

Latitude 41°00'N.
Longitude 108°43'W.
Mag Decl 17°15'E

This Plat
of the
Resurvey of
the Third Standard Parallel North through Rs. 101, 102, 103 and 104 W., the Twelfth Auxiliary Meridian West through Ts. 12, 13 and 14 N., the Thirteenth Guide Meridian West through Township 12 N. the North Boundary of T. 13 N., Rs. 101, 102, 103 and 104 W., and the West Boundary of Ts. 12, 13 and 14 N., Rs. 101, 102 and 103 W.

and the
Retracement of
the South Boundary of the State of Wyoming from the 245 M.P. to closing corner on state line between Rs. 104 and 105 W., the Thirteenth Guide Meridian West through Township 13 N., and part of the North Boundary of T. 14 N., R. 102 West of the Sixth Principal Meridian, Wyoming, is strictly conformable to the field notes of the resurvey thereof

by
Herman Stecke and Emil Vogel, Transitmen
under their
assignment to Group No. 2
dated July 1st, 1910
which have been examined, approved and filed in this office.
U.S. Surveyor General's Office
Cheyenne, Wyoming
April 9, 1913

Stephen C. Hanover
Surveyor General

Surveys Designated	Amount			When Surveyed
	Mls.	Chs.	Lks.	
Resurvey Standard Lines	43	52	45	June 30, 1910 — May 9, 1911
Resurvey Township Lines	71	30	76	July 26, 1910 — June 6, 1911
Connections	8	29	42	July 27, 1910 — June 6, 1911
Retracement Standard Lines	5	79	06	July 23, 1910 — July 25, 1910
Retracement Township Line		78	16	June 13, 1911
Retracement South Bdy. State of Wyoming	23	74	14	August 31, 1910 — November 12, 1910

2936

Accepted by the Hon. Commissioner in his letter "E" February 6, 1914.

(16)

Indiv.

accession no 1496

EXTERIOR LINES.

Scale 3 miles to 1 inch. Magnetic var. East.

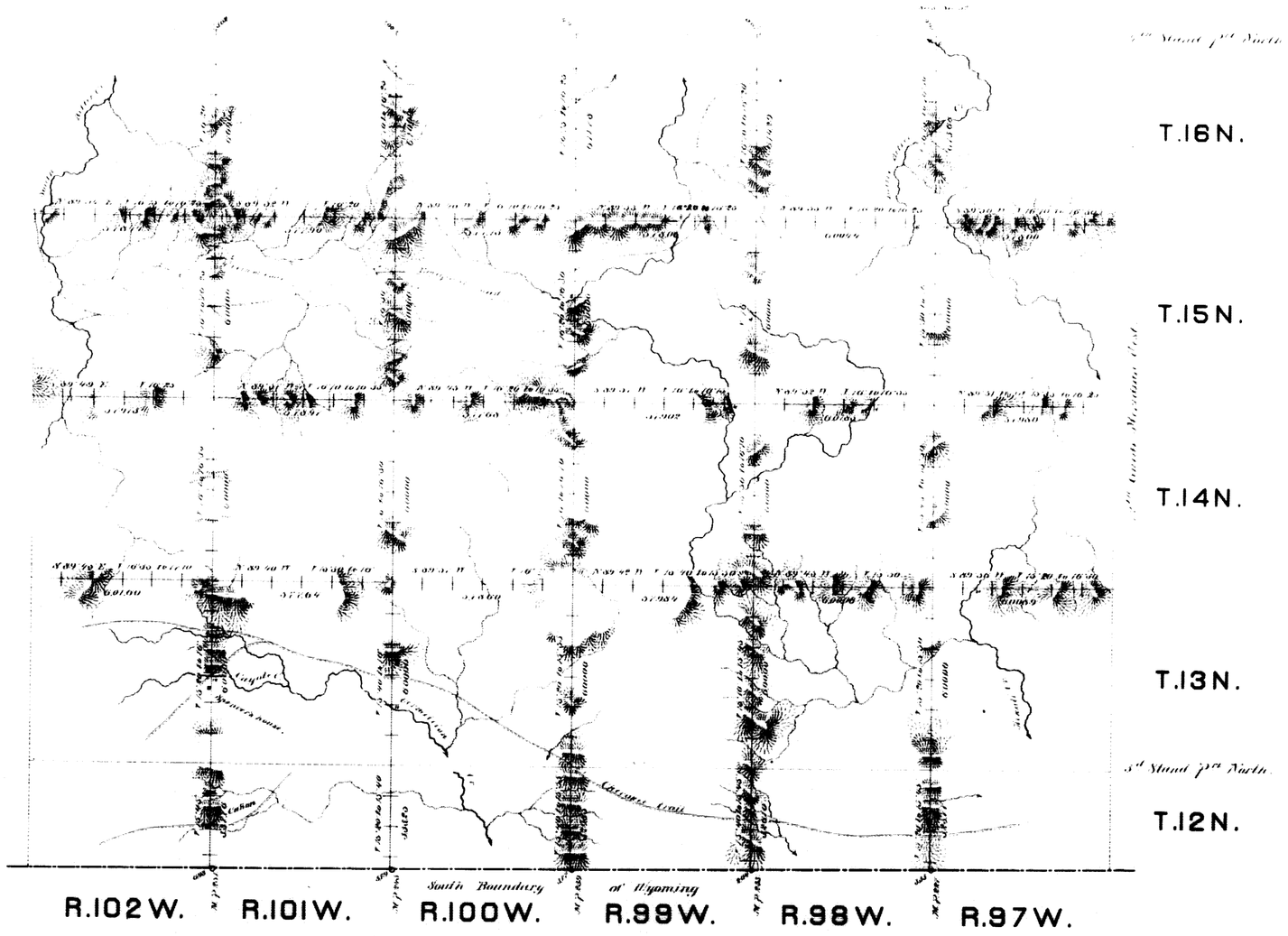

Surveys Designated	By Whom Surveyed	Date of Contract	Amount of Surveys			When Surveyed.
			miles	chs.	lks.	
Exterior lines.	R. H. Woods	March 8, 1882	245	55	68	May 22 June 27, 1882
Connections.				50	10	

I hereby certify that the above diagram of the Exterior lines of Townships No. 12 to 16 North inclusive, Ranges 97 to 102 inclusive, West of the 6th Principal Meridian, Wyoming Territory, is strictly conformable to the field notes of the survey thereof on file in this Office, which have been examined and approved.

Surveyor General's Office,
Cheyenne Wyo. January 9th, 1883.

Edw. C. David
Surveyor General.