43

1993

3

Supplemental Plat No 1

Resurvey SW Portion Township No 12 North, Range No 101 West of the Sixth Principal Meridian, Wyoming

Scale: 20 chains to 1 inch.

Secs. 17, 18, 19, 20

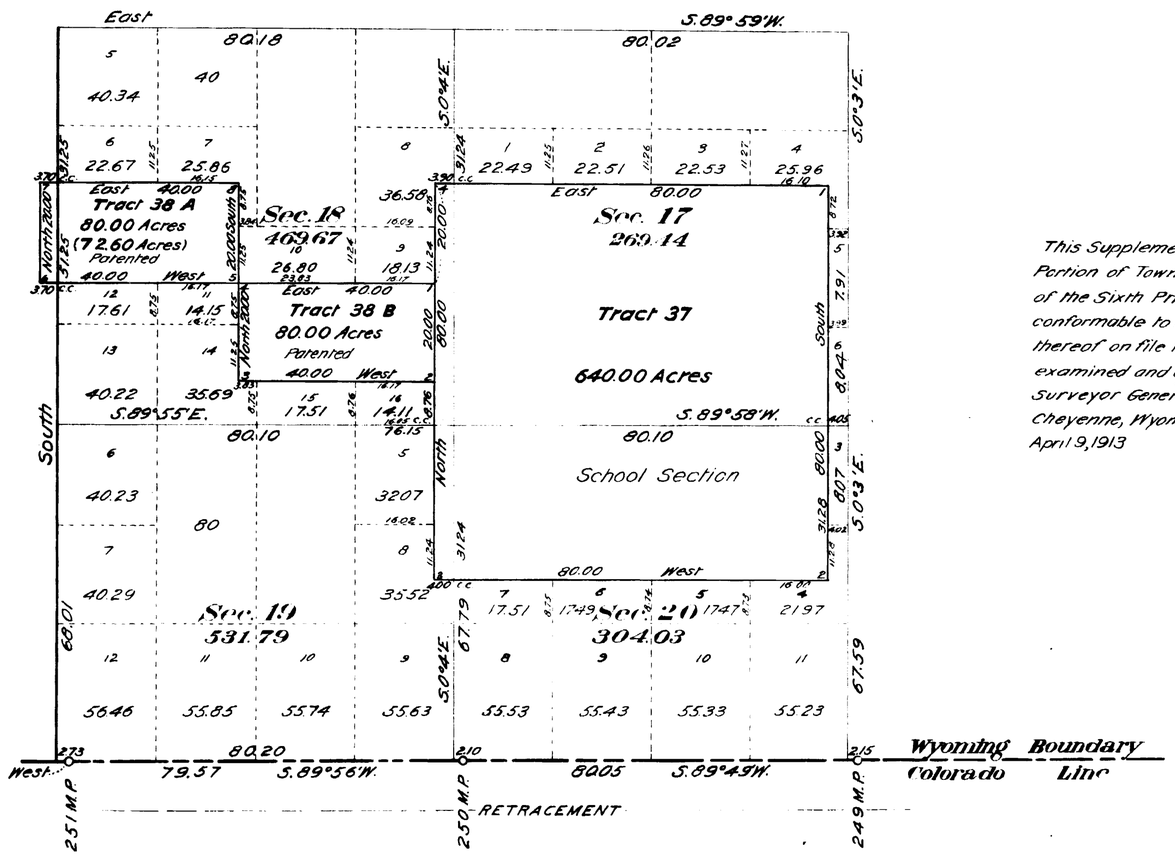

This Supplemental Plat of the Resurvey of S.W. Portion of Township No. 12 North, Range No. 101 West of the Sixth Principal Meridian, Wyoming, is strictly conformable to the field notes of the resurvey thereof on file in this office, which have been examined and approved.

Surveyor General's Office,
Cheyenne, Wyoming,
April 9, 1913

John C. Harmon
Surveyor General

Resurvey
Joeckel and Voigt
Group No 2

1447 · B

Accepted by Com. Commissioner in letter of February 4, 1914
Duplicate plat filed in Register and Rec. February 4, 1914

12-101

Click Here for Field Notes

2

1992

(4-675a)

Resurvey Township No. 12 North, Range No. 101 West of the Sixth Principal Meridian, Wyoming

G f F e E d D c C b B a A

THIRD STANDARD PARALLEL NORTH



See Supplemental Plat No. 1
SW Portion

Coal Indications
Sec. 4
" 5
" 7
" 8
" 9
" 10
" 11
" 12
" 13
" 15
" 16
" 17
" 18
" 19
" 20
" 21

Latitude 41° 00' N.
Longitude 109° 43' W.
Mag. Decl. 17° 15' E.

Index to Segregated Tracts

Resurvey Tract No.	T.	R.	Sec.	Subdivision	Entry Kind	Entry No.	Status in Land Office	Entryman
Original Survey								
37	12	101	16	All	S.L.		Valid	Wyoming
38	"	"	9	W½SE¼SE¼ SE¼SW¼	Cash	72	Patented	Andrew Haas

Segregated Tracts

No.	Area Total	Area In Township
37	640.00 Acres	640.00 Acres
38	160.00 "	152.60 "

Areas in Acres	
Public Land	13,957.85
Indian Reservation	
Indian Allotments	
Mineral Claims	
Water Surface	
Segregated Tracts	792.60
Total Area	14,750.45

Scale 40 Chains to an inch
Mean Magnetic Declination

Surveys Designated.	By Whom Surveyed.	No.	Group Date	Amount of Survey Mls.	chs.	lks.	When Surveyed. Begun.	Completed.
Resurvey N. & W. Township Lines	Jacobsen and Vogt	2	July 15, 1910	13	54	25	Oct. 14, 1910	Nov. 12, 1910
Resurvey Subdivisions	" "	"	" "	37	16	58	Oct. 25, 1910	Nov. 16, 1910
Connections	" "	"	" "			58	38 Nov. 14, 1910	Nov. 16, 1910
Segregated Tracts	" "	"	" "	6	60	00	Nov. 9, 1910	Nov. 11, 1910
Resurvey South Boundary Wyoming	" "	"	" "	5	77	57	Nov. 12, 1910	Nov. 12, 1910
South Boundary Wyoming	A. V. Richards	GLO	Sept. 13, 1872	6	01	04	Aug. 22, 1873	Aug. 26, 1873

The above map of Resurvey Township No. 12 North Range No. 101 West of the Sixth Principal Meridian, Wyoming, is strictly conformable to the field notes of the Resurvey thereof on file in this office, which have been examined and approved.

U.S. Surveyor General's Office.
Cheyenne, Wyoming, April 9, 1913.

Stephen Stranon
Surveyor General.

1447

Accepted in Dom. Commissioner's office February 6, 1914.
Indemnity plat filed in Cheyenne land office February 24, 1914.

12-101

Click Here for Field Notes

1991

TOWNSHIP No 12 NORTH, RANGE No 101 WEST of the 6th Principal MERIDIAN.

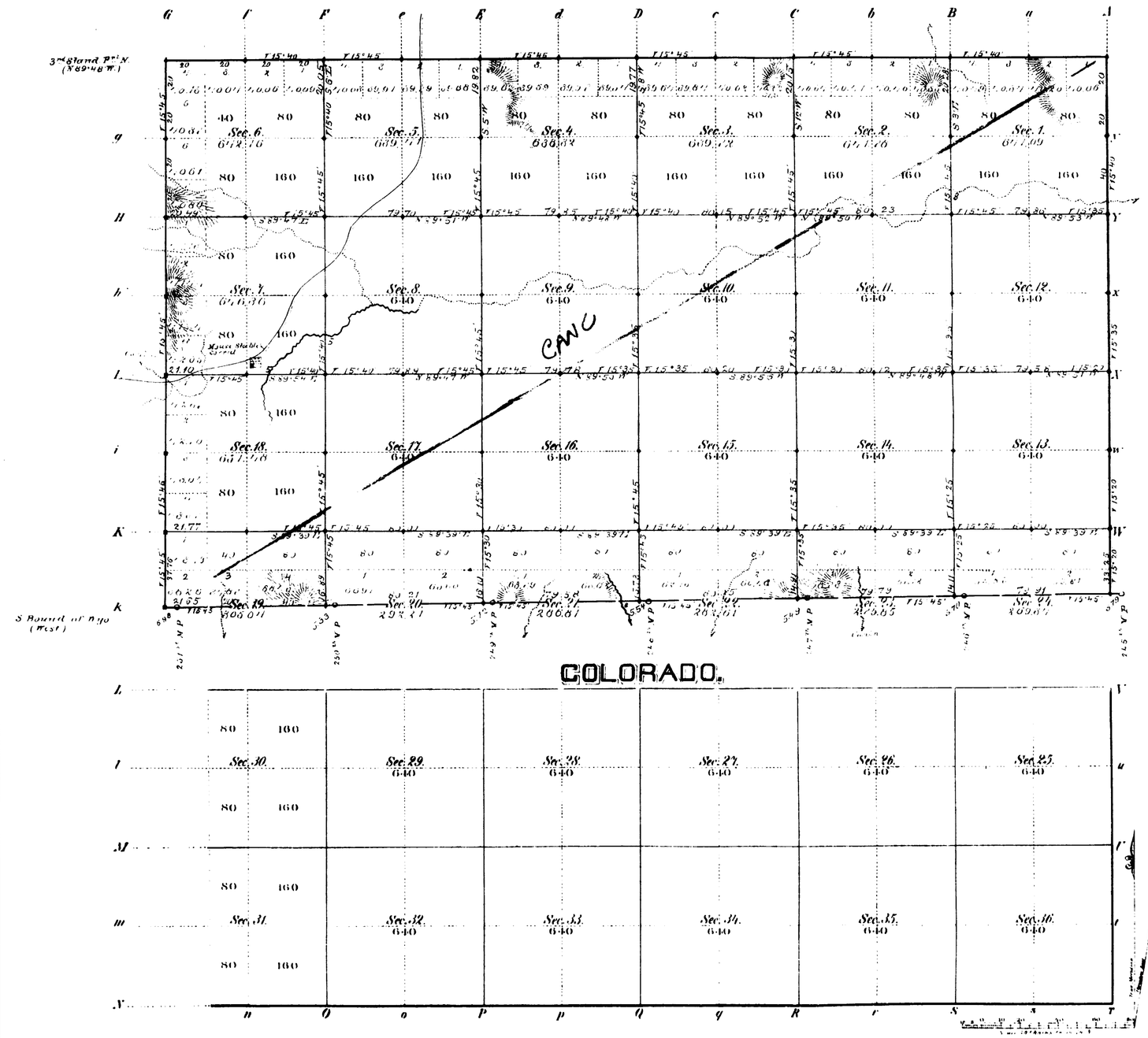

Total number of Acres 12252.18

Surveys Designated	By Whom Surveyed	Date of Contract	Amount of Surveys Mile	Chs	Lks	When Surveyed	Magnetic Declination
E. & W. Township lines	R. M. Woods	March 6 1862	9	71	31	June 12 & 13, 1862	15° 37' East
Subdivisions	" " "	" " "	83	23	33	Dec. 27 30, 1862	15° 51' "
Connections	" " "	" " "		77	16	" " "	
3rd Stand. Par. N.	B. W. Field & R. M. Hill	May 31 1864	9	33	33	June 13, 1864	
S. Bound. of Twp.	E. F. Richards	Sept. 15 1872	9	31	19	Aug 22 24, 1873	

The above Map of Township No 12 North, Range No 101 West of the 6th Principal Meridian Wyoming Territory is strictly conformable to the field notes of the survey thereof on file in this Office, which have been examined and approved

Surveyor General's Office
Cheyenne Wyoming
May 5th 1883

Edw. C. Dwinell
Surveyor General

43

4895

RESURVEY

TOWNSHIP EXTERIORS

Scale: 1 inch to 160 chains

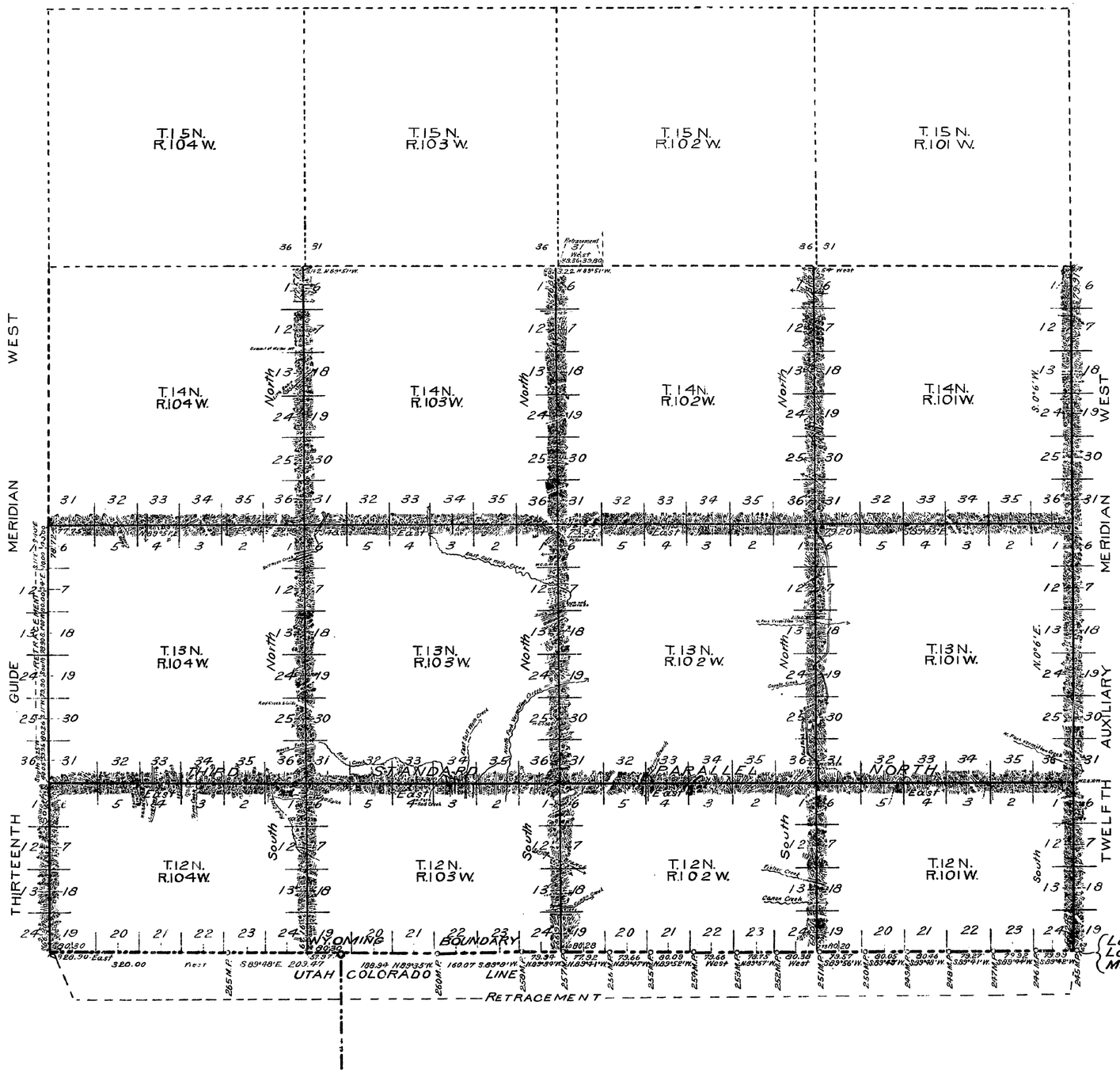

Latitude 41°00'N.
Longitude 108°43'W.
Mag. Decl. 17°15'E

This Plat
of the
Resurvey of
the Third Standard Parallel North, through Rs. 101, 102, 103 and 104 W; the Twelfth Auxiliary Meridian West, through Ts. 12, 13 and 14 N; the Thirteenth Guide Meridian West through Township 12 N; the North Boundary of T. 13 N., Rs 101, 102, 103 and 104 W., and the West Boundary of Ts. 12, 13 and 14 N., Rs. 101, 102 and 103 W;

and the
Retracement of
the South Boundary of the State of Wyoming from the 245 M.P. to closing corner on state line between Rs. 104 and 105 W; the Thirteenth Guide Meridian West through Township 13 N., and part of the North Boundary of T. 14 N., R. 102 West of the Sixth Principal Meridian, Wyoming, is strictly conformable to the field notes of the resurvey thereof

by
Herman Jaeckel and Emil Voigt U.S. Transitmen
under their
assignment to Group No 2
dated July 15, 1910
which have been examined, approved and filed in this office.
U.S. Surveyor General's Office
Cheyenne, Wyoming
April 9, 1913

Stephen S. Harrison
Surveyor General

Surveys Designated	Amount Mls.	Chs	Lks	When Surveyed
Resurvey Standard Lines	43	52	45	June 30, 1910 — May 9, 1911
Resurvey Township Lines	71	30	76	July 26, 1910 — June 6, 1911
Connections	8	29	42	July 27, 1910 — June 6, 1911
Retracement Standard Lines	5	79	06	July 23, 1910 — July 25, 1910
Retracement Township Line		78	16	June 13, 1911
Retracement South Bdy. State of Wyoming	23	74	14	August 31, 1910 — November 12, 1910

2936

Accepted by the Hon. Commissioner in his letter "E" February 6, 1914.

(16)

accession no 1496

EXTERIOR LINES.

Scale 3 miles to 1 inch. Magnetic var. East.

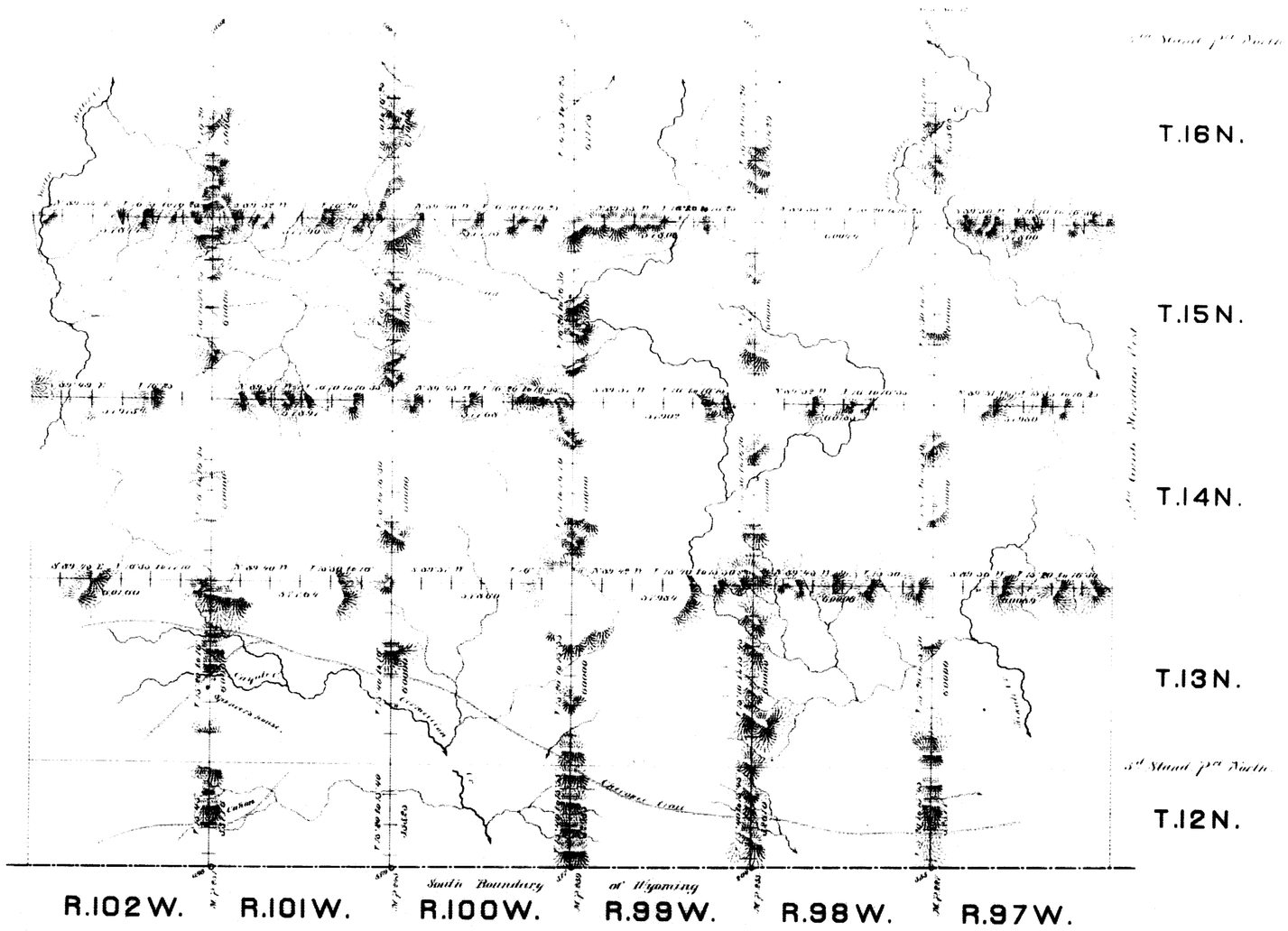

C O L O R A D O.

Surveys Designated	By Whom Surveyed	Date of Contract	Amount of Surveys			When Surveyed.
			miles	chs.	lks.	
Exterior lines	R. H. Woods	March 8, 1858	245	35	53	May 22 June 27, 1858
Connections.				30	10	

I hereby certify that the above diagram of the Exterior lines of Townships No. 12 to 16 North inclusive, Ranges 97 to 102 inclusive, West of the 6th Principal Meridian, Wyoming Territory, is strictly conformable to the field notes of the survey thereof on file in this Office, which have been examined and approved.

Surveyor Generals Office,
Cheyenne Wyo. January 8th, 1863.

Edw. C. David
Surveyor General.

1103