7594-960F

Click Here for Field Notes

ORIGINAL

TOWNSHIP 12 NORTH, RANGE 109 WEST, OF THE SIXTH PRINCIPAL MERIDIAN, WYOMING.

DEPENDENT RESURVEY AND SURVEY

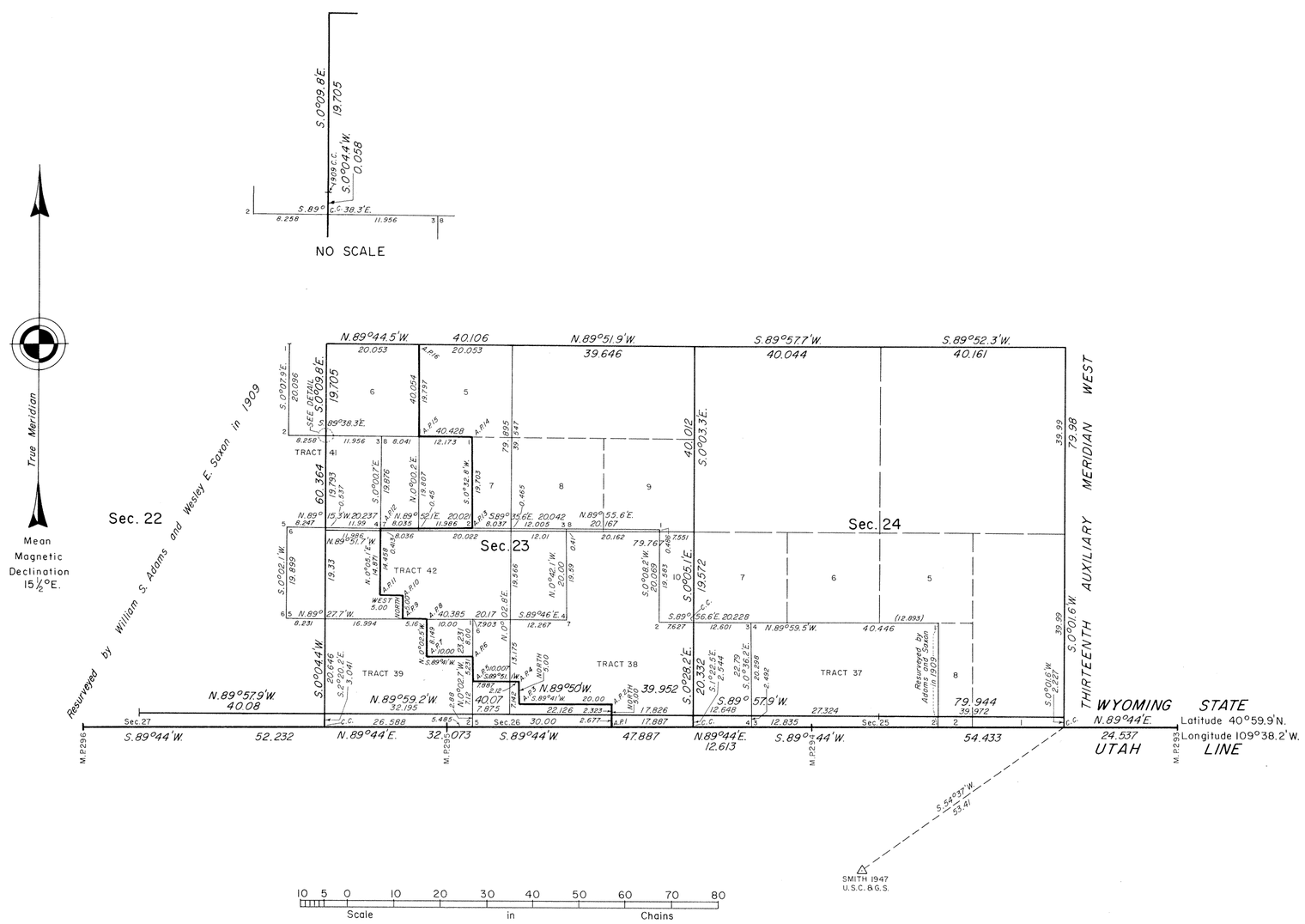

A history of surveys is contained in the field notes.

This plat represents the dependent resurvey of portions of the east boundary (Thirteenth Auxiliary Meridian West), the subdivisional lines, and certain tract lines, designed to restore the corners in their true original locations according to the best available evidence, and the survey of the subdivision of section 23, and a survey of a portion of the Flaming Gorge National Recreation Area boundary, T. 12 N., R. 109 W., Sixth Principal Meridian, Wyoming.

The lottings and areas are as shown on the plats approved January 22, 1912.

Survey executed by Douglas A. Cody and Richard S. Glaze, Supervisory Cadastral Surveyors, beginning August 18, 1970, and completed November 16, 1979, pursuant to Special Instructions dated July 21, 1970, and Amended Special Instructions dated November 7, 1979, for Group No. 342, Wyoming.

UNITED STATES DEPARTMENT OF THE INTERIOR
BUREAU OF LAND MANAGEMENT
Denver, Colorado February 24, 1982

This plat is strictly conformable to the approved field notes, and the survey, having been correctly executed in accordance with the requirements of law and the regulations of this Bureau, is hereby accepted.

For the Director

Gary S. Spengler

Acting Chief, Cadastral Survey
Examination and Approval Staff

C.M.D.

41

Click Here for Field Notes

accession no. 1300

(4-675a)

38

Resurvey Township No. 12 North, Range No. 109 West of the Sixth Principal Meridian, Wyoming.

See Supplemental Plats
No. 1 NW¼
No. 2 Sec's 19, 20, 21, 28, 29, 30.
No. 3 Sec's 13, 14, 15, 22, 23, 24, 25, 26, 27

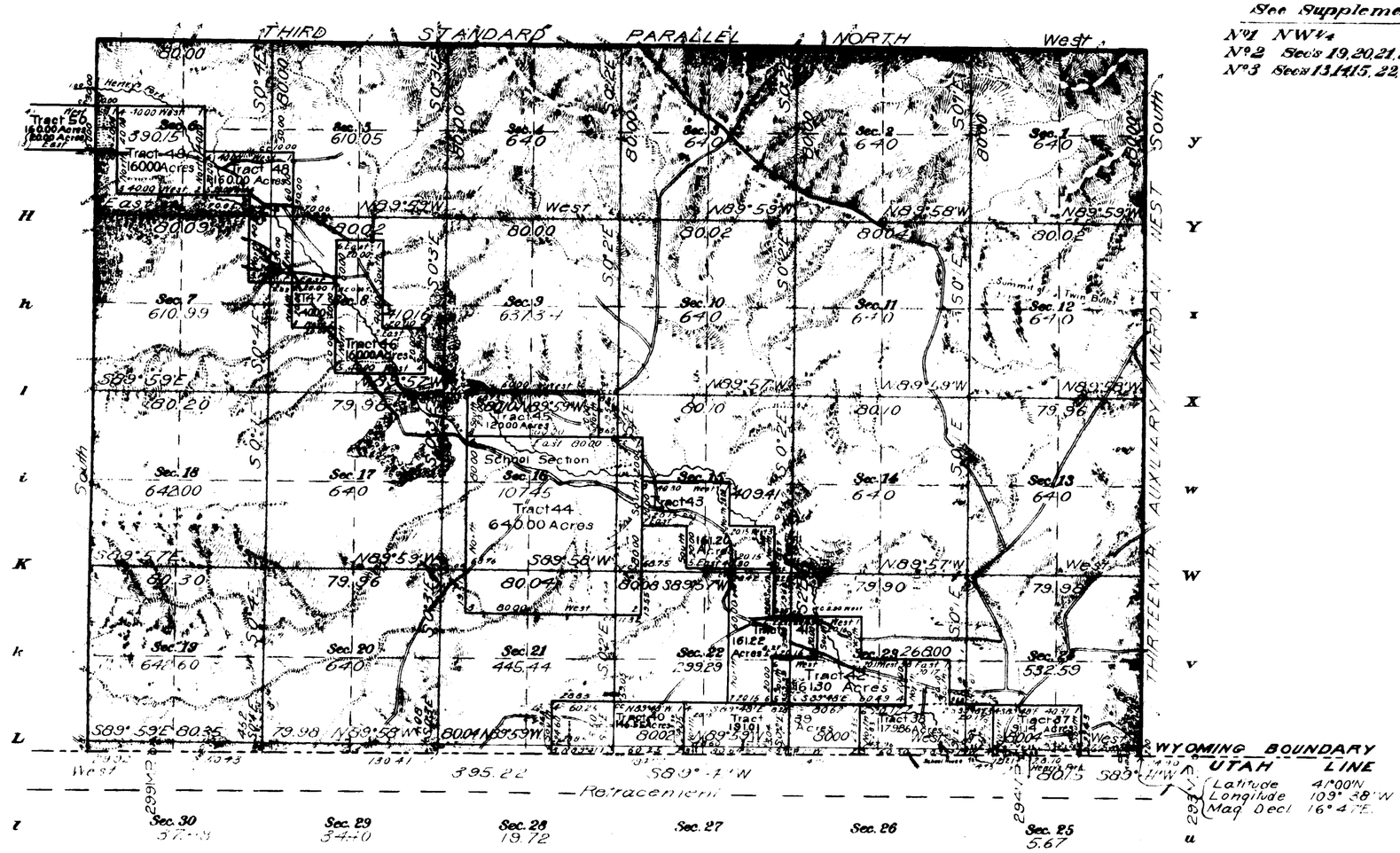

Areas in Acres	
Public Land	13142.74
Indian Reservation	
Indian Allotments	
Mineral Claims	
Water Surface	
Segregated Tracts	2392.28
Total Area	15535.02

Scale 40 Chains to an inch

Mean Magnetic Declination

Surveys Designated.	By Whom Surveyed.	Contract No.	Contract Date	Amount of Surveys Mls.	chs.	lks.	When Surveyed. Begun.	Completed.
Resurvey N.E. & W. Township Lines	Adams and Saxon	335	June 8, 1909	14	06	81	July 6, 1909	July 23, 1909
Resurvey Subdivision Lines	" "			44	19	01	July 24, 1909	August 4, 1909
Connecting Lines	" "			8	51	37	" "	" "
Segregated Tract Lines	" "			28	02	14	July 9, 1909	July 21, 1909
Retracement South Boundary Wyoming	" "	"	" "	6	00	39	July 7, 1909	July 8, 1909
South Boundary Wyoming	A. V. Richards	GLO	Sept. 13, 1872	6	05	02	Sept. 6, 1873	Sept. 7, 1873

The above map of Resurvey Township No. 12 North, Range No. 109 West of the Sixth Principal Meridian, Wyoming, is strictly conformable to the field notes of the survey thereof on file in this office, which have been examined and approved.

U. S. Surveyor General's Office,
Cheyenne, Wyoming, January 22, 1912

Stephen C. Stinson
Surveyor General.

960-A

Accepted [illegible] "E" Circ. 22, 1912.
Indicates that mailed to the Director [illegible] 12, 1912

12-109

1301

Supplemental Plat No 1

Resurvey NW¼ Township No 12 North, Range No 109 West of the Sixth Principal Meridian, Wyoming.

Scale: 20 Chains to 1 Inch

Sec's 4, 5, 6, 7, 8, 9, 16, 17, 18

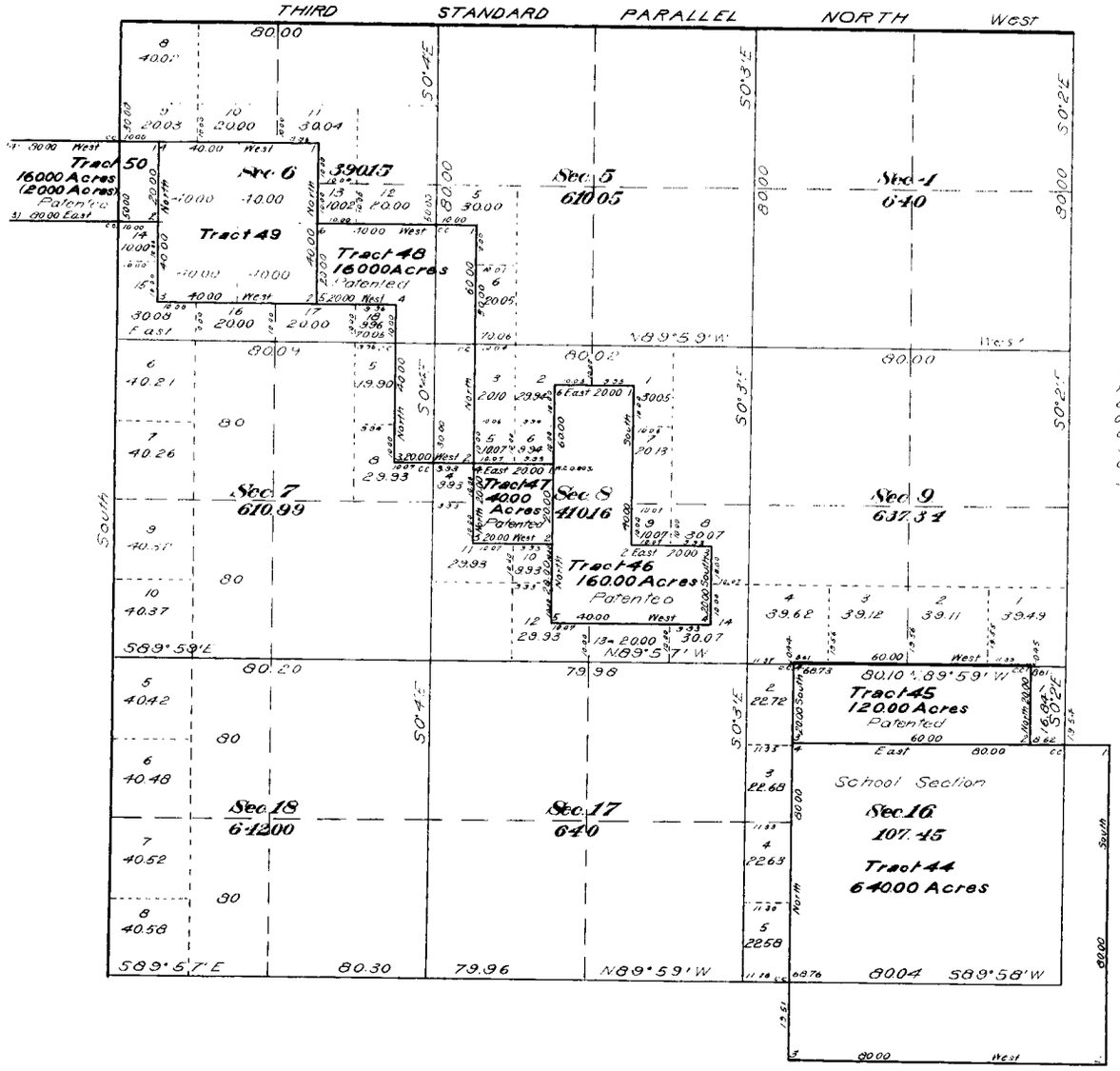

This Supplemental Plat of the Resurvey of NW¼ Township No 12 North, Range No 109 West of the Sixth Principal Meridian, Wyoming, is strictly conformable to the field notes of the resurvey thereof on file in this office, which have been examined and approved.

Surveyor General's Office,
Cheyenne, Wyoming,
January 22, 1912

Surveyor General

Resurvey

Adams and Saxon, DS
Contract No 335.

960-B

Accepted by the Commissioner in his letter "E" April 22, 1912
Certificate that mailed to the Register and Receiver December 12, 1912.

12 - 109

41

40

1302

Supplemental Plat No 2

Resurvey SW Portion Township No 12 North, Range No 109 West of the Sixth Principal Meridian, Wyoming.

Scale: 20 Chains to 1 Inch

Sec's 19, 20, 21, 28, 29, 30

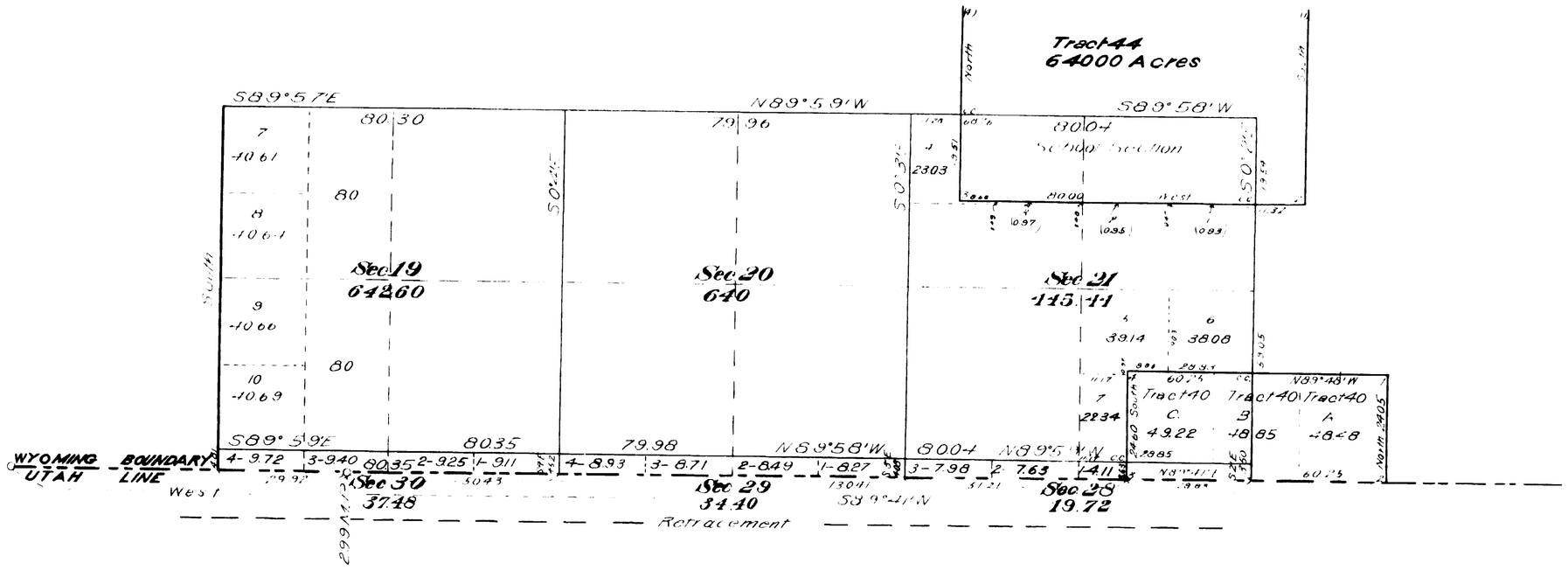

This Supplemental Plat of the Resurvey of S W Portion of Township No 12 North, Range No 109 West of the Sixth Principal Meridian, Wyoming, is strictly conformable to the field notes of the resurvey thereof on file in this office, which have been examined and approved.

Surveyor Generals Office,
Cheyenne, Wyoming,
January 22, 1912

Stephen P. Stamon
Surveyor General

Resurvey

Adams and Saxon DS
Contract No 335

960-C

Accepted by the Commissioner in his letter "E" April 22, 1912.
Triplicate plat mailed to the Evanston land office. December 12, 1912

12-109

41

41

1303

Supplemental Plat No 3

Resurvey SE Portion Township No 12 North, Range No 109 West of the Sixth Principal Meridian, Wyoming.

Scale: 20 Chains to 1 Inch

Sec's 13, 14, 15, 22, 23, 24, 25, 26, 27

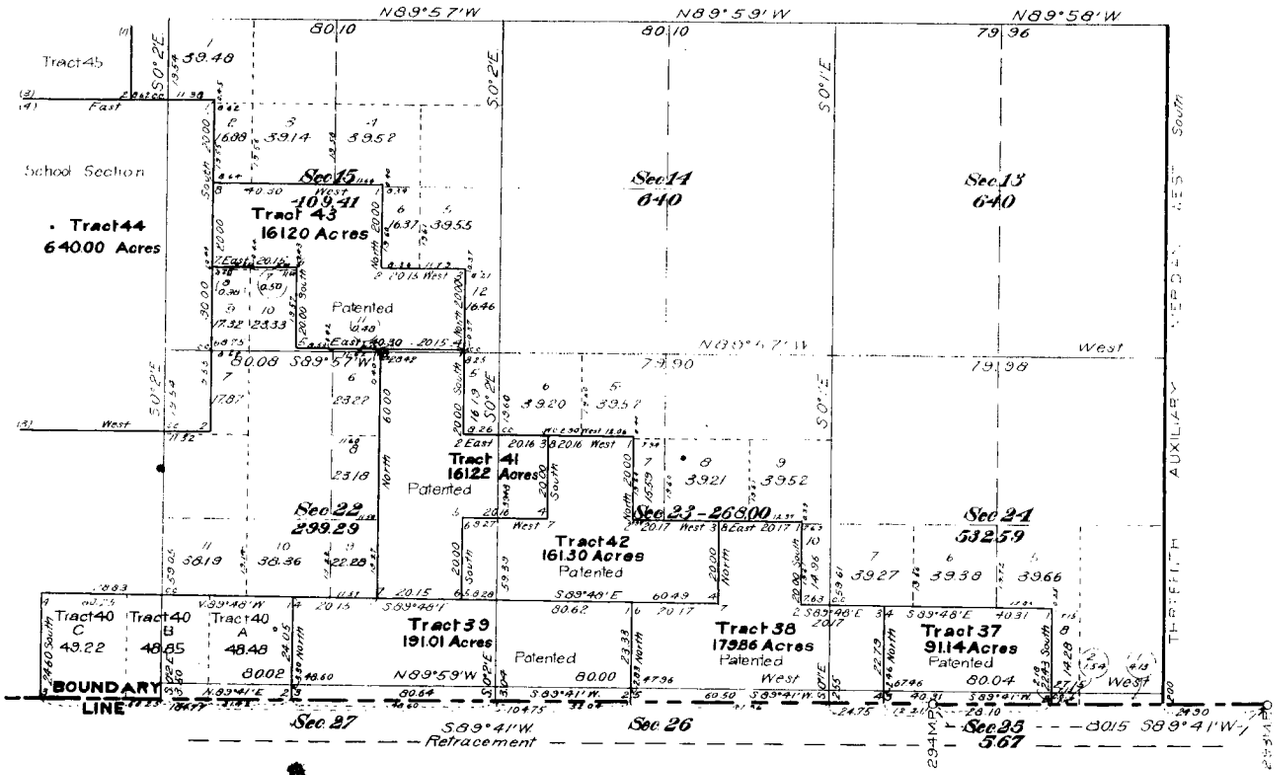

This Supplemental Plat of the Resurvey of the SE Portion of Township No 12 North, Range No 109 West of the Sixth Principal Meridian, Wyoming, is strictly conformable to the field notes of the resurvey thereof on file in this office, which have been examined and approved.
Surveyor Generals Office,
Cheyenne, Wyoming,
January 22, 1912.

Stephen P. Johnson
Surveyor General

Resurvey

Adams and Saxon D.S.
Contract No 335

960-D

960 D

Accepted by the Commissioner in his letter "E" April 22, 1912.
Triplicate plat mailed to the Evanston Land Office December 12, 1912.

12-109

accession no. 1304

Index to Segregated Tracts

Resurvey Township N°12 North, Range N°109 West of the Sixth Principal Meridian Wyoming

Contract N° 335, Adams and Saxon, June 8, 1909.

Resurvey			Original Survey							
N°	Area Total	Area In township	T	R	Sec	Subdivision	Entry Kind	Entry Number	Status in Land Office	Entryman
37	91.14	91.14	12	109	24	Lots 1 & 2	FH	120	Patented	Robert D Swift
38	179.96	179.86	"	"	23	SW¼NE¼, Lots 2, 3 & 4	FD	52	Patented	Shadrack J Large
39	191.01	191.01	"	"	22	Lots 2, 3 & 4				
			"	"	23	Lot 1	FH	1133	Patented	Rosina E Solomon
40	146.55	146.55	"	"	21	Lots 3 & 4				
			"	"	22	Lot 1	H	2771	Valid	William J Nelson
41	161.22	161.22	"	"	15	SW¼SE¼				
			"	"	22	W½NE¼, NE¼NE¼	FH	1032	Patented	John T. Despain
42	161.30	161.30	"	"	22	SE¼NE¼				
			"	"	23	W½NW¼, SE¼NW¼	FH	112	Patented	Shadrack J Large
43	161.20	161.20	"	"	15	S½NW¼, NE¼SW¼, NW¼SE¼	FH	1228	Patented	Melissa M Despain
44	640.00	640.00	"	"	16	All	SS		Patented	Wyoming
* 45	120.00	120.00	"	"	17	W½NE¼, NE¼NW¼	FD	56	Patented	Richard E Son
46	160.00	160.00	"	"	7	SE¼NE¼, E½SE¼				
			"	"	8	SW¼SW¼	FH	9	Patented	Richard E. Son
47	40.00	40.00	"	"	7	NW¼SE¼	FH	1059	Patented	Ida Franklin
48	160.00	160.00	"	"	6	Lot 7, SE¼SW¼				
			"	"	7	E½NW¼	FH	277	Patented	David H Washam
49	160.00	160.00	"	110	1	SE¼	H	2925	Valid	Oliver J. Wade
50	160.00	20.00	"	"	1	N½SW¼				
			"	"	2	N½SE¼	FH	111	Patented	John B. Wade

The above index to tracts, which have been segregated by the original public survey, in the resurvey of T 12 N, R 109 W under Contract N° 335, has been prepared in strict conformity to the field notes of the accepted resurvey on file in this office, which have been examined and approved

Surveyor Generals Office
Cheyenne, Wyoming
January 22, 1912

Stephen C. Simons
Surveyor General

* Note:
Patent in error. Land selected and occupied by claimant is SW¼SE¼ & S½SW¼ Sec. 9, T. 12 N, R 109 W. and so surveyed and segregated. See field notes

A.L.K.

960-E

Accepted by the Commissioner in his letter "E" April 22, 1912
Triplicate plat mailed to the Evanston Land Office, December 12, 1912.

12 - 109

Click Here for Field Notes

1299

TOWNSHIP No. 12 NORTH. RANGE No. 108 WEST of the 6th Principal MERIDIAN.

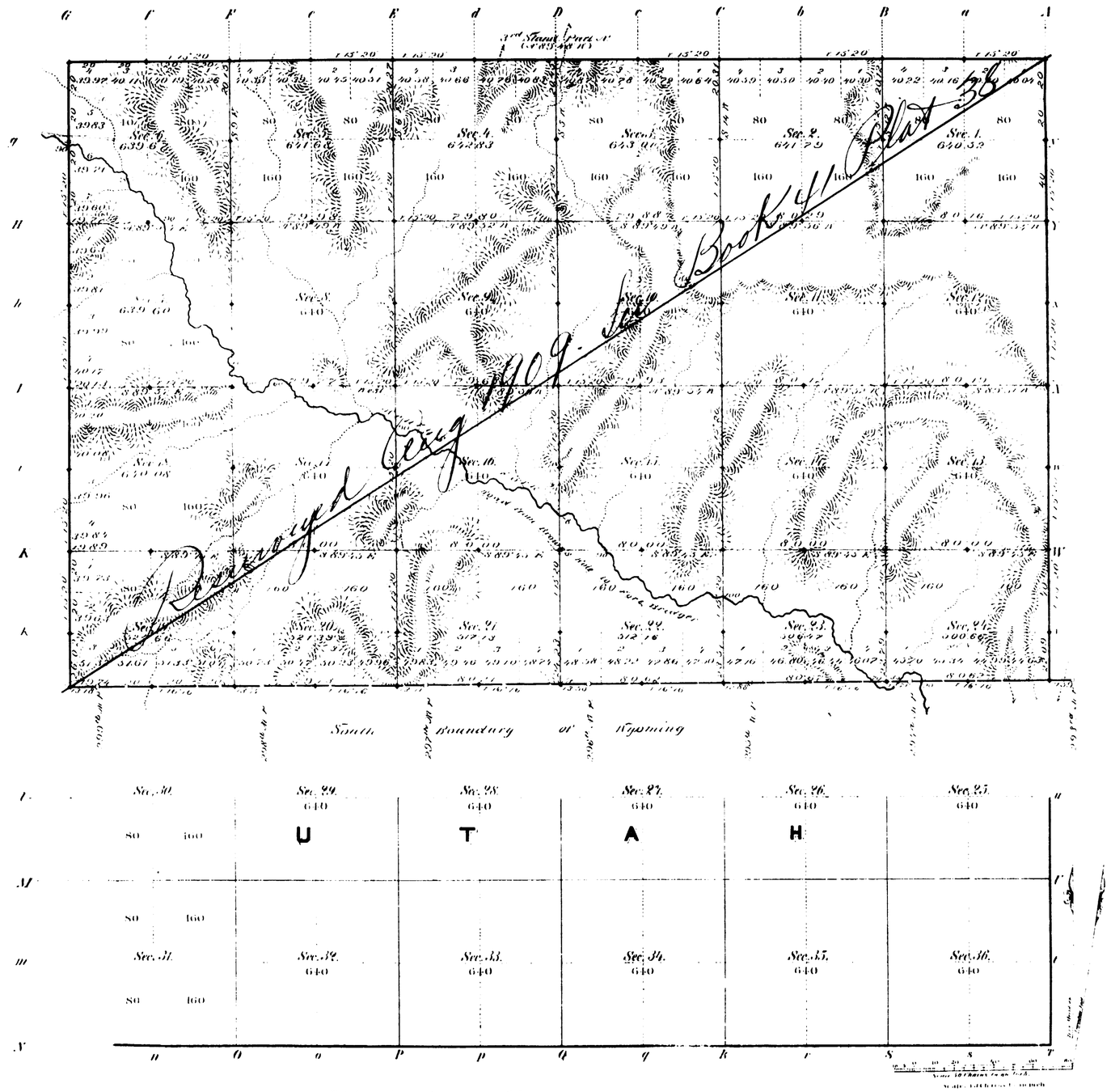

Total number of Acres 14,611.65

Surveyors Names	By Whom Surveyed	Date of Contract	Amount of Surveys W.	G.	L.	When Surveyed	Magnetic Declination
Dept of N & E							
Chas. Thompson	Child & Hall	May 21, 1881	7	28	11	July 21 & 22, 1881	15° 20' East
Chas. Thompson	" "	" "	37	1	82	Oct 13 & 18, 1881	15° 20' "
" "	" "	" "		65	24	" " "	
1st Stand. P. V. B. H. Child & D. M. Hall		" "	6	0	0	June 21, 1881	
S. Boundary of Wyo	A. V. Richards	Sept 13 1882	6	1	53	Sept 7 1882	

The above Map of Township No. 12 North of Range No. 108 West of the Sixth Principal Meridian Wyoming Territory is strictly conformable to the field notes of the survey thereof on file in this office which have been examined and approved

Surveyor Generals Office
Cheyenne Wyoming
October 23d 1882

Edw. C. David
Surv. Genl

960

A. Gast & Co. Lith. St. Louis Mo.

RESURVEY

TOWNSHIP EXTERIORS

SCALE: 1 INCH TO 160 CHAINS

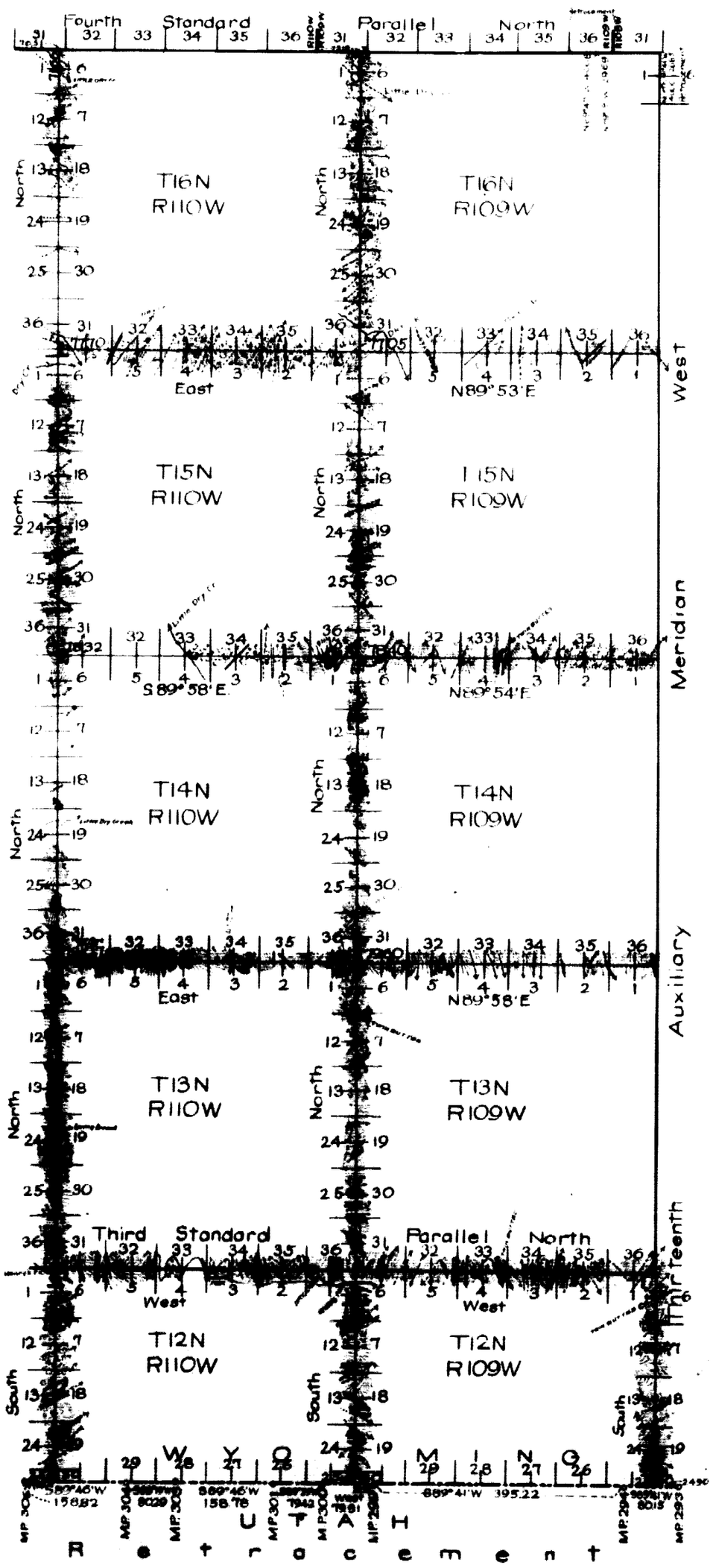

Latitude: 41°00'N.
Longitude: 109°38'W.
Mean Mag. Decl. 16°47'E.

This Plat
of the Resurvey
of the
Thirteenth Auxiliary Meridian West through Township 12 N, the Third Standard Parallel North through Ranges 109 and 110 W, the West Boundaries of Townships 12, 13, 14, 15, and 16 N through Ranges 109 and 110 W, the South Boundaries of Townships 14, 15 and 16 N through Ranges 109 and 110 W, and
of the Retracement
of the
South Boundary of Wyoming from Mile Post 293 to Mile Post 309; **the Thirteenth Auxiliary** Meridian West through Townships 15 N and part of 16 N; and the Fourth Standard Parallel North through **a part of Range 109 West of** the Sixth Principal Meridian Wyoming, is strictly conformable to the field notes of the resurvey thereof by
Adams & Saxon, USDS
under their
Contract Nº 335
dated June 8, 1909
which have been examined, approved and filed in this office
US Surveyor General's Office,
Cheyenne, Wyoming,
January 22, 1912

Stephen C. Saxon
Surveyor General

SURVEYS DESIGNATED	AMOUNT			WHEN SURVEYED
	MLS	CHS	LKS	
RETRACEMENT Standard Lines	1	56	62	Oct. 23 - Oct. 23, 1909
RESURVEY Standard Lines	16	02	00	July 7 - July 16, 1909
RESURVEY Township Lines	91	63	69	July 11 - Oct. 13, 1909
RETRACEMENT State Line	12	72	49	July 7 - July 29, 1909
RESURVEY Connecting Lines	2	25	13	July 13 - Oct. 13, 1909

Accepted by the Acting Commissioner of the Land Office "E" April 22, 1912

(15) Indexed accession no. 1322

EXTERIOR LINES.

Scale 3 miles to 1 inch. Magnetic Var. E.

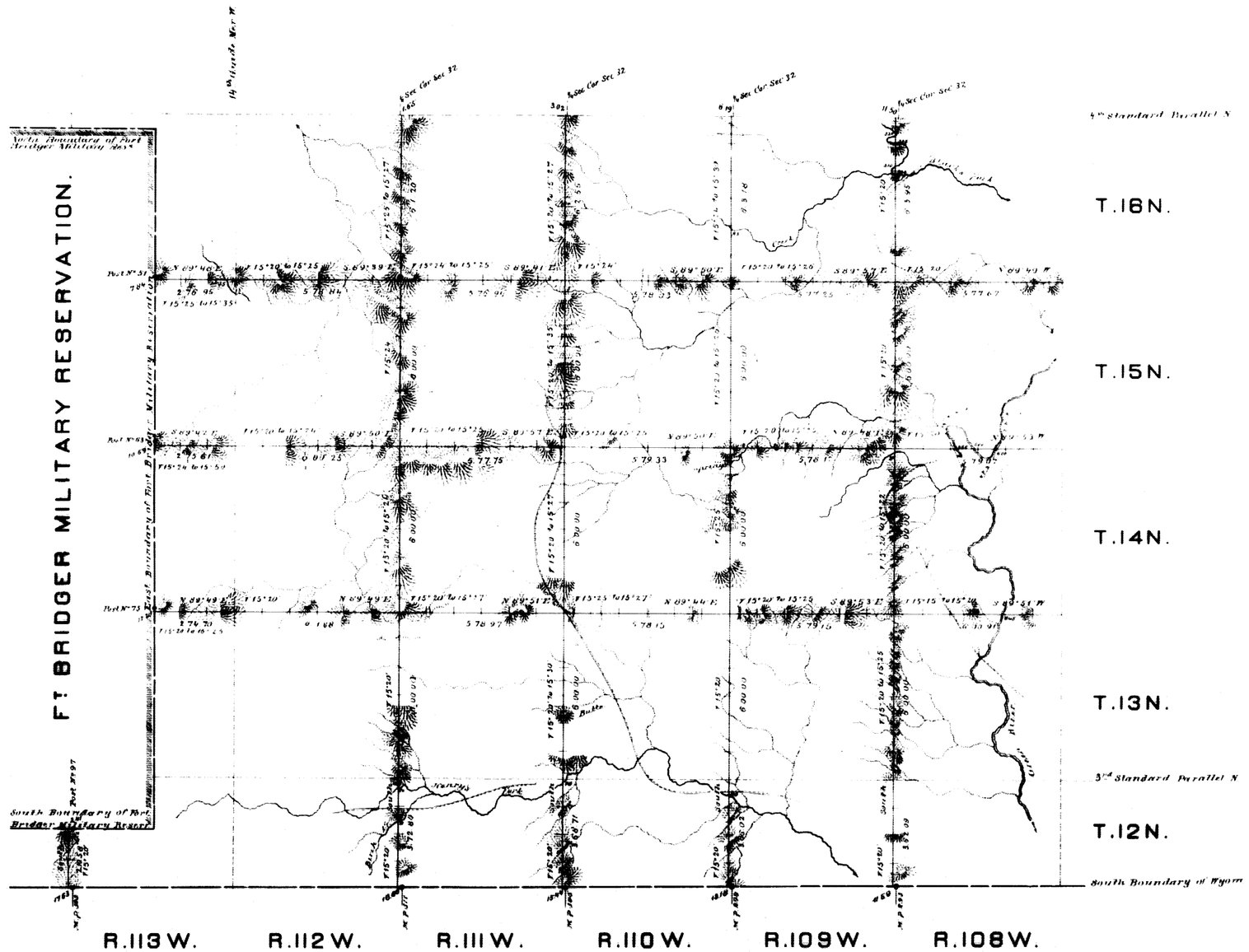

Surveys Designated	By whom surveyed	Date of contract	Amount of surveys			When surveyed
			miles	chs.	links	
Exterior lines	Child and Hall	May 31, 1886	612	50	00	July 2nd to Nov. 20, 1887
Connections	" " "	" " "	1	21	10	" " "

I hereby certify that the above diagram of the Exterior lines of Townships 12 to 16 North, inclusive, Ranges 108 to 113 inclusive, West of the 6th Principal Meridian, Wyoming Territory, is strictly conformable to the field notes of the survey thereof on file in this Office, which have been examined and approved.

Surveyor General's Office,
Cheyenne, Wyo. Oct. 23rd 1888.

Edw. C. David
Surveyor General.