41 Click Here for Field Notes Click Here for Field Notes to Private Land Claims 55

1347 (4-675a)

Resurvey Township No. 12 North, Range No. 111 West of the Sixth Principal Meridian, Wyoming

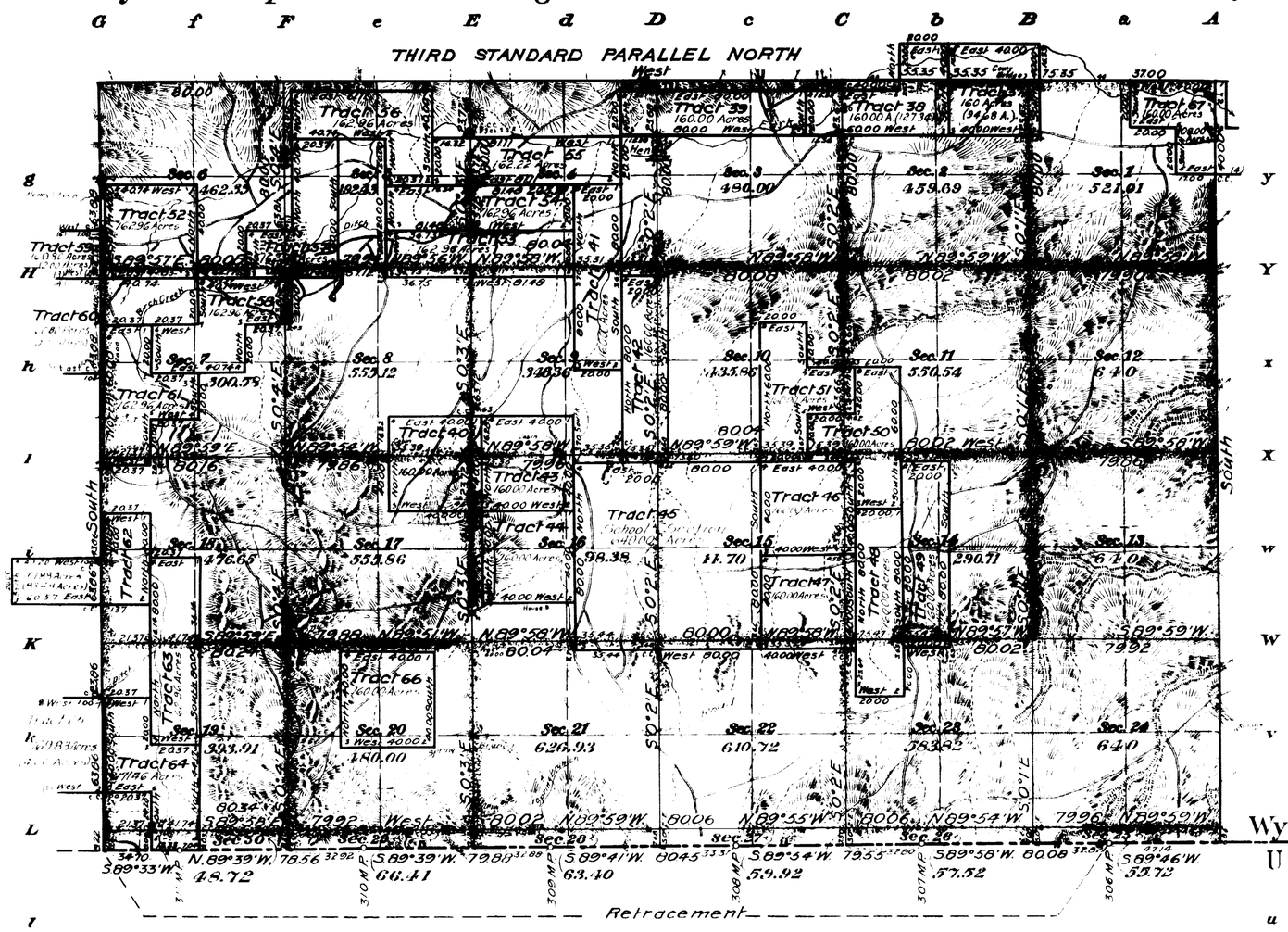

See Supplemental Plats
No. 1, NE¼
No. 2, NW¼
No. 3, Secs. 19, 20, 21, 28, 29, 30.
No. 4, Secs. 22, 23, 24, 25, 26, 27.

Areas in Acres	
Public Land	10952.48
Indian Reservation	
Indian Allotments	
Mineral Claims	
Water Surface	
Segregated Tracts	4780.86
Total Area	15733.34

Scale 40 Chains to an inch
Mean Magnetic Declination 17°08' E.
Latitude 41°00' N.
Longitude 109°51' W.

Surveys Designated.	By Whom Surveyed.	Contract No.	Contract Date	Amount of Survey Mls.	Amount of Survey chs.	Amount of Survey lks.	When Surveyed. Begun.	When Surveyed. Completed.
Resurvey Subdivision Lines	Jaeckel and Voigt	336	June 8, 1909	44	38	85	July 14, 1909	July 23, 1909
Connecting Lines	" " "	"	" "	7	56	56	" "	" "
Segregated Tracts	" " "	"	" "	53	04	31	June 27, 1909	July 12, 1909
Resurvey Third Standard Parallel North	" " "	"	" "	6	00	00	July 12, 1909	July 14, 1909
Resurvey West Township Line	" " "	"	" "	4	8	22	July 12, 1909	July 13, 1909
Retracement South Boundary Wyoming	" " "	"	" "	5	33	22	June 28, 1909	June 29, 1909
South Boundary Wyoming	A. V. Richards	GLO	Sept 13, 1872	6	01	42	Sept 7, 1873	Sept 8, 1873
Resurvey East Township Line	Adams and Saxon	335	June 8, 1909	4	6	85	Sept 12, 1909	Sept 13, 1909

The above map of Resurvey Township No. 12 North Range No. 111 West of the Sixth Principal Meridian Wyoming is strictly conformable to the field notes of the survey thereof on file in this office, which have been examined and approved.

U.S. Surveyor General's Office,
Cheyenne, Wyoming April 16, 1912

Stephen C. Hanson
Surveyor General.

990
9/0.4

Resurvey accepted by the Honorable Commissioner in his letter "E" May 11, 1912. Triplicate plat mailed to the Evanston Land Office Jan. 29, 1913.

19-111

41

56

accession no. 1348

Supplemental Plat No. 1

Resurvey NE¼ Township No. 12 North, Range No. 111 West of the Sixth Principal Meridian, Wyoming.

Scale: 20 Chains to 1 Inch

Secs. 1, 2, 3, 10, 11, 12, 13, 14, 15.

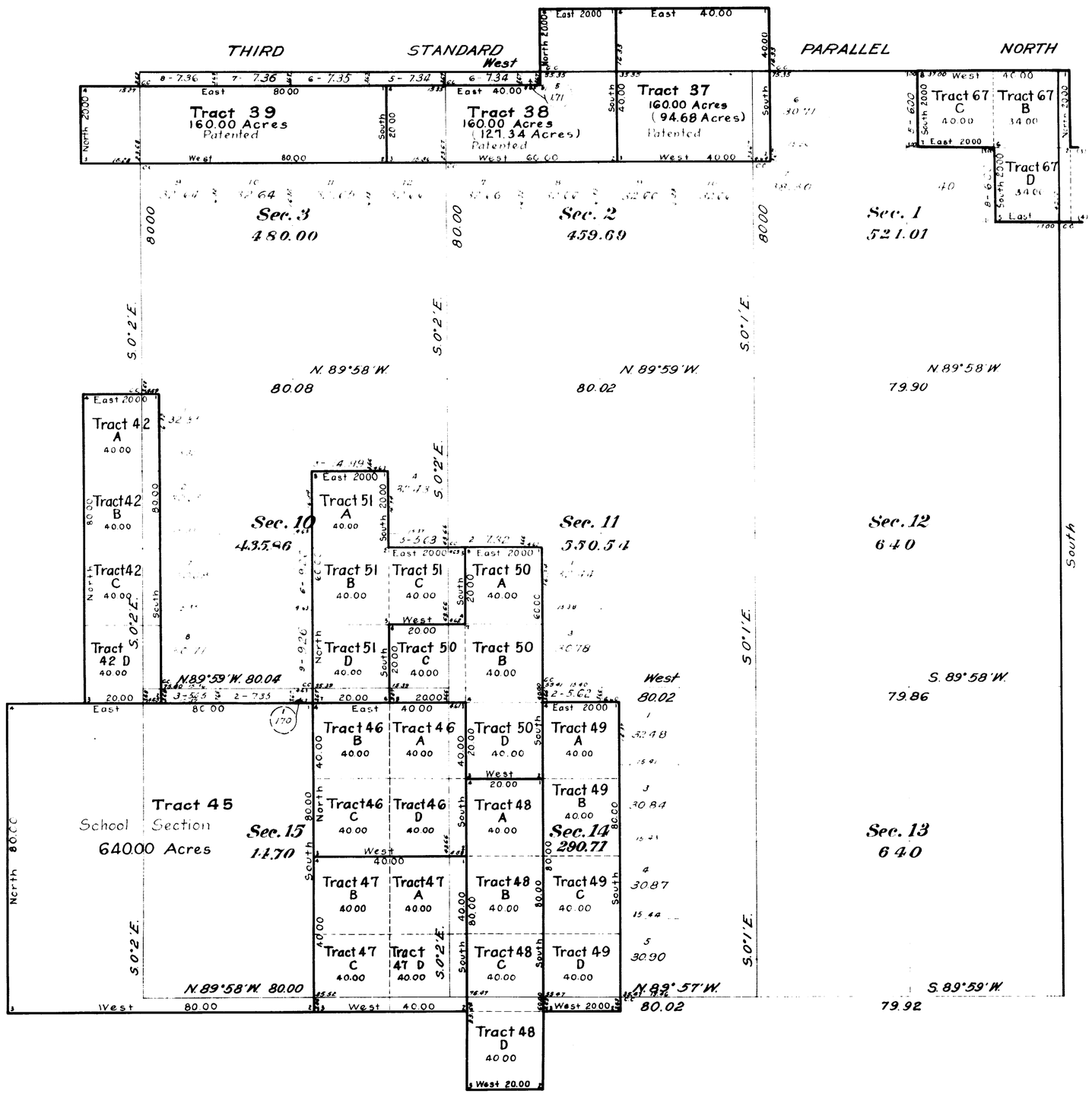

This Supplemental Plat of the Resurvey of NE¼ Township No. 12 North, Range No. 111 West of the Sixth Principal Meridian, Wyoming is strictly conformable to the field notes of the resurvey thereof on file in this office which have been examined and approved.

Surveyor General's Office
Cheyenne, Wyoming
April 16, 1912

Stephens P. Hanson
Surveyor General

990

Resurvey accepted by the Honorable Commissioner in his letter "E" May 11, 1912. Triplicate plat mailed to the Evanston Land Office Jan. 29, 1913.

12-111

41

1349

Supplemental Plat No. 2

Resurvey NW¼ Township No. 12 North, Range No. 111 West of the Sixth Principal Meridian, Wyoming

Scale: 20 Chains to 1 Inch

Secs. 4, 5, 6, 7, 8, 9, 16, 17, 18.

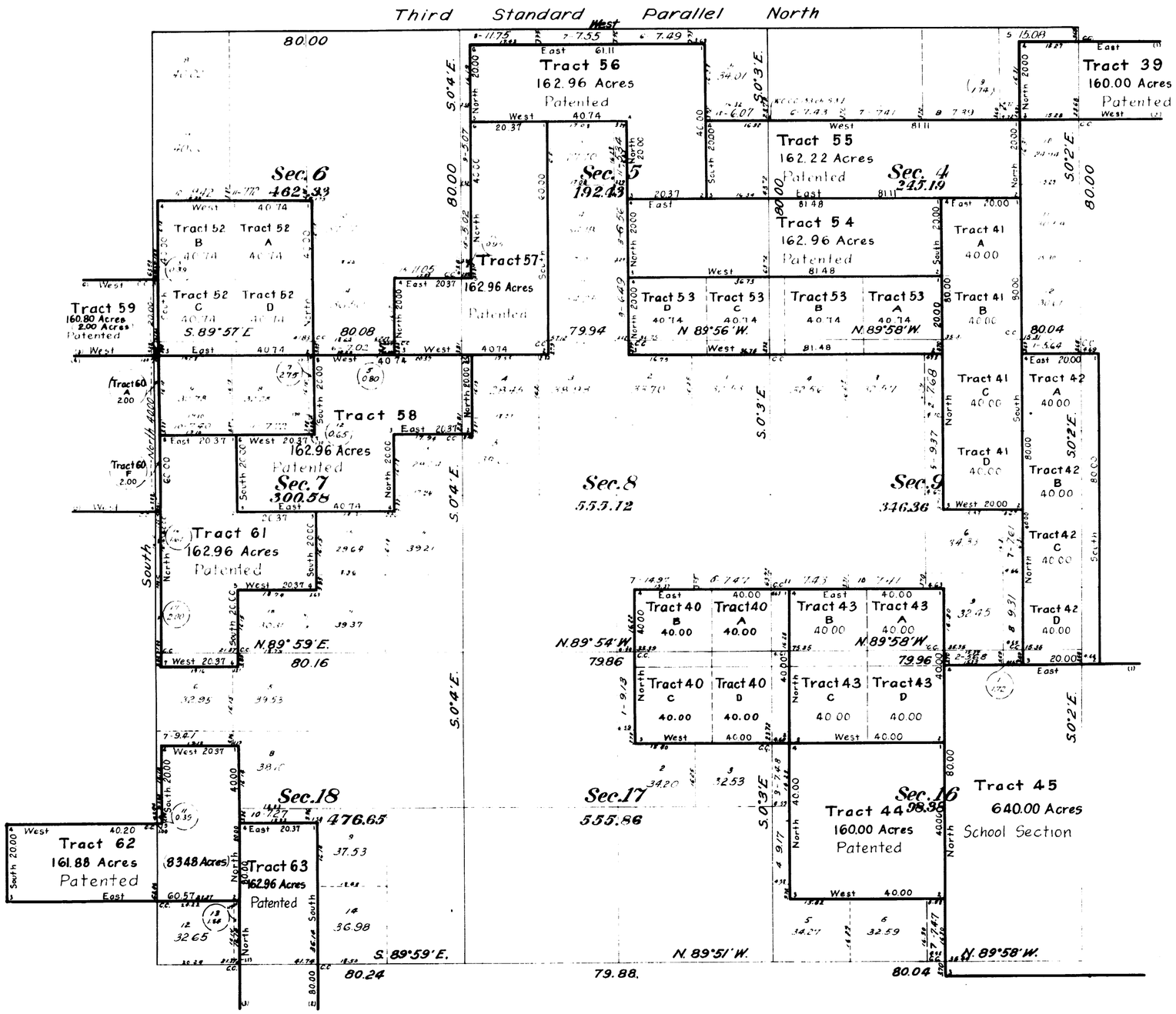

This supplemental plat of the Resurvey of NW¼ Township No. 12 North, Range No. 111 West of the Sixth Principal Meridian, Wyoming is strictly conformable to the field notes of the resurvey thereof on file in this office which have been examined and approved.

Surveyor General's Office
Cheyenne, Wyoming
April 16, 1912

Stephen J. Spencer
Surveyor General

Resurvey
Jaeckel and Voigt, D.S.
Contract No. 336

990

Resurvey accepted by the Honorable Commissioner in his letter "E" May 11, 1912. Triplicate plat mailed to the Evanston Land Office Jan. 29, 1913

12-111

1350

Supplemental Plat No. 3

Resurvey SW Portion Township No. 12 North, Range No. 111 West of the Sixth Principal Meridian, Wyoming.

Scale: 20 Chains to 1 Inch

Secs. 19, 20, 21, 28, 29, 30.

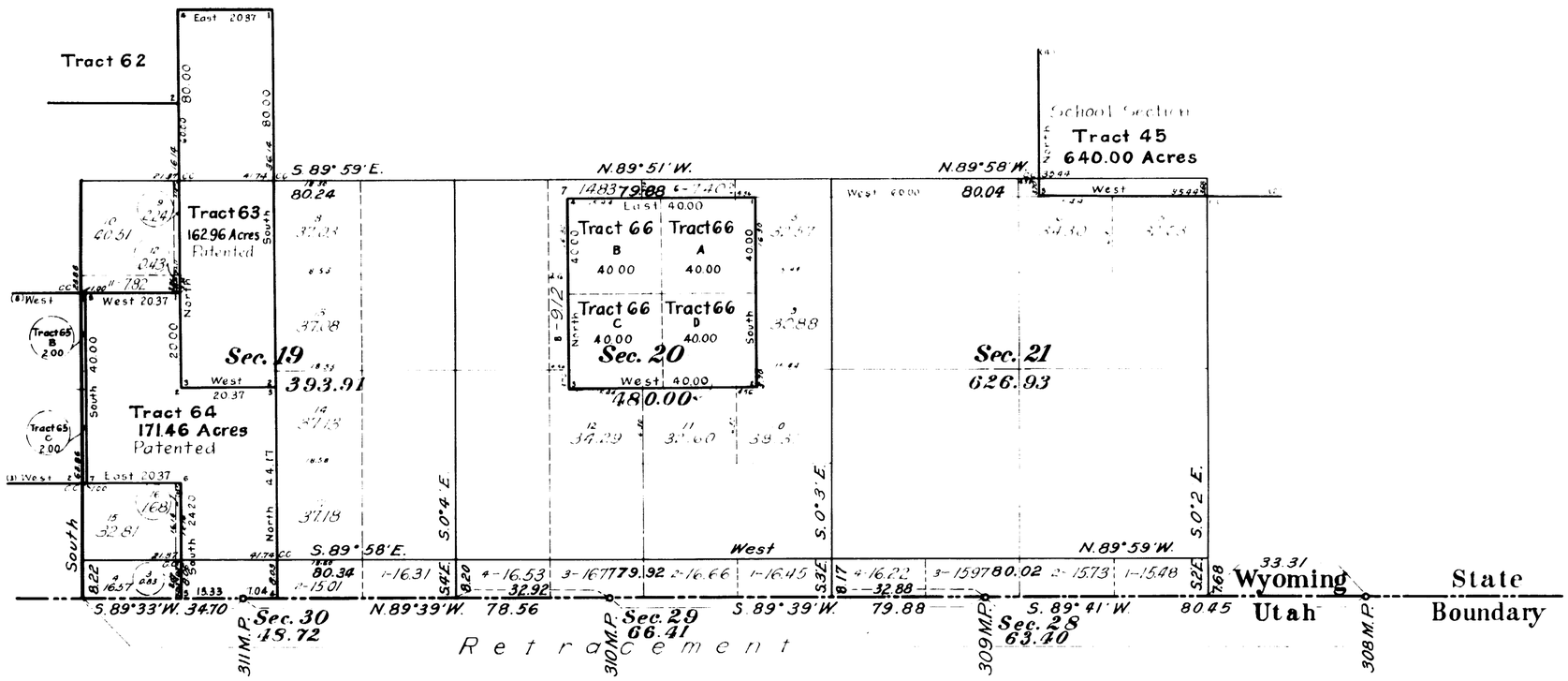

This Supplemental Plat of the Resurvey SW portion of Township No. 12 North, Range No. 111 West of the Sixth Principal Meridian, Wyoming, is strictly conformable to the field notes of the resurvey thereof on file in this office which have been examined and approved

Surveyor General's Office
Cheyenne, Wyoming.
April 16, 1912

Stephens. P. Hanson
Surveyor General

Resurvey
Jaeckel and Voigt, D.S.
Contract No. 336

M.M.K.

990
990 D

Resurvey accepted by the Honorable Commissioner in his letter "E" May 11, 1912. Triplicate plat mailed to the Evanston Land Office Jan. 29, 1913.

12-111

1352

Supplemental Plat No. 4

Resurvey SE Portion Township No. 12 North, Range No. 111 West of the Sixth Principal Meridian, Wyoming

Scale: 20 Chains to 1 Inch

Secs. 22, 23, 24, 25, 26, 27.

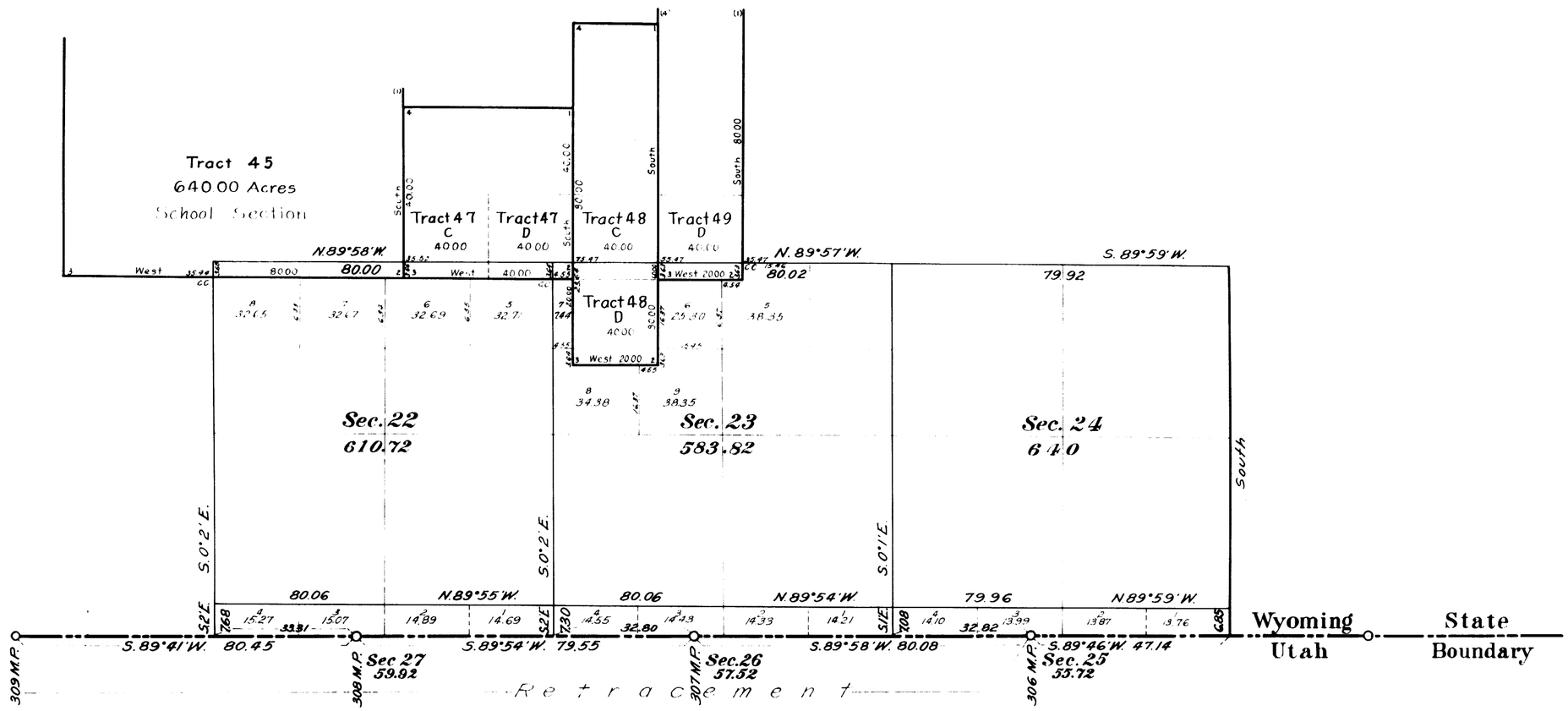

This Supplemental Plat of the Resurvey S.E portion of Township No. 12 North, Range No. 111 West of the Sixth Principal Meridian, Wyoming, is strictly conformable to the field notes of the survey thereof on file in this office which have been examined and approved.

Surveyor General's Office
Cheyenne, Wyoming.
April 16, 1912

Stephen P. Johnson
Surveyor General

Resurvey
Jaeckel and Voigt, D.S.
Contract No. 336

990
990 F

Resurvey accepted by the Honorable Commissioner in his letter "E" May 11, 1912. Triplicate plat mailed to the Evanston Land Office June 29 1913. 12-111

Index to Segregated Tracts

Resurvey Township No. 12 North, Range No. 111 West of the Sixth Principal Meridian, Wyoming.

Contract No. 336, Jaeckel and Voigt, June 8, 1909.

Resurvey			Original Survey							
No.	Area Total	Area In Township	T	R	Sec.	Subdivision	Entry Kind	Entry Number	Status on Land Office	Entry man
37	160.00	94.68	12	111	2	Lots 3 and 4				
			13	111	35	S½SW¼	FH	646	Patented	S. J. Hersey
38	160.00	157.94	12	111	3	Lots 1, 2 and 3				
			13	111	34	SE¼SE¼	FH	645	Patented	Thomas A. Welch
39	160.00	160.00	12	111	3	SW¼NW¼				
			12	111	4	S½NE¼, SE¼NW¼	FD	117	Patented	W. H. Hamilton
40	160.00	160.00	12	111	8	S½SW¼				
			12	111	17	N½NW¼	H	016398	Relinquished	J. H. Donahoe
41	160.00	160.00	12	111	4	W½SW¼				
			12	111	9	W½NW¼	H	0594	Valid	John L. Dennis
42	160.00	160.00	12	111	9	E½W½	H	0648	Valid	Neil S. McCartney
43	160.00	160.00	12	111	8	S½E½				
			12	112	11	N½NE¼	H	3[illegible]	Valid	[illegible]
44	160.00	160.00	12	111	7	S½NE¼, N½SE¼	FH	276	Patented	William Beach
45	640.00	640.00	12	111	16	All	SC		Patented	Wyoming
46	160.00	160.00	12	111	16	NW¼	H	3175	Relinquished	F. [illegible]
47	160.00	160.00	12	111	15	SW¼	H	3220	Valid	Edwin A. Meridith
48	160.00	160.00	12	111	15	SW¼NE¼, W½SE¼				
			12	111	22	NW¼NE¼	H	3174	Valid	J. H. Boynton
49	160.00	160.00	12	111	15	E½E¼	H	3172	Relinquished	J. Schofield
50	160.00	160.00	12	111	10	W½SE¼, SE¼SW¼				
			12	111	15	NW¼NE¼	H	[illegible]	Valid	Frank Schofield
51	160.00	160.00	12	111	10	SW¼NW¼, N½SW¼, SW¼SW¼	H	0165	Valid	Herbert Milledge
52	162.96	162.96	12	112	1	SE¼	H	0697	Valid	C. S. Lich
53	162.96	162.96	12	111	5	[illegible]	D	[illegible]	Relinquished	F. A. J. Dean
54	162.96	162.96	12	111	5	N½SE¼, N½SW¼	FH	1009	Patented	Maggie Moore
55	162.96	162.96	12	111	4	SW¼NW¼				
			12	111	5	S½NE¼, SE¼NW¼	FH	[illegible]	Patented	[illegible]
56	162.96	162.96	12	111	5	Lot 4, SW¼NW¼				
			12	111	6	Lots 1 and 2	FH	1	Patented	Wm. Pearson
57	162.96	162.96	12	111	6	SW¼NE¼, W½SE¼, SE¼SW¼	FH	27	Patented	Robert L. Hereford
58	162.96	162.96	12	111	7	NE¼NW¼, Lots 1 and 2				
			12	112	12	SE¼NE¼	FH	653	Patented	Susan A. Vincent
59	160.80	2.00	12	112	1	S½SW¼				
			12	112	2	SE¼SE¼				
			12	112	11	NE¼NE¼	FH	25	Patented	John B. Anson
60	160.80	4.00	12	112	12	NW¼	H	5047	Valid	Voorhees Pearson
61	162.96	162.96	12	112	12	SW¼NE¼, N½SE¼, SW¼SE¼	FH	1118	Patented	Chas. E. Carroll
62	161.88	93.48	12	112	13	SW¼NE¼, NW¼SE¼, N½SW¼	FH	1009	Patented	G. W. McCarty
63	162.96	162.96	12	112	13	E½SE¼				
			12	112	24	E½NE¼	FH	511	Patented	Wm. Moon
64	171.46	171.46	12	112	24	SW¼NE¼, N½SE¼, Lot 4	FH	276	Patented	A. C. Stillwell
65	169.83	4.00	12	111	24	SE¼NW¼, N½SW¼, Lot 1	H	01631	Valid	E. P. Rupert
66	160.00	160.00	12	111	20	W½NW¼				
			12	111	19	E½NE¼	H	0546	Relinquished	William Widdop
67	160.00	108.00	12	111	1	Lots 3 and 4, SE¼NW¼, SW¼NE¼	H	3046	Valid	E. H. Slagowsky

The above index to Tracts which have been segregated by the original public survey in the resurvey of T. 12 N., R. 111 W. under contract No. 336 has been prepared in strict conformity with the field notes of the accepted resurvey thereof on file in this office, which have been examined and approved.

Surveyor General's Office
Cheyenne, Wyoming.
April 16, 1912

Stephen P. Ostrander
Surveyor General

M.M.K.

990

Resurvey accepted by the Honorable Commissioner in his letter "E" May 11, 1912. Triplicate plat mailed to the Evanston Land Office Jan. 29, 1913.

12-111

Click Here for Field Notes

55

1546

TOWNSHIP Nº 12 NORTH. RANGE Nº 111 WEST of the 6th Principal MERIDIAN.

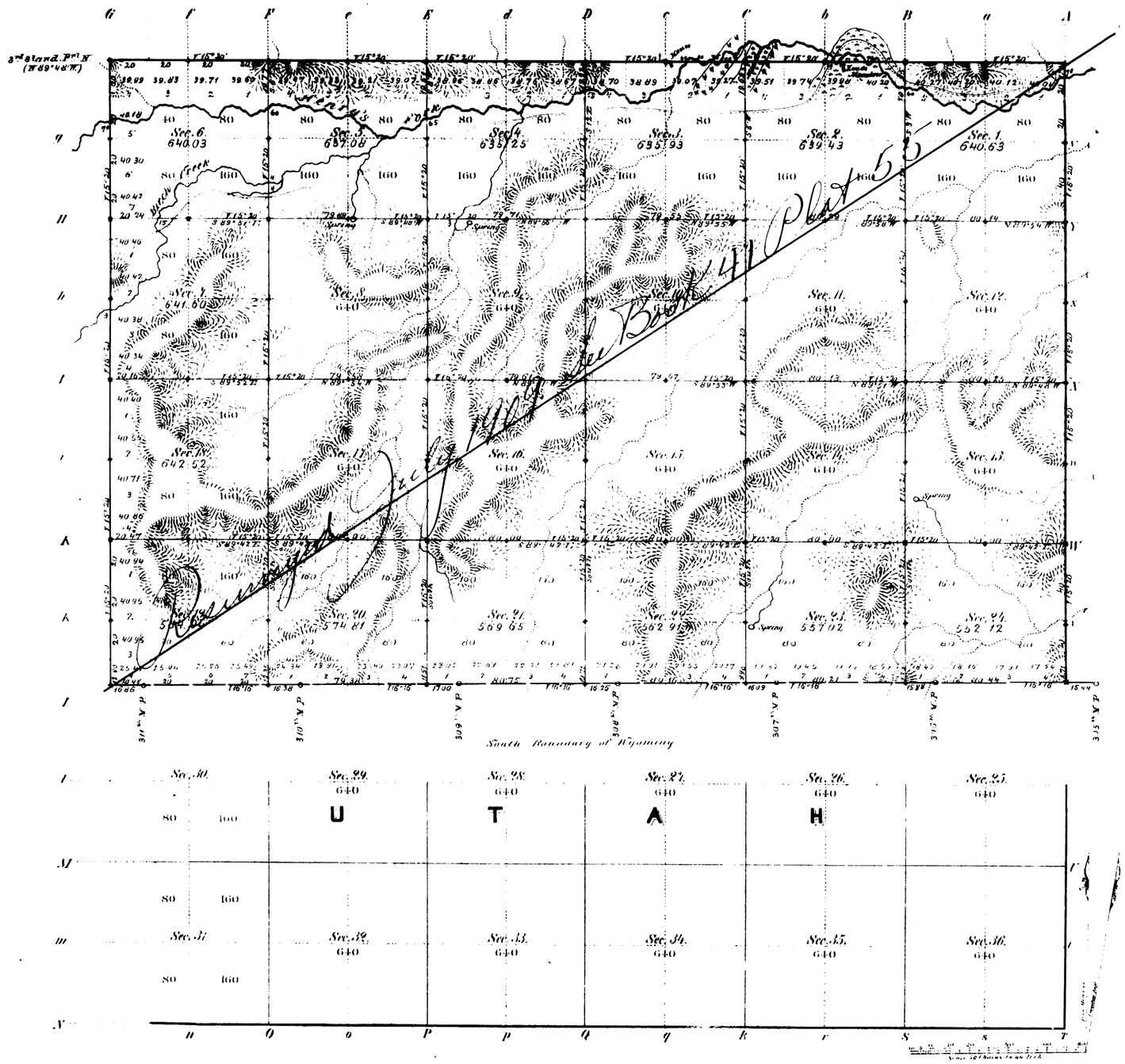

Total number of Acres 14,913.02

Lines Designated	By Whom Surveyed	Date of Contract	Amount of Survey Miles	Chains	Links	When Surveyed	Variation of Declination
Part of W. & E. Township lines	Chas. L. Hill	May 21st 1881	7	81	51	July 4 & 14, 1881	15° 20' East.
Subdivisions	" " "	" " "	37	31	90	Nov. 2 & 7th 1881	15° 20' "
Connections	" " "	" " "	1	1	60	" " "	
5th Stand. Pt. N	B. H. Child & D. V. Hill	" " "	6	0	0	June 22nd & 23, 1881	
S. Bound. of Wyo.	A. T. Richards	Sept. 13, 1872	5	78	58	Sept. 7th & 8 1873	

The above Map of Township Nº 12 North of Range Nº 111 West of the 6th Principal Meridian Wyoming Territory is strictly conformable to the field notes of the survey thereof on file in this Office, which have been examined and approved.

Surveyor General's Office,
Cheyenne Wyoming
November 8th 1882

Edw. L. David
Chief Clerk

990

12-11

RESURVEY

TOWNSHIP EXTERIORS

SCALE: 160 CHAINS TO 1 INCH.

This Plat
of the Resurvey
of the
Fourteenth Guide Meridian West through Townships 12, 13, 14, 15 and 16 N., the Third Standard Parallel North through Ranges 111 and 112 W., the North Boundaries of Townships 13, 14, and 15 N. through Ranges 111 and 112 W, the East Boundaries of Townships 12 N through Ranges 112 & 114 W and of Townships 13, 14, 15 & 16 N through Range 112 W and the survey of the East Boundary of Township 12 N Range 115 W and
of the Retracement of the
South Boundary of Wyoming from Mile Post 316 to Mile Post 317 and from Mile Post 323 to Mile Post 335; the West Boundary of Township 12 N through Range 115 W. and the South Boundary of the Old Abandoned Fort Bridger Military Reservation through Ranges 114 and 115 W of the Sixth Principal Meridian Wyoming is strictly conformable to the field notes of the resurvey thereof by
Jaeckel and Voigt, USDS
under their
Contract No 336,
dated June 8, 1909
which have been examined approved and filed in this office
U S Surveyor Generals Office
Cheyenne Wyoming,
December 14, 1911

Stephen P. Lemon
Surveyor General

Surveys Designated	Amount Mls	Chs	Lks	When Surveyed
RESURVEY				
Standard Lines	39	45	00	July 12 - Oct 16, 1909
Township Line	2	21	53	Sept 24, 1909.
RETRACEMENT				
S Bdy of Wyoming	22	51	01	June 28 - Oct 5, 1909
RESURVEY				
Township Lines	64	52	22	July 12 - Sept 23, 1909
RETRACEMENT				
S Bdy Old Fort Bridger Res	11	78	66	Oct 2 - Oct 11, 1909
Connecting Lines	3	79	15	July 13 - Oct 17, 1909.
RETRACEMENT				
Township Line	2	21	39	Oct 9 - Oct 9 1909

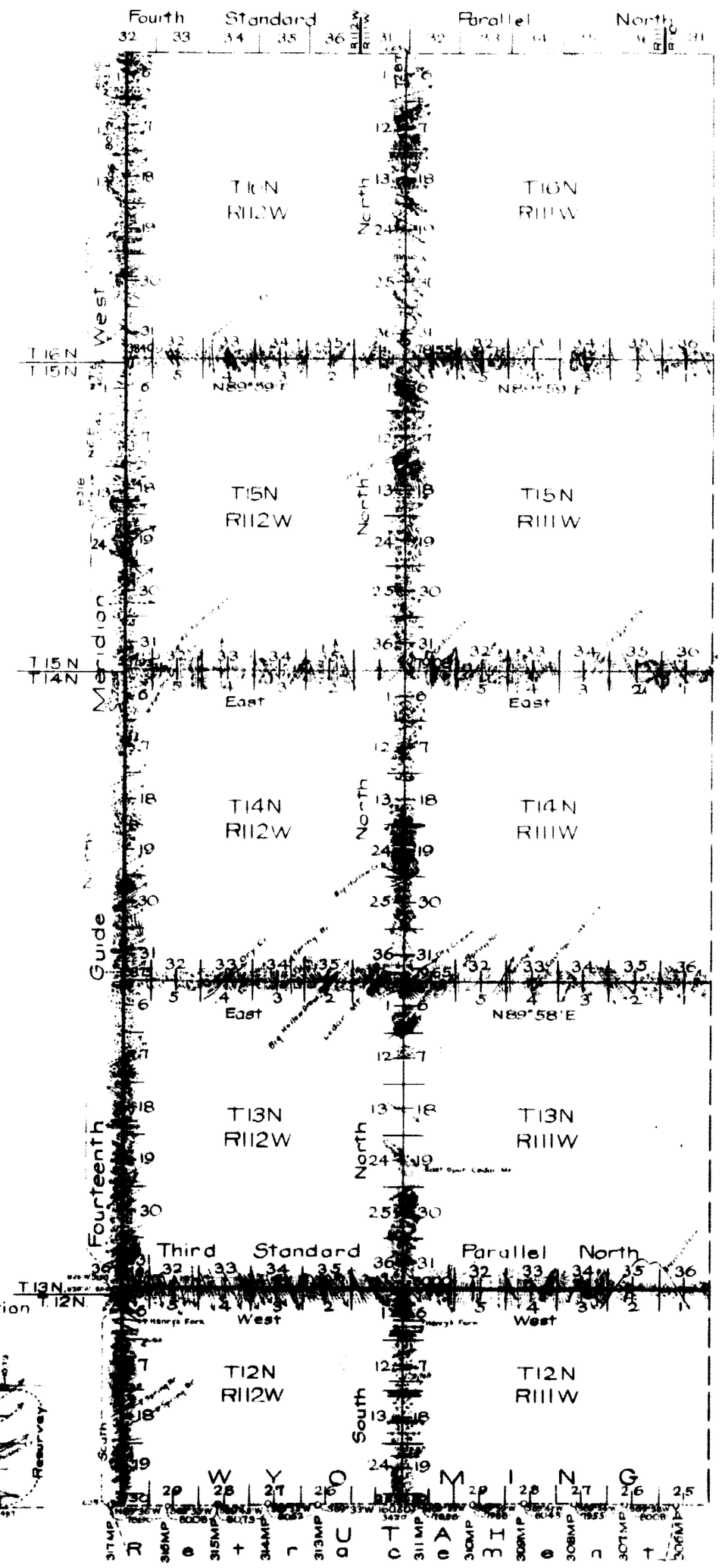

Resurvey accepted by the Honorable Commissioner in his letter "E" May 11, 1912.

RESURVEY

TOWNSHIP EXTERIORS

SCALE: 1 INCH TO 160 CHAINS

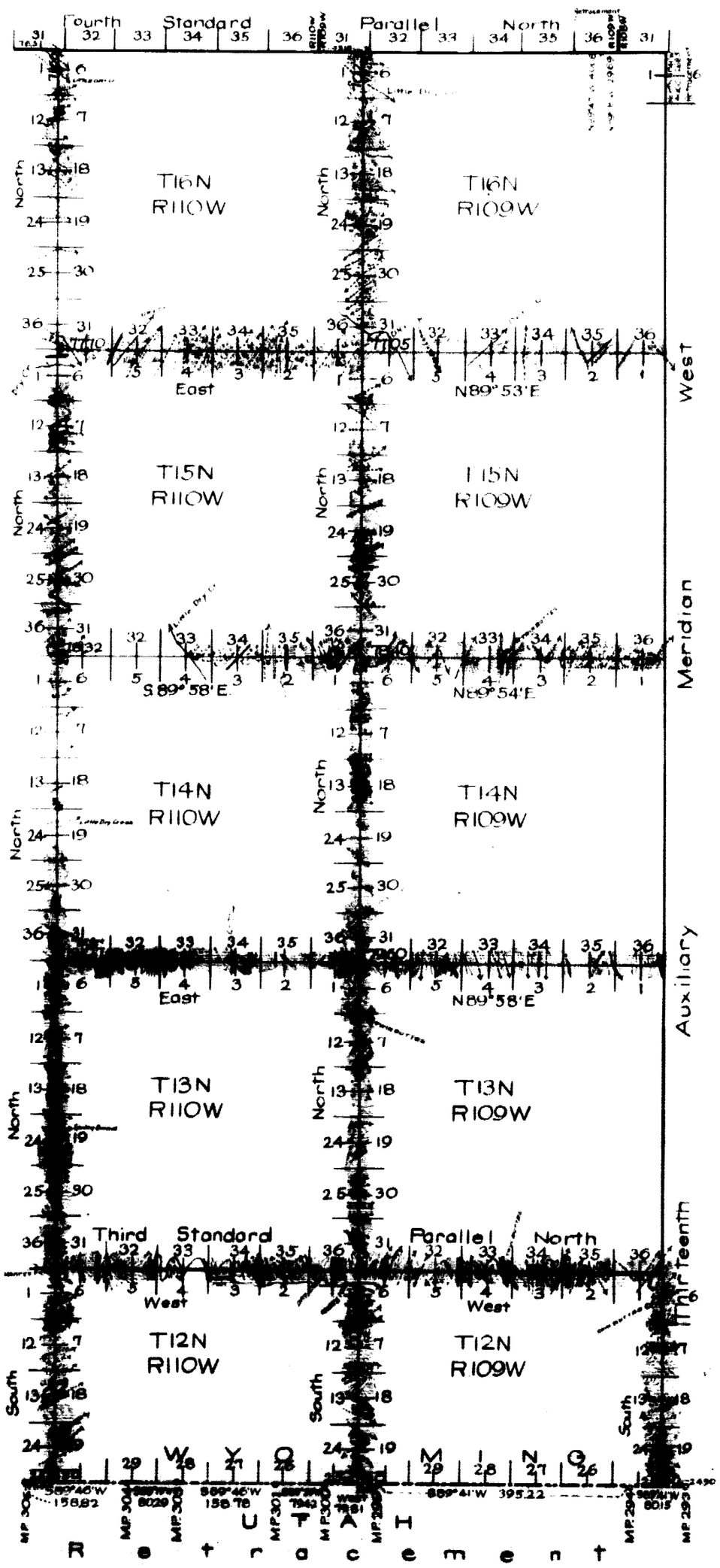

This Plat
of the Resurvey
of the
Thirteenth Auxiliary Meridian West through Township 12 N, the Third Standard Parallel North through Ranges 109 and 110 W, the West Boundaries of Townships 12, 13, 14, 15, and 16 N through Ranges 109 and 110 W, the South Boundaries of Townships 14, 15 and 16 N through Ranges 109 and 110 W, and
of the Retracement
of the
South Boundary of Wyoming from Mile Post 293 to Mile Post 309; the Thirteenth Auxiliary Meridian West through Townships 15 N and part of 16 N; and the Fourth Standard Parallel North through a part of Range 109 West of the Sixth Principal Meridian Wyoming, is strictly conformable to the field notes of the resurvey thereof by
Adams & Saxon, USDS
under their
Contract No 335
dated June 8, 1909
which have been examined, approved and filed in this office
US Surveyor General's Office,
Cheyenne, Wyoming,
January 22, 1912

Stephen C. Saxon
Surveyor General

SURVEYS DESIGNATED	AMOUNT MLS	CHS	LKS	WHEN SURVEYED
RETRACEMENT Standard Lines	1	56	62	Oct. 23 - Oct. 23, 1909
RESURVEY Standard Lines	16	02	00	July 7 - July 16, 1909
RESURVEY Township Lines	91	63	69	July 11 - Oct. 13, 1909
RETRACEMENT State Line	12	72	49	July 7 - July 29, 1909
RESURVEY Connecting Lines	2	25	13	July 13 - Oct. 13, 1909

Accepted by the Mon. Commissioner in his letter "E" April 22, 1912

Click Here for Field Notes

(15) Indian

accession no. 1322

EXTERIOR LINES.

Scale 3 miles to 1 inch. Magnetic bar E.

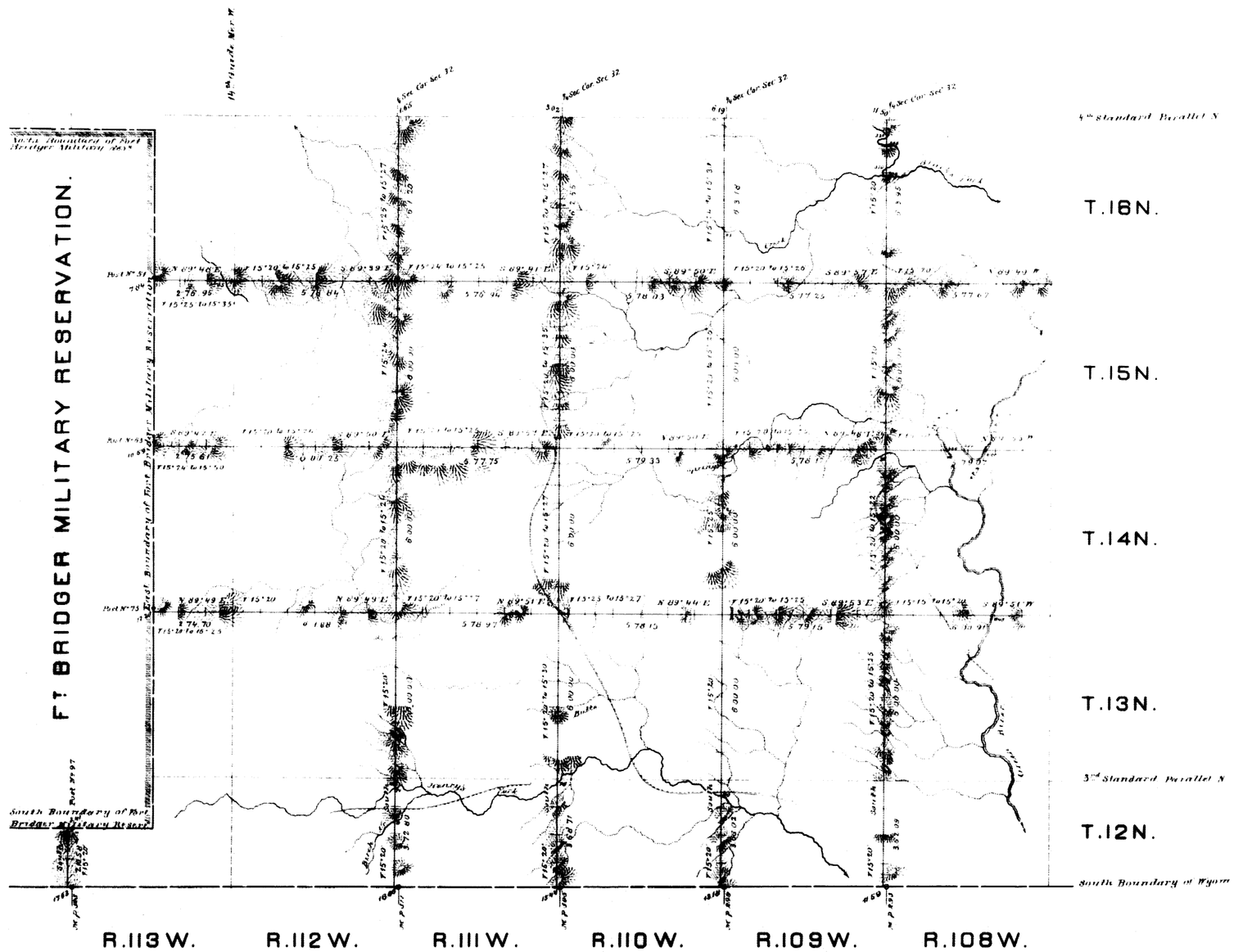

U T A H

Surveys Designated	By whom surveyed	Date of contract	Amount of surveys			When surveyed
			Mls.	Chs.	Lks.	
Exterior lines	Child and Hill	May 21, 1881	512	20	00	July 27th to Nov. 30, 1881
Connections	" " "	" " "	1	51	10	" " "

I hereby certify that the above diagram of the Exterior lines of Townships 12 to 16 North, inclusive, Ranges 108 to 113 inclusive, West of the 6th Principal Meridian, Wyoming Territory, is strictly conformable to the field notes of the survey thereof on file in this Office, which have been examined and approved.

Surveyor General's Office,
Cheyenne, Wyo. Oct. 23rd 1882.

Edw. C. David
Surveyor General.