Click Here for Field Notes

ORIGINAL

Acces. No. 6149

TOWNSHIP Nº 12 NORTH, RANGE Nº 95 WEST OF THE SIXTH PRINCIPAL MERIDIAN, WYOMING

DEPENDENT RESURVEY

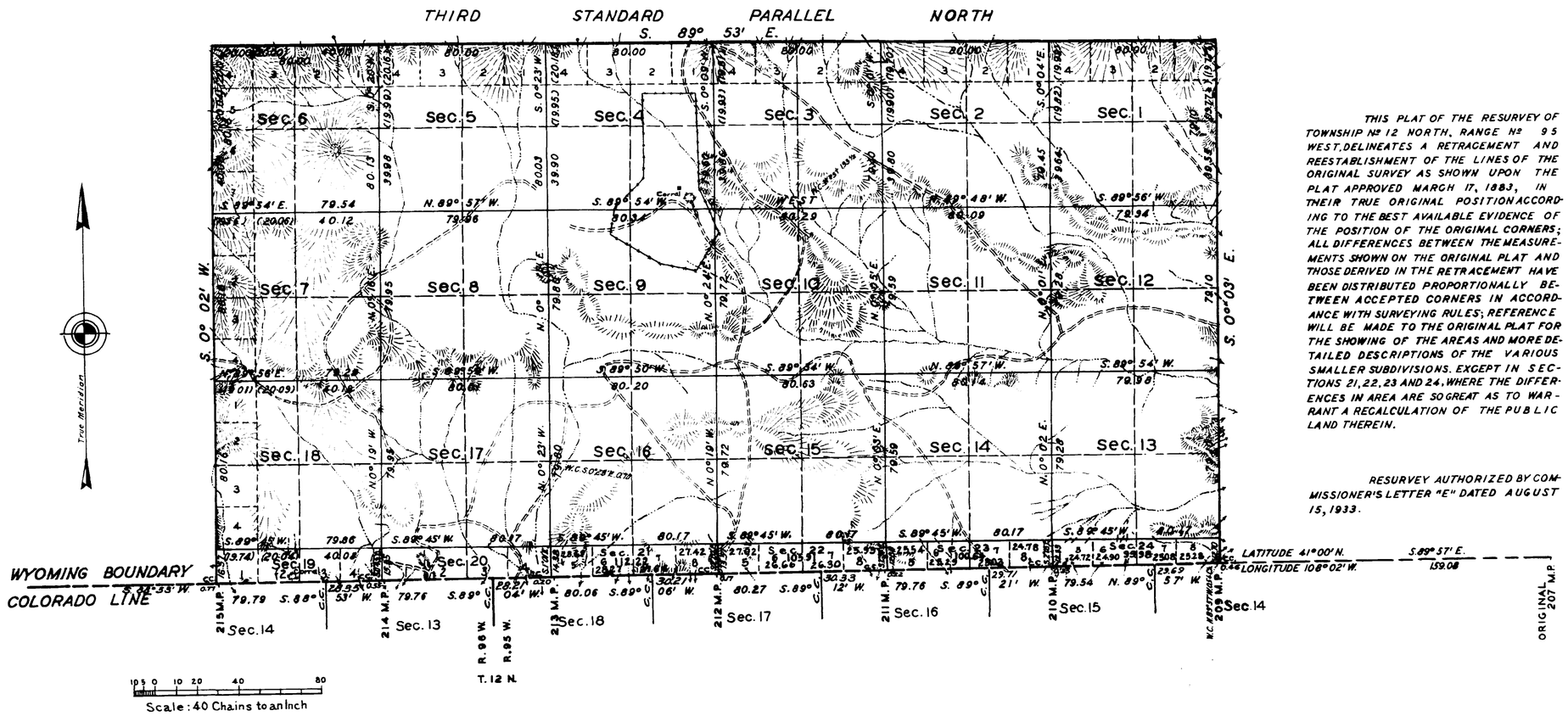

THIS PLAT OF THE RESURVEY OF TOWNSHIP Nº 12 NORTH, RANGE Nº 95 WEST, DELINEATES A RETRACEMENT AND REESTABLISHMENT OF THE LINES OF THE ORIGINAL SURVEY AS SHOWN UPON THE PLAT APPROVED MARCH 17, 1883, IN THEIR TRUE ORIGINAL POSITION ACCORDING TO THE BEST AVAILABLE EVIDENCE OF THE POSITION OF THE ORIGINAL CORNERS; ALL DIFFERENCES BETWEEN THE MEASUREMENTS SHOWN ON THE ORIGINAL PLAT AND THOSE DERIVED IN THE RETRACEMENT HAVE BEEN DISTRIBUTED PROPORTIONALLY BETWEEN ACCEPTED CORNERS IN ACCORDANCE WITH SURVEYING RULES; REFERENCE WILL BE MADE TO THE ORIGINAL PLAT FOR THE SHOWING OF THE AREAS AND MORE DETAILED DESCRIPTIONS OF THE VARIOUS SMALLER SUBDIVISIONS. EXCEPT IN SECTIONS 21, 22, 23 AND 24, WHERE THE DIFFERENCES IN AREA ARE SO GREAT AS TO WARRANT A RECALCULATION OF THE PUBLIC LAND THEREIN.

RESURVEY AUTHORIZED BY COMMISSIONER'S LETTER "E" DATED AUGUST 15, 1933.

AREA RESURVEYED. 12,177.92 ACRES

LINES DESIGNATED	BY WHOM SURVEYED	GROUP		MILEAGE		WHEN SURVEYED	
		No.	DATE	MLS.	CHS.	BEGUN	COMPLETED
EXTERIOR	ANTHONY C. KIMMELL	129	SEPT. 8, 1933	12	27.05	MAY 3, 1934	JUNE 2, 1934
SUBDIVISIONAL	" " "	"	" " "	33	64.89	MAY 21, 1934	JUNE 11, 1936
CONNECTING	" " "	"	" " "	0	1.95	" " "	" " "
S. BDY. WYOMING	" " "	"	" " "	6	0.41	MAY 19, 1934	MAY 25, 1934

OFFICE OF THE SUPERVISOR OF SURVEYS

DENVER, COLORADO, MARCH 22, 1937

THE ABOVE PLAT OF TOWNSHIP Nº 12 NORTH, RANGE Nº 95 WEST, OF THE SIXTH PRINCIPAL MERIDIAN, WYOMING, IS STRICTLY CONFORMABLE TO THE FIELD NOTES OF THE RESURVEY THEREOF WHICH HAVE BEEN EXAMINED AND APPROVED.

Manley Johnson

SUPERVISOR OF SURVEYS

UNITED STATES
DEPARTMENT OF THE INTERIOR
GENERAL LAND OFFICE

WASHINGTON, D.C., FEB. 3, 1938

THE RESURVEY REPRESENTED BY THIS PLAT HAVING BEEN CORRECTLY EXECUTED IN ACCORDANCE WITH THE REQUIREMENTS OF LAW AND THE REGULATIONS OF THIS OFFICE, IS HEREBY ACCEPTED.

Antoinette Funk

ASSISTANT COMMISSIONER

M.M.K.

MJL.

Drawing mailed to Evanston L.O. July 12, 1938

1298-A

12-95

(18)

Click Here for Field Notes

66

1784

TOWNSHIP No 12 NORTH, RANGE No 95 WEST of the 6th Principal MERIDIAN.

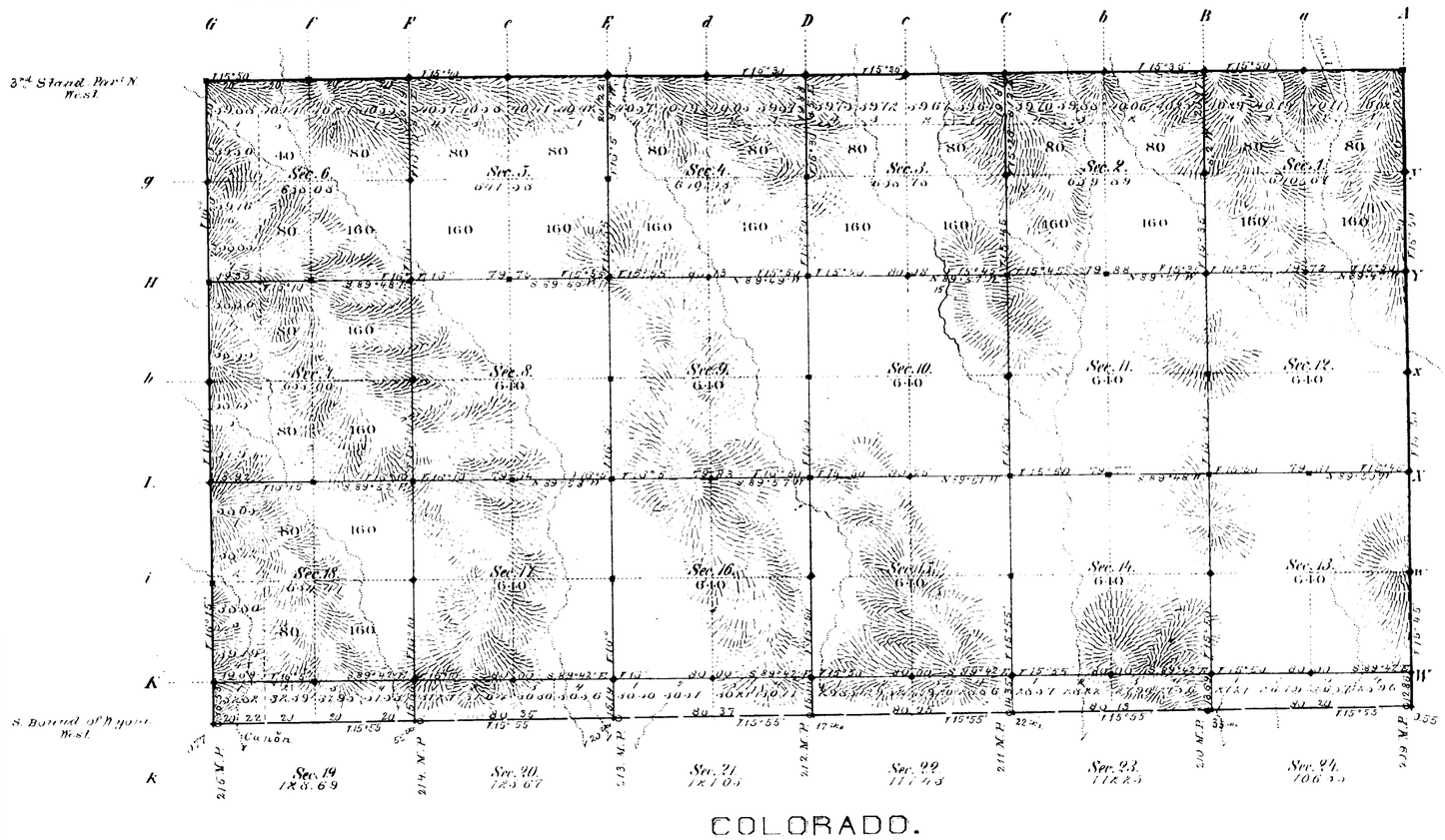

COLORADO.

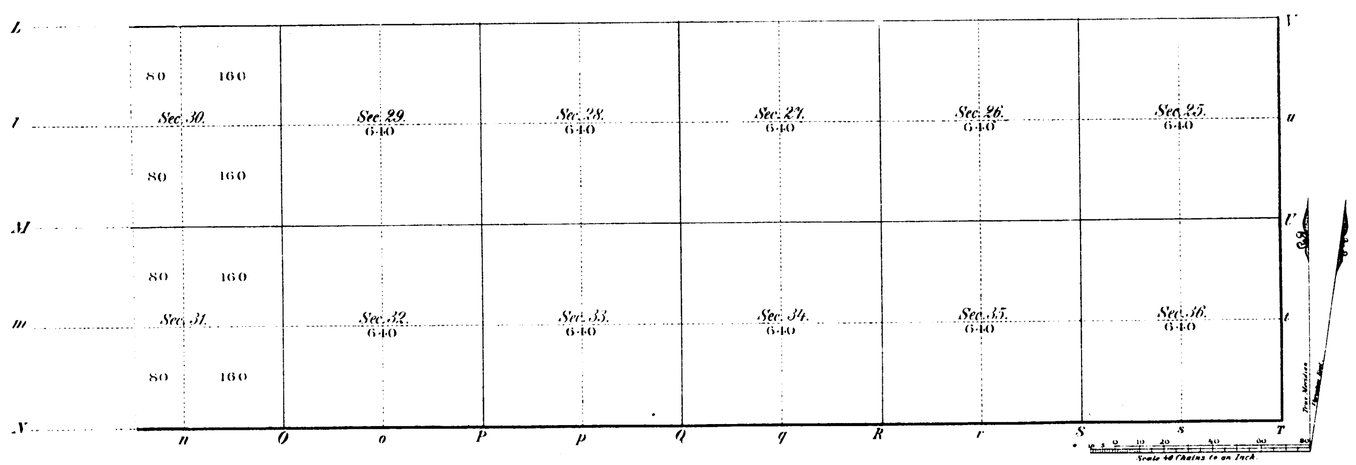

Total number of Acres 12,210.21

Surveys Designated	By Whom Surveyed	Date of Contract	Amount of Surveys Mo.	Ch.	Lks.	When Surveyed	Magnetic Declination
D. Township line	Edw. F. Stuart	June 24, 1882	3	12	53	Aug. 3rd 1882	15° 8' East
Subdivisions	" " "	" "	33	79	77	Sept. 7 to Oct. 2	16° 5' "
Connections	" " "	" "		31	48	" "	
E. Township 1	Charles Halsmith	" "	3	12	86	July 12, 1882	
3rd Stand. Par'l N	G. W. Hart	Sept. 21, 1882	6	33	19	July 18 to 19, 1882	
S. Boundary of Wy	J. F. Richards	Sept. 13, 1872	6	31	32	August 14, 1872	

The above Map of Township No 12 North, Range No 95 West of the Sixth Principal Meridian Wyoming Territory is strictly conformable to the field notes of the survey thereof on file in this Office, which have been examined and approved

Surveyor General's Office,
Cheyenne, Wyoming
March 17th, 1883

Edw. C. Dawes
Surv. Gen'l

A. Gast & Co. St. Louis Mo.

1298

12-95

(18)

Accession no. 1794

Click Here for Field Notes

78

EXTERIOR LINES.

Scale 3 miles to 1 inch. Magnetic Var. East

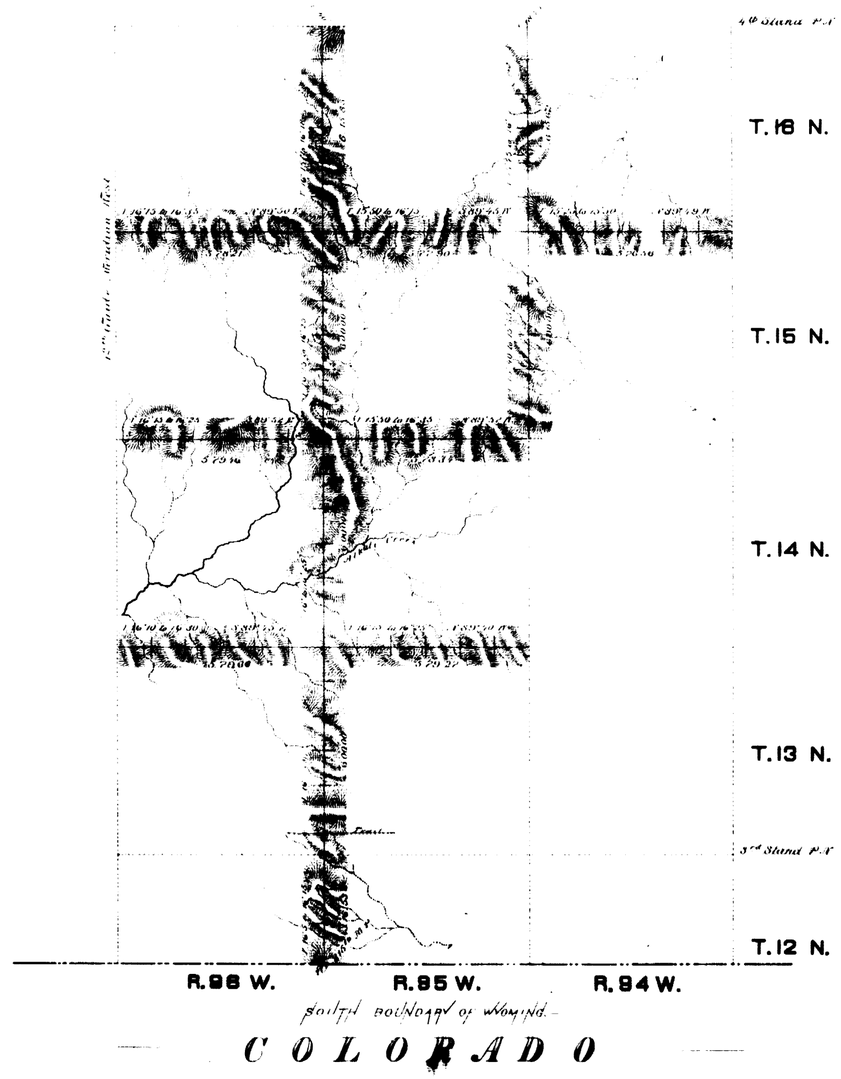

Surveys Designated	By Whom Surveyed	Date of Contract	Amount of Surveys Mar.	Pac.	Lac.	When Surveyed
Exterior lines	Ed. F. Stehle	June 24, 1883	81	37	40	July 31 to Aug 11, 1882
Connections	" " "	" " "		39	92	" " "

I hereby certify that the above diagram of Townships No. 12 & 16 North, Range 94 West and Townships No. 12, 13, 14, 15 & 16 North, Ranges No. 95 & 96 West of the Sixth Principal Meridian Wyoming Territory is strictly conformable to the field notes of the survey thereof on file in this office, which have been examined and approved.

Surveyor General's Office,
Cheyenne Wyoming.
March 17th 1883

Edw. C. Davis
Surveyor General.

1308