Click Here for Field Notes

6033

TOWNSHIP No. 13 NORTH, RANGE No. 100 WEST OF THE SIXTH PRINCIPAL MERIDIAN, WYOMING.

DEPENDENT RESURVEY

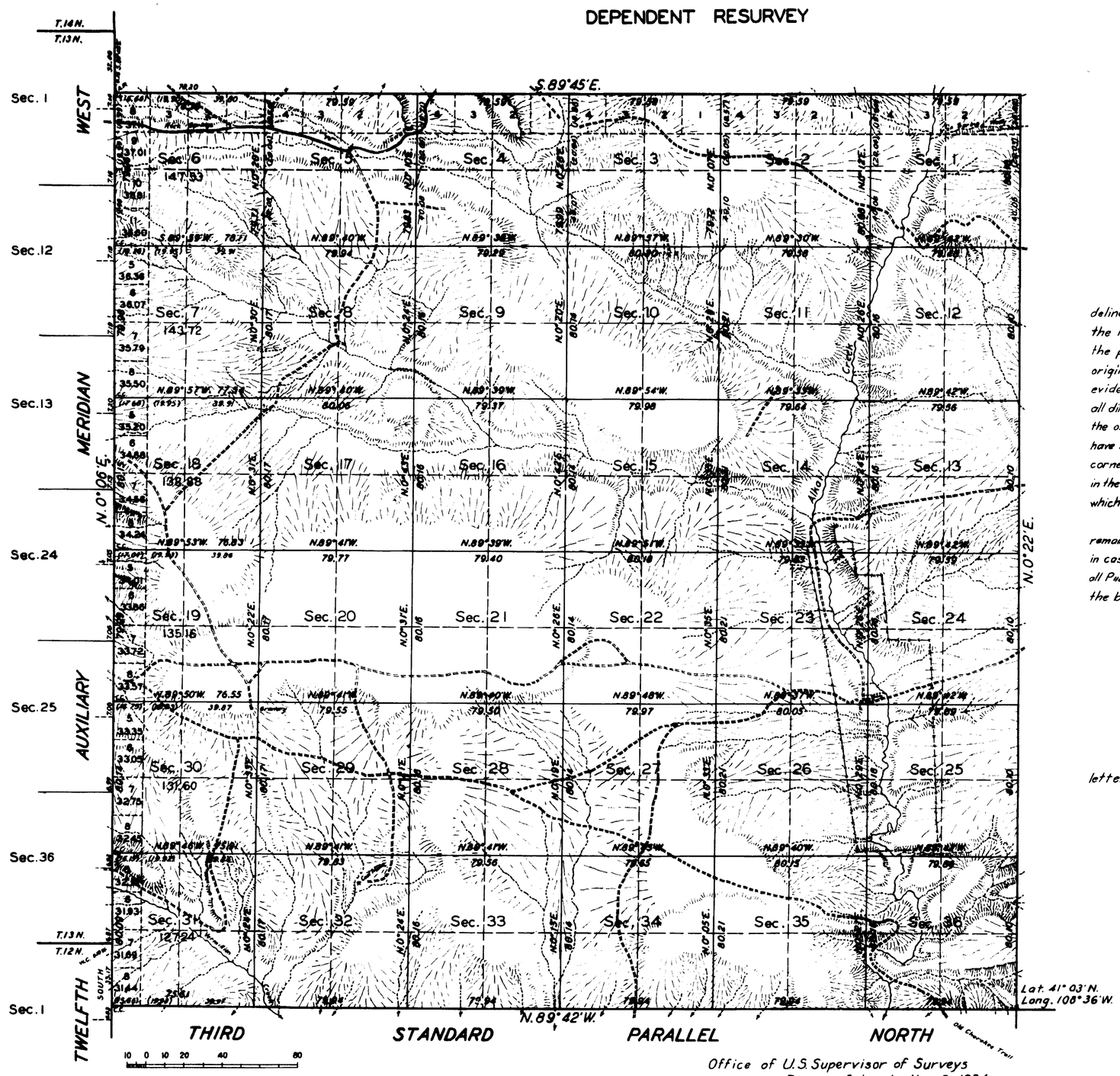

SCALE: 40 CHAINS TO AN INCH.

AREA RESURVEYED 22,892.09 ACRES

LINES DESIGNATED	BY WHOM SURVEYED	GROUP		MILEAGE		WHEN SURVEYED	
		NO	DATE	MLS.	CHS.	BEGUN	COMPLETED
EXTERIOR	EMIL VOIGT	111	FEB.26,1930	11	76.91	AUG.30,1932	OCT.20,1932
SUBDIVISIONAL	" "	"	" " "	59	62.17	APR.18,1933	MAY 18,1933
CONNECTIONS	" "	"	" " "	1	4.95	" " "	" " "
THIRD STANDARD	SAXON & SAXON	12	JULY 15,1912	5	75.31	OCT. 7,1912	OCT. 7,1912
TWELFTH AUX. MER.	JAECKEL & VOIGT	2	AUG.11,1910	6	0.31	OCT.25,1910	MAY. 9,1911

R.C.O.

This plat of the resurvey of T.13 N., R.100 W. delineates a retracement and reestablishment of the lines of the original survey as shown upon the plat approved May 5, 1883 in their true original position according to the best available evidence of the position of the original corners; all differences between the measurements shown on the original plat and those derived in the retracement have been distributed proportionally between accepted corners in accordance with surveying rules, except in the case of the W½W½ of the west range of sections which is held to be independently resurveyed.

Titles and areas based upon the original plat remain undisturbed for position and description except in case of the W½W½ of the west range of sections; all Public Lands therein being subject to disposal on the basis of this plat.

Resurvey authorized by Commissioner's letter "E" dated June 7, 1929.

Office of U.S. Supervisor of Surveys
Denver, Colorado, Nov. 9, 1934

The above plat of Township No. 13 North, Range No. 100 West of the Sixth Principal Meridian, Wyoming is strictly conformable to the field notes of the resurvey thereof which have been examined and approved.

U.S. Supervisor of Surveys

DEPARTMENT OF THE INTERIOR
GENERAL LAND OFFICE
Washington D.C., March 9, 1935.

The resurvey represented by this plat having been correctly executed in accordance with the requirements of law and regulations of this office, is hereby accepted.

Assistant Commissioner

ANT

1445-A

13-100

(20)

Click Here for Field Notes

1984

TOWNSHIP No. 13 NORTH, RANGE No. 100 WEST of the 6th Principal MERIDIAN.

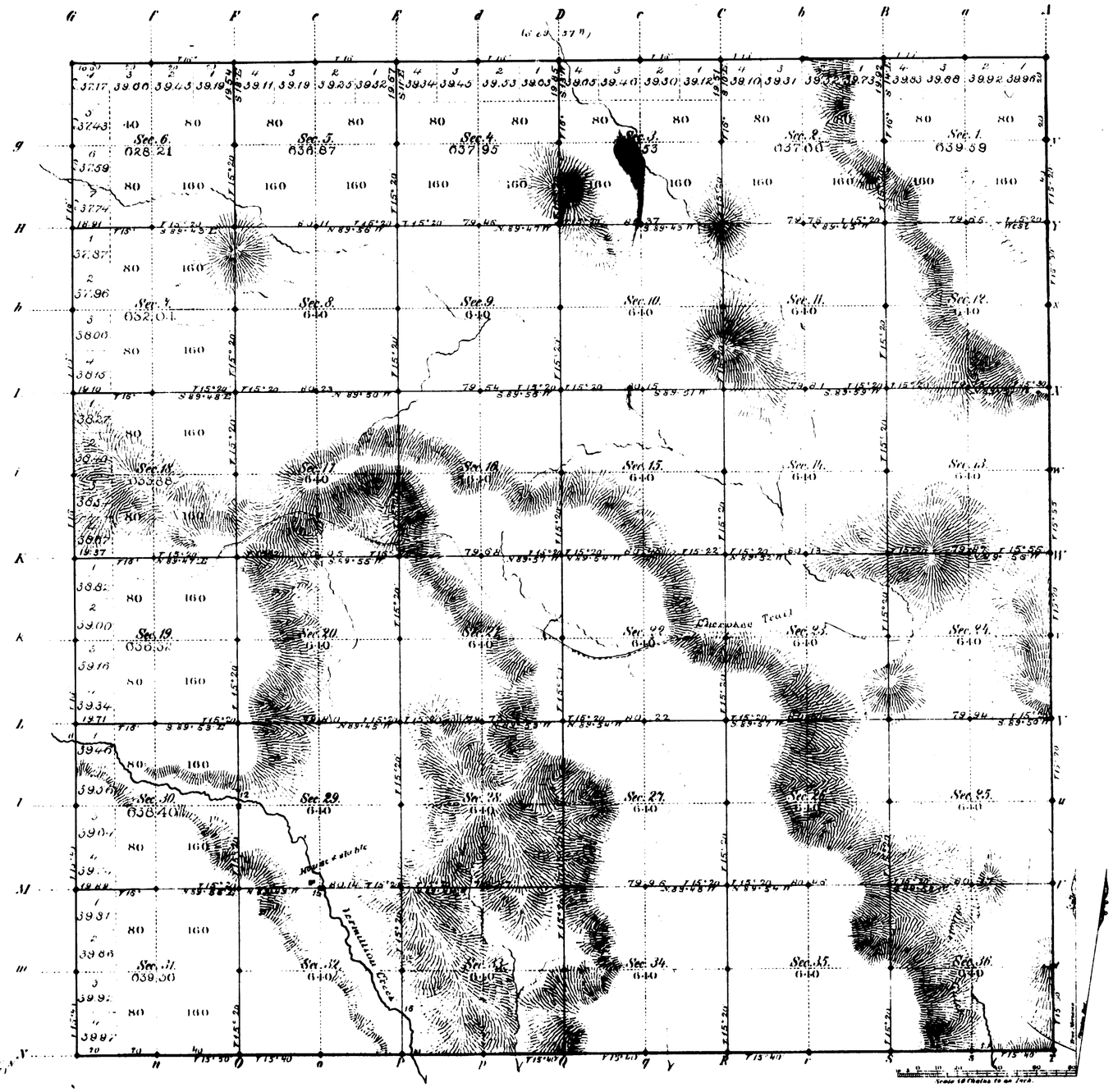

Total number of acres. 22,999.01

Surveys Designated	By Whom Surveyed	Date of Contract	Amount of Surveys Miles	Chs.	Lks.	When Surveyed	Magnetic Declination
E. of 6th P. M. Township lines	R. H. Dowds	March 6, 1867	17	74	00	June 6, 1867	15° 47' East
Subdivisions	" " "	" " "	58	75	07	Dec. 1, 1868 & 1872	15° 20' " "
Connections							
3rd Stand. Par. N.	W. H. Child & W. Mitt	May 21st 1867	6	30	00	June 15, 1867	

The above Map of Township No. 13 North, Range No. 100 West of the 6th Principal Meridian Wyoming Territory is strictly conformable to the field notes of the survey thereof on file in this Office, which have been examined and approved.

Surveyor General's Office,
Cheyenne Wyoming
May 5th 1883

Edw. C. Bard
Surv. Gen.l

A. Gast & Co. St. Louis Mo.

1445

13-100

ORIGINAL

Survey accepted Feb. 25, 1921

RESURVEY

TOWNSHIP EXTERIORS

Scale, 160 Chains to 1 Inch

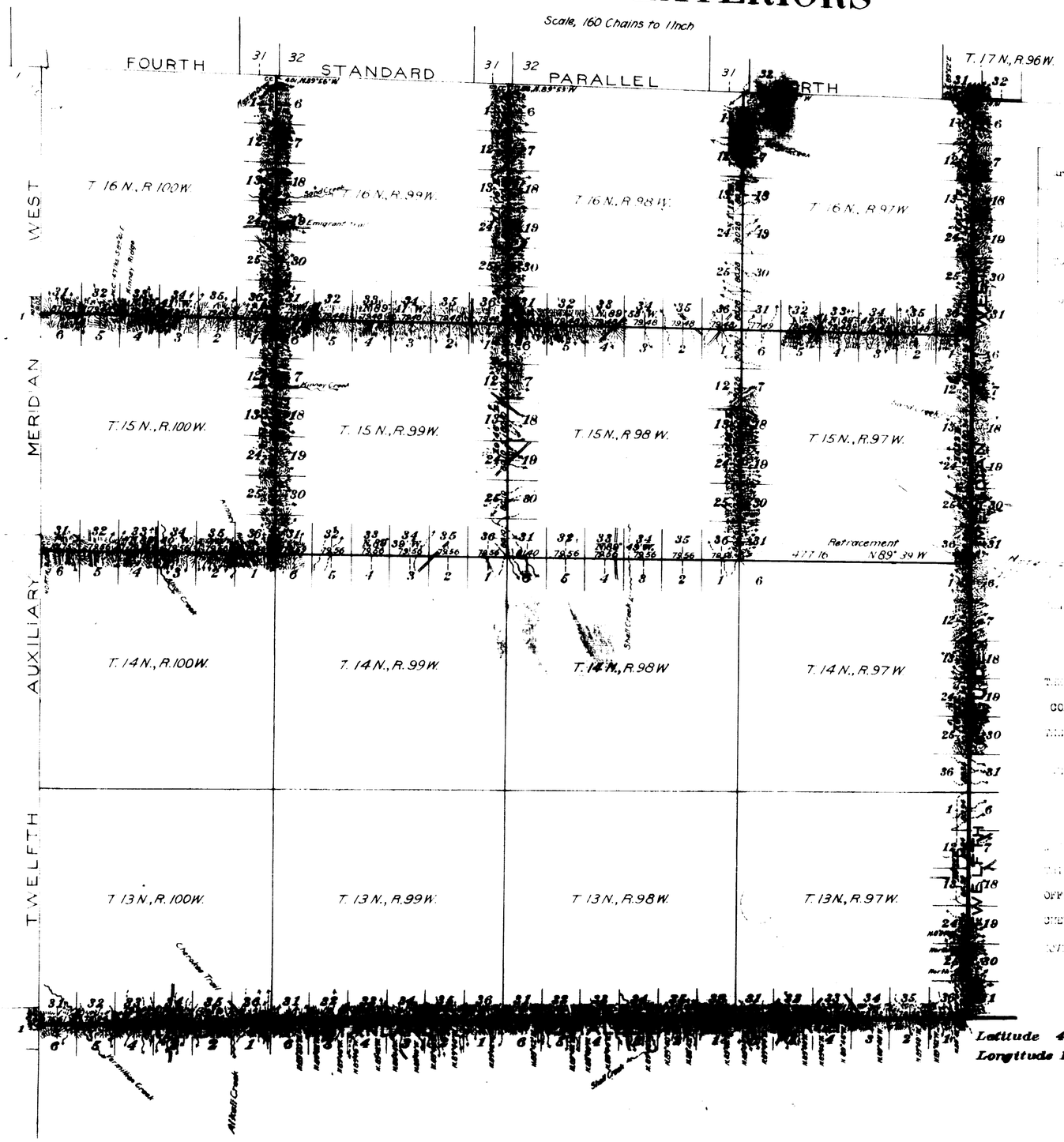

[illegible]	Amount	[illegible] Survey
[illegible] Survey [illegible] Parallel Lines	[illegible]	July 21-Oct. [illegible], 1912
Resurvey [illegible] Meridian Lines	[illegible]	July 21-Nov. [illegible], 1912
[illegible]	[illegible]	July 21-[illegible], 1912

[illegible]

[illegible] WEST MERIDIAN [illegible];

FOURTH STANDARD PARALLEL NORTH,

THROUGH PART OF RANGES 96 W.;

TWELFTH SIXTH MERIDIAN WEST,

[illegible] TOWNSHIPS 15, 14, 13, AND 12 NORTH;

[illegible] AND EAST BOUNDARIES OF

[illegible] 16 AND [illegible] NORTH, RANGES [illegible], [illegible], AND 100 W.;

SOUTH BOUNDARY OF

TOWNSHIP [illegible] NORTH, RANGE [illegible] WEST OF

THE SIXTH PRINCIPAL MERIDIAN, WYOMING, IS STRICTLY

CONFORMABLE TO THE FIELD NOTES OF THE RESURVEY

THEREOF

BY

[illegible] E. SAXON AND HOMER SAXON, U.S. TRANSITMEN,

UNDER INSTRUCTIONS FOR

GROUP 12, DATED AUGUST 20, 1912,

[illegible] BEEN EXAMINED, APPROVED AND FILED IN

THIS OFFICE.

OFFICE OF U.S. SURVEYOR GENERAL,

CHEYENNE, WYO.

OCTOBER 21, 1920.

Charles L. Decker

Surveyor General

Latitude 41°03' N.
Longitude 108°08' W.

Rec'd 8440 10/31/28
Sent CO 86 10/31/28

2984

43

Index

48895

RESURVEY

TOWNSHIP EXTERIORS

Scale: 1 inch to 160 chains

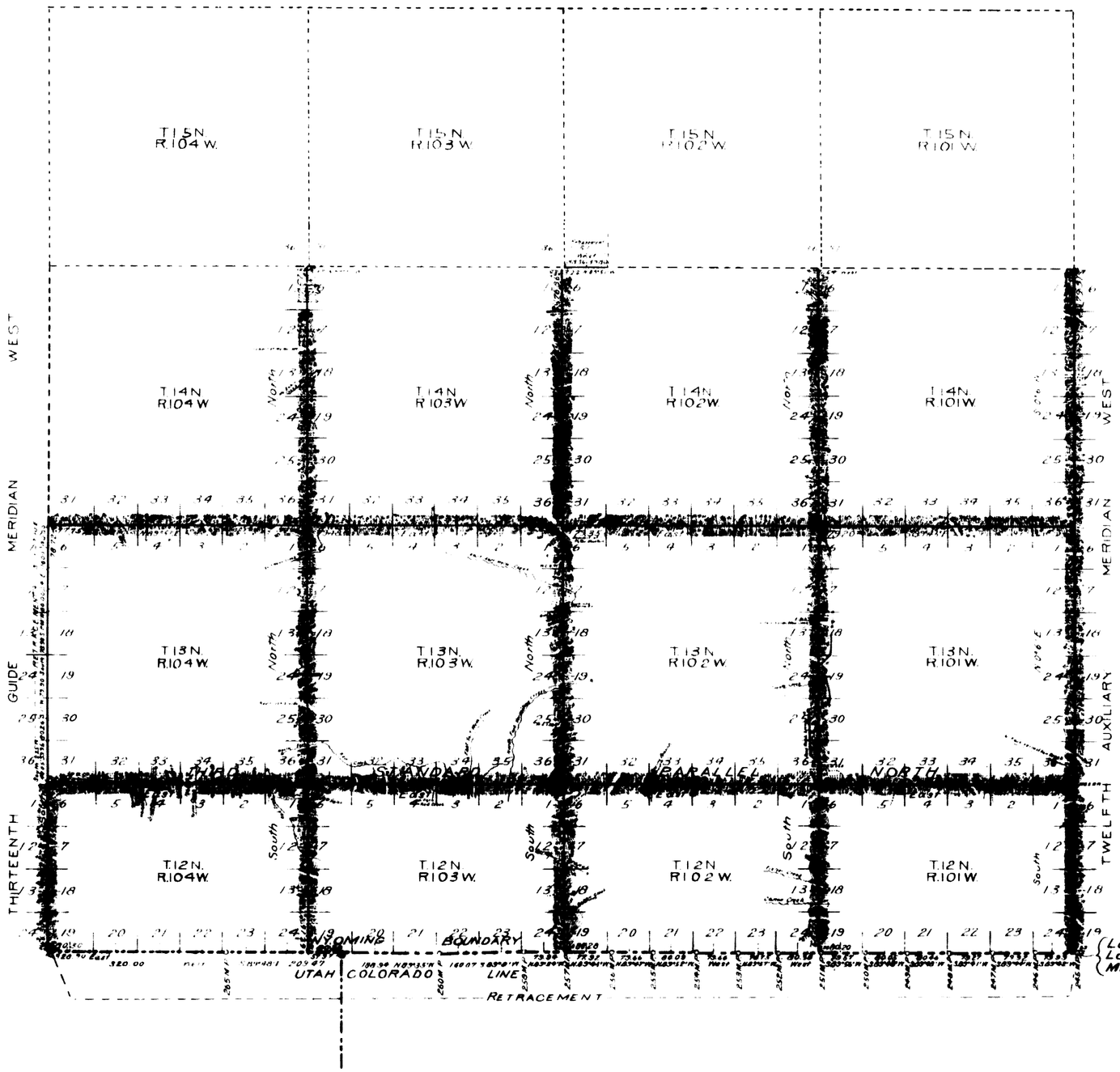

{ Latitude 41°00'N
Longitude 105°43'W
Mag Decl 17°15'E

The Plat
of the
Resurvey of
the Third Standard Parallel North, through Rs. 101, 102, 103 and 104 W., the Twelfth Auxiliary Meridian West through Ts. 12, 13 and 14 N., the Thirteenth Guide Meridian West through Township 12 N. the North Boundary of T. 13 N., Rs. 101, 102, 103 and 104 W., and the West Boundary of Ts. 12, 13 and 14 N., Rs. 101, 102 and 103 W.

and the
Retracement of
the South Boundary of the State of Wyoming from the 245 M.P. to closing corner on state line between Rs. 104 and 105 W., the Thirteenth Guide Meridian West through Township 13 N. and part of the North Boundary of T. 14 N., R. 102 West of the Sixth Principal Meridian, Wyoming, is strictly conformable to the field notes of the resurvey thereof

by
Herman Stecke and Emil Vogt, Surveyors
under the
assignment to Group No. 2
dated July 19, 1910

which have been examined, approved and filed in this office.

U.S. Surveyor General's Office,
Cheyenne, Wyoming
April 9, 1913

Stephen C. Stinson
Surveyor General

Surveys Designated	Amount Mls.	Chs.	Lks.	When Surveyed
Resurvey Standard Lines	43	52	45	June 30, 1910 – May 9, 1911
Resurvey Township Lines	71	30	76	July 26, 1910 – June 6, 1911
Connections Retracement	8	29	42	July 27, 1910 – June 6, 1911
Standard Lines Retracement	5	79	06	July 23, 1910 – July 25, 1910
Township Line Retracement		78	16	June 13, 1911
South Bdy State of Wyoming	23	74	14	August 31, 1910 – November 12, 1910

2936

Accepted by the Hon. Commissioner in his letter "E" February 6, 1914.

(16)

ACCESSION NO 1496

62

EXTERIOR LINES.

Scale 3 miles to 1 inch. Magnetic one East.



Surveys Designated by Whom Surveyed		Date of Contract	Amount of Surveys			When Surveyed.	
			mile	chs	lks		
Exterior lines	R. H. Woods	March 8, 1882	245	35	53	May 22	June 27, 1882
Connections				50	10		

I hereby certify that the above diagram of the Exterior lines of Townships No. 12 to 16 North inclusive, Ranges 97 to 102 inclusive, West of the 6th Principal Meridian, Wyoming Territory, is strictly continuable to the field notes of the survey thereof on file in this Office, which have been examined and approved.

Surveyor Generals Office,
Cheyenne Wyo. January 22, 1883.

Edw. C. David
Surveyor General.

1103