Ac. 6635

ORIGINAL

TOWNSHIP 13 NORTH, RANGES 101 & 102 WEST, OF THE SIXTH PRINCIPAL MERIDIAN, WYOMING

SUPPLEMENTAL PLAT

RECEIVED
AUG 29 1955
Cheyenne, Wyoming

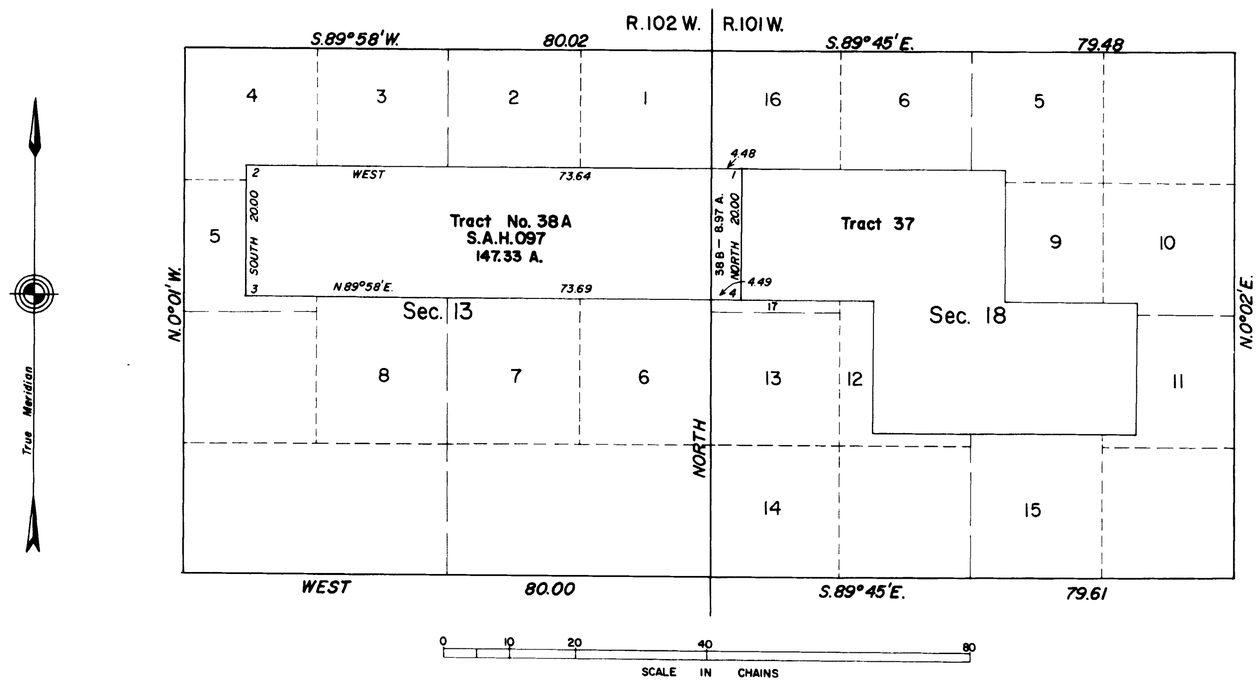

This plat, showing a subdivision of Tract 38, Ts. 13 N., Rs. 101 and 102 W., into Tract 38A in sec. 13, T. 13 N., R. 102 W., and Tract 38B in sec. 18, T. 13 N., R. 101 W., is based upon Supplemental Plats of secs. 13 and 18, approved April 10, 1925. The plat is prepared in accordance with instructions from the Director, Bureau of Land Management, dated April 26, 1955.

UNITED STATES DEPARTMENT OF THE INTERIOR
BUREAU OF LAND MANAGEMENT
Washington, D. C. June 16, 1955

This plat showing amended lottings, having been correctly prepared in accordance with the regulations, is hereby accepted.

For the Director

Donald W. Clement

Acting Cadastral Engineering Staff Officer

O.E.M.

1446-F

13-101

Ac. 6888

ORIGINAL

TOWNSHIP 13 NORTH, RANGE 102 WEST, SIXTH PRINCIPAL MERIDIAN, WYOMING

SUPPLEMENTAL PLAT

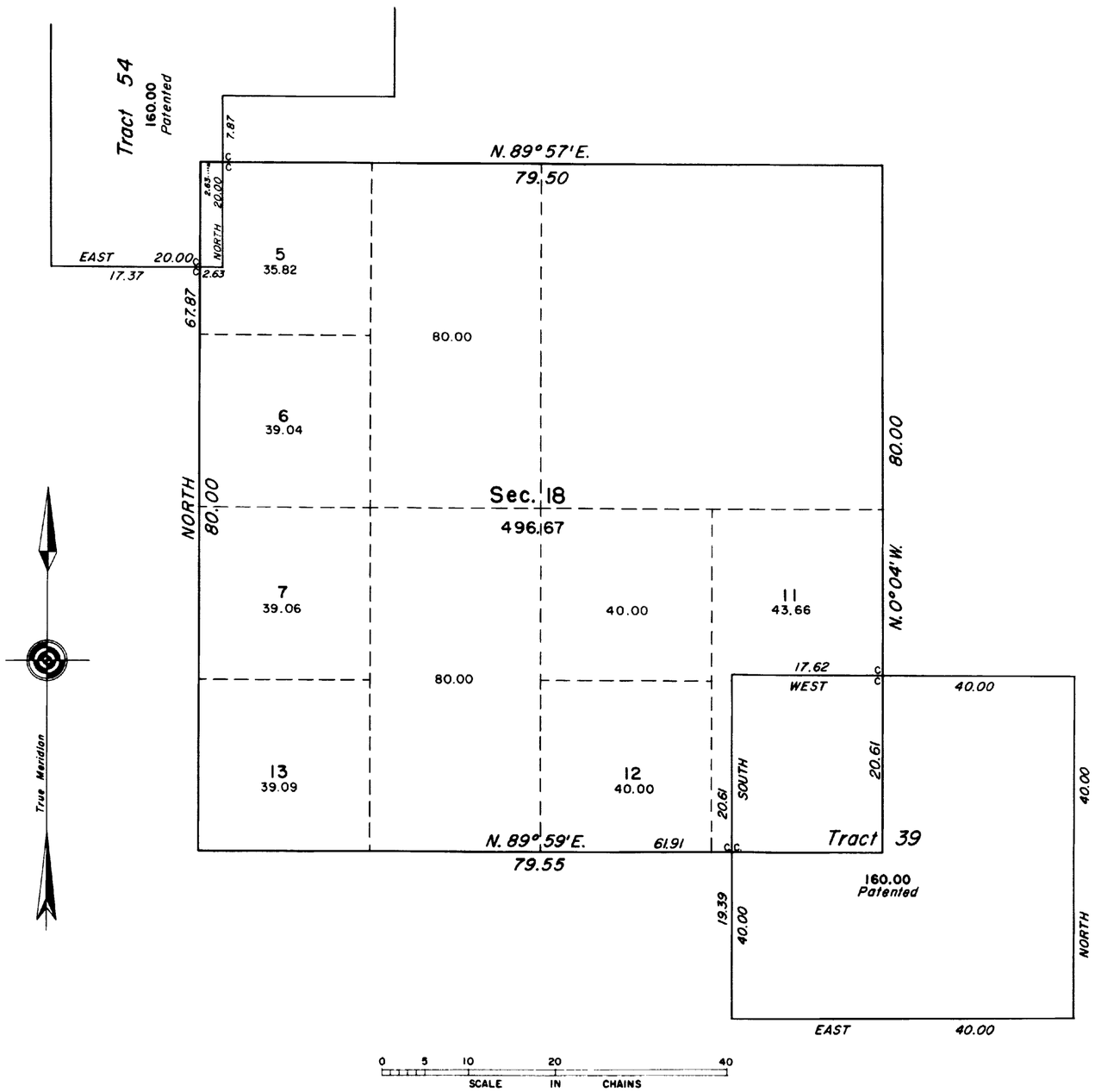

This supplemental plat showing amended lottings of section 18, T. 13 N., R. 102 W., 6th Principal Meridian, Wyoming, superseding conflicting plats approved April 13, 1913.

UNITED STATES DEPARTMENT OF THE INTERIOR
BUREAU OF LAND MANAGEMENT
Washington, D.C. March 2, 1962

This plat, showing amended lottings, is based upon the official records, and having been correctly prepared in accordance with the regulations, is hereby accepted.

For the Director

E. E. Lemmington

Chief, Division of Engineering

T.S.

1449-C

13-12

Click Here for Field Notes

1899

ORIGINAL

Accepted March 8, 1926

Supplemental Plat No 1

Resurvey Township No 13 North, Range No 102 West of the Sixth Principal Meridian, Wyoming

Resurveyed in 1910 by Jaeckel and Voigt under Group No 2

Scale 10 Chains to an inch

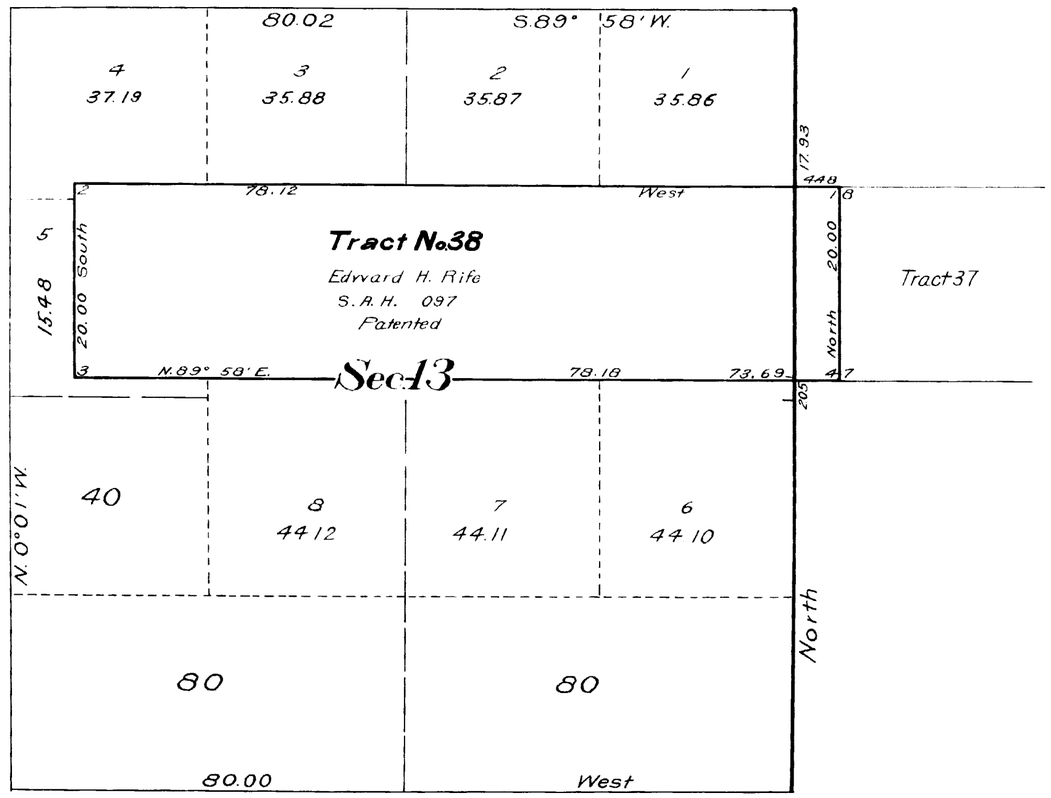

This Supplemental Plat of Resurvey Township No 13 North, Range No. 102 West of the Sixth Principal Meridian, Wyoming, plat approved April 9, 1913, is made to show the segregation of Tract No 38 and the fractional lots created thereby in Section 13 and is in conformity with the field notes of the survey thereof on file in this office which have been examined and approved.

U.S. Surveyor General's Office
Cheyenne, Wyoming, April 10, 1925

Clyde W. Atherly
Surveyor General

Surveys Designated	By Whom Surveyed	Group		Amount of Surveys			When Surveyed	
		No.	Date	Mls.	chs	lks	Begun	Completed
Segregated Tract Lines	Ruban W. Riley	66	April 21, 1923	2	16	30	June 3, 1924	June 3, 1924
Connecting Lines	" " "	"	" " "		6	53	June 3, 1924	June 3, 1924

INDEX TO SEGREGATED TRACT

Resurvey	Original Survey							
Tract No.	T	R	Sec	Subdivisions	Entry Kind	Entry No.	Status in Land Office	Entryman
38	13	101	7	N½ SE¼, NE¼ SW¼, Lot 3	S.A.H	097	Patented	Edward H. Rife

A. L. N.

1449-B

13-102

43

Click Here for Field Notes

52

1998

(4-675 a)

Resurvey Township Nº 13 North, Range Nº 102 West of the Sixth Principal Meridian, Wyoming



INDEX TO SEGREGATED TRACTS								
Resurvey				Original Survey				
Tract No.	T	R	Sec	Subdivision	Entry Kind	Entry No	Status in Land Office	Entryman
37	13	102	24	N½NW¼ N½NE¼	Cash	68	Patented	James T. Scriven
39	"	"	11	E½NE¼	F.H.	244	Patented	Galvin Youngq
	"	"	12	W½NW¼				
53	"	"	6	S½NE¼ N½SE¼	H	02409	Valid	U.L. File
54	"	"	4	Lot 4 SW¼NW¼	F.H.	1346	Patented	William R. Pile
	"	"	5	Lot 1 SE¼NE¼				
55	"	"	19	S½NE¼	S.L.		Approved	Wyoming

SEGREGATED TRACTS		
Number	Total	In Township
37	160.00 Acres	160.00 Acres
39	160.00 "	160.00 "
53	160.00 "	33.47 "
54	160.00 "	90.52 "
55	90.00 "	24.56 "

TABLE OF PATENTED ENTRIES T13N R102W Not Segregated.			
Original Survey			
Section	Subdivision	Entry Kind	Entryman
16	All	S.S.	Wyoming
36	All	S.S.	Wyoming

Areas in Acres	
Public Land	21,274.44
Indian Reservation	
Indian Allotments	
Mineral Claims	
Segregated Tracts	468.55
Patented Land Not Segregated	1,280.00
Total Area	23,022.99

Scale 40 Chains to an inch

Mean Magnetic Declination 17°00'E

Latitude 41°09'N

Longitude 108°15'W

Surveys Designated	By Whom Surveyed	Group No.	Group Date	Amount of Surveys Mls.	chs.	lks.	When Surveyed Begun	Completed
Resurvey N.S.E. & W. Township Lines	Jueckel & Voigt	2	July 15, 1910	23	79	35	Sept. 6, 1910	Sept. 27, 1910
Connections	" "	"	" "	1	16	92	Sept. 28, 1910	Oct. 11, 1910
Resurvey Subdivisions	" "	"	" "	59	78	30	Sept. 27, 1910	Oct. 12, 1910
Segregated Tracts	" "	"	" "	4	40	00	Oct. 13, 1910	Oct. 20, 1910

The above map of Resurvey Township No. 13 North, Range No. 102 West of the Sixth Principal Meridian, Wyoming, is strictly conformable to the field notes of the Resurvey thereof on file in this office, which have been examined and approved.

U.S. Surveyor General's Office

Cheyenne, Wyoming, April 9, 1913

Surveyor General

1449-4

13-102

Accepted by the Hon. Commissioner on the 5th day of January, 1914

Duplicate plat mailed to the Land Office, Jan. 8, 1914

Click Here for Field Notes

1997

TOWNSHIP No 13 NORTH, RANGE No 102 WEST of the 6th Principal MERIDIAN.

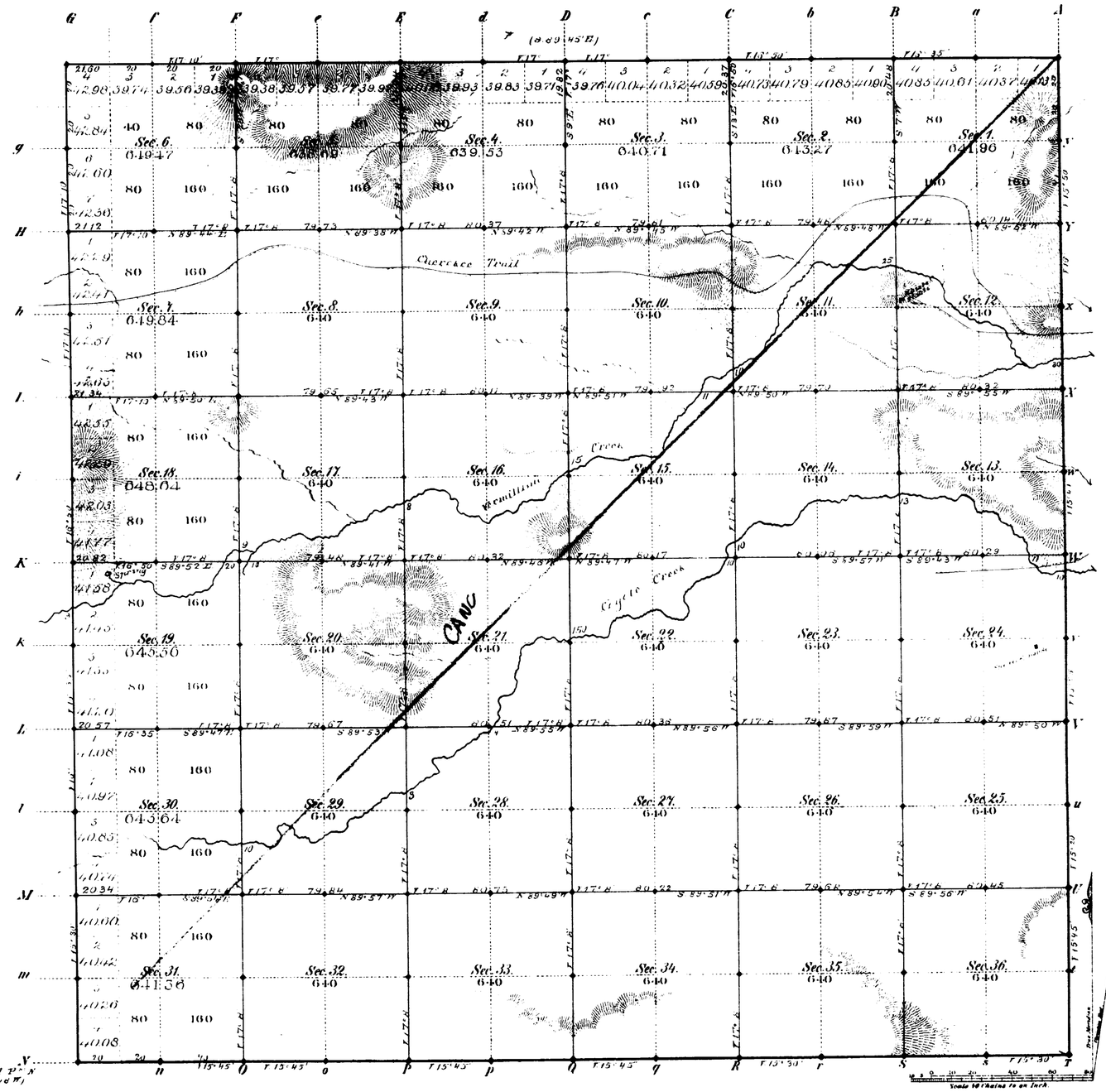

Total number of Acres 23082.57

Surveys Designated	By Whom Surveyed	Date of Contract	Amount at Surveys Mls	Chs	Lks	When Surveyed	Magnetic Declination
E & W Township lines	B. H. Woods	March 6 1863	12	31	60	June 18 - 21st 1862	19° 15' East
Subdivisions	" " "	" " "	00	05	96	June 15 - 21st 1862	17° 8' " "
Connections							
N Township line	Frank Hinckley	September 6th 1861	6	33	33	October 10, 1861	
3rd Stand Pr N	Bennett & Hill	May 21st 1861	6	33	33	June 10, 1861	

The above Map of Township No 13 North, Range No 102 West of the Sixth Principal Meridian Wyoming Territory is strictly conformable to the field notes of the survey thereof on file in this Office, which have been examined and approved

Surveyor General's Office,
Cheyenne, Wyoming
May 5th 1869

Edw. C. Darby
Surv. Gen.

A. Gast & Co. St Louis

43

4895

RESURVEY

TOWNSHIP EXTERIORS

Scale: 1 inch to 160 chains

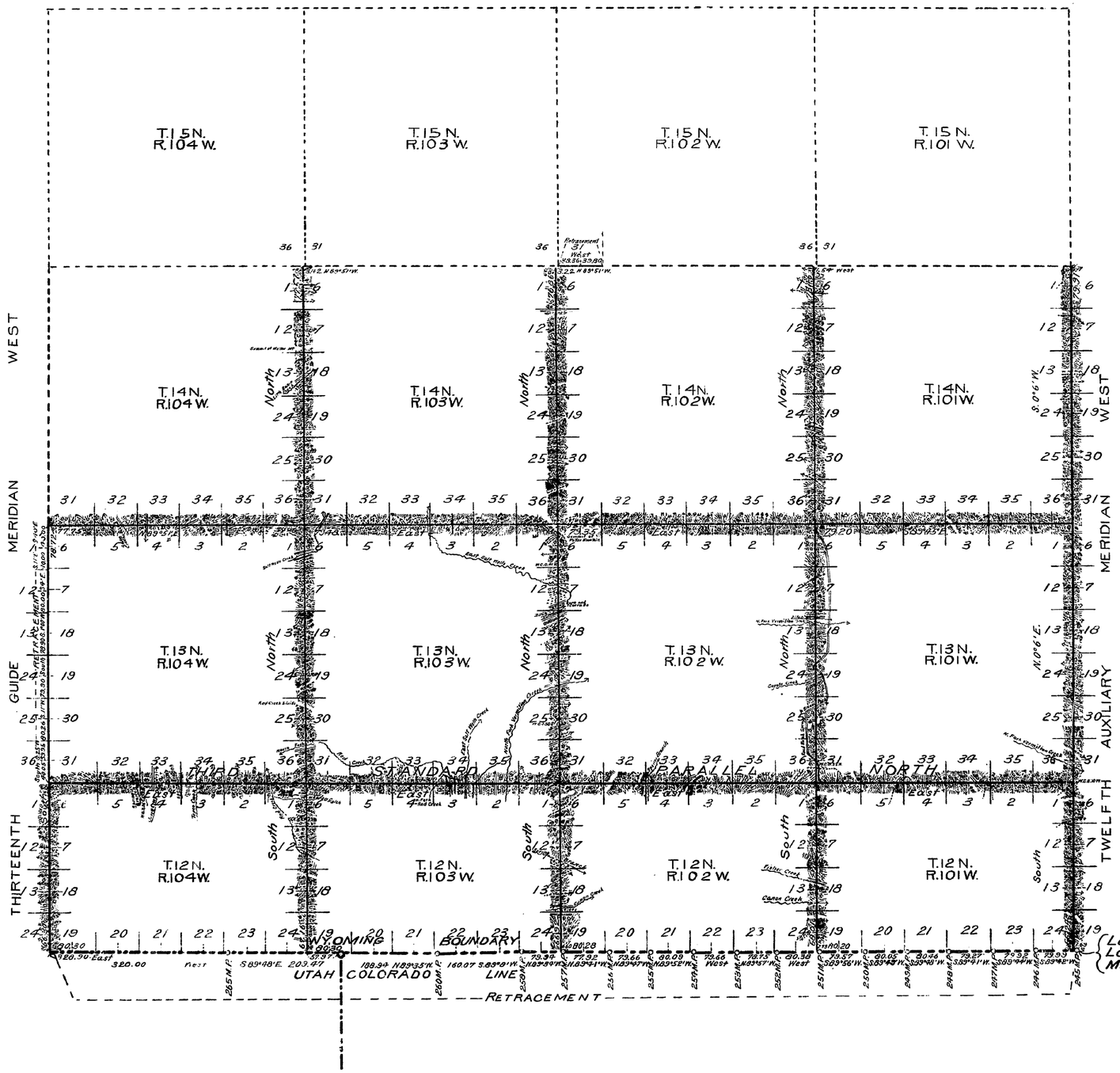

Latitude 41°00'N.
Longitude 108°43'W.
Mag. Decl. 17°15'E

This Plat
of the
Resurvey of
the Third Standard Parallel North, through Rs. 101, 102, 103 and 104 W; the Twelfth Auxiliary Meridian West, through Ts. 12, 13 and 14 N; the Thirteenth Guide Meridian West through Township 12 N; the North Boundary of T. 13 N., Rs 101, 102, 103 and 104 W., and the West Boundary of Ts. 12, 13 and 14 N., Rs. 101, 102 and 103 W;

and the
Retracement of
the South Boundary of the State of Wyoming from the 245 M.P. to closing corner on state line between Rs. 104 and 105 W; the Thirteenth Guide Meridian West through Township 13 N., and part of the North Boundary of T. 14 N., R. 102 West of the Sixth Principal Meridian, Wyoming, is strictly conformable to the field notes of the resurvey thereof

by
Herman Jaeckel and Emil Voigt U.S. Transitmen
under their
assignment to Group No 2
dated July 15, 1910
which have been examined, approved and filed in this office.
U.S. Surveyor General's Office
Cheyenne, Wyoming
April 9, 1913

Stephen S. Harrison
Surveyor General

Surveys Designated	Amount Mls.	Chs	Lks	When Surveyed
Resurvey Standard Lines	43	52	45	June 30, 1910 — May 9, 1911
Resurvey Township Lines	71	30	76	July 26, 1910 — June 6, 1911
Connections	8	29	42	July 27, 1910 — June 6, 1911
Retracement Standard Lines	5	79	06	July 23, 1910 — July 25, 1910
Retracement Township Line		78	16	June 13, 1911
Retracement South Bdy. State of Wyoming	23	74	14	August 31, 1910 — November 12, 1910

2936

Accepted by the Hon. Commissioner in his letter "E" February 6, 1914.

(16)

Click Here for Field Notes

accession no 1496

EXTERIOR LINES.

Scale 8 miles to 1 inch. Magnetic var. East.

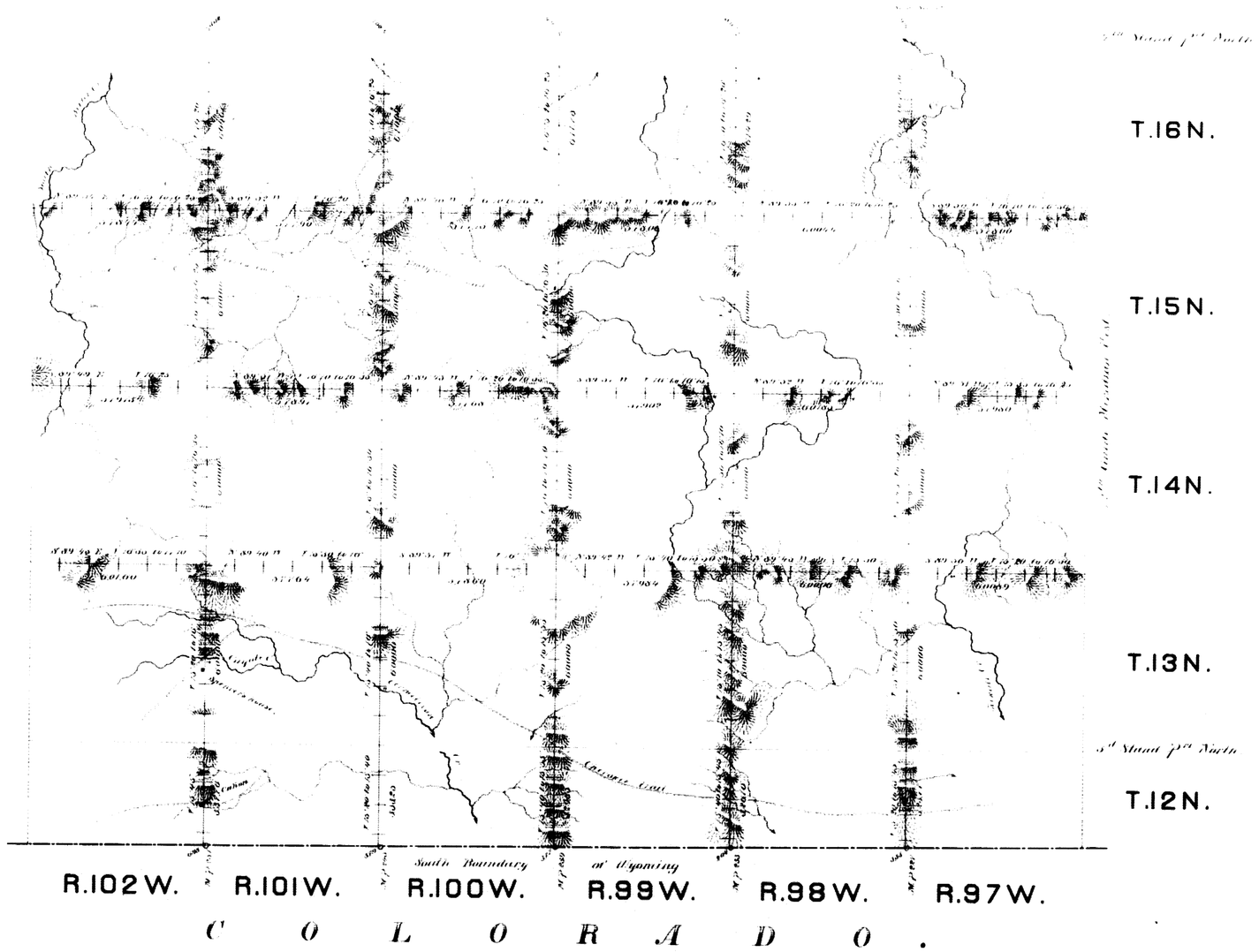

C O L O R A D O .

Surveys Designated	By Whom Surveyed	Date of Contract	Amount of Surveys			When Surveyed.	
			mls	chs	lks		
Exterior lines	R. H. Woods	March 8, 1888	245	35	55	May 22	June 27, 1888
Connections.				50	10		

I hereby certify that the above diagram of the Exterior lines of Townships No. 12 to 16 North inclusive, Ranges 97 to 102 inclusive, West of the 6th Principal Meridian, Wyoming Territory, is strictly conformable to the field notes of the survey thereof on file in this Office, which have been examined and approved.

Surveyor General's Office,
Cheyenne Wyo. January 9th, 1883.

Edw. C. David
Surveyor General.

1103

3rd STANDARD PARALLEL NORTH.

FROM THE 12TH TO THE 14TH GUIDE MERIDIAN WEST, IN RANGES 97 TO 112 INCLUSIVE, WEST OF THE 6TH PRINCIPAL MERIDIAN, WYOMING TERRITORY

(Course N 89°48' W.)

T.13 N. R.112 W.



T.13 N. R.111 W.

T.13 N. R.110 W.

T.13 N. R.109 W.

T.13 N. R.108 W.



T.13 N. R.107 W.



T.13 N. R.106 W.



T.13 N. R.105 W.

T.13 N. R.104 W.



T.13 N. R.103 W.



T.13 N. R.102 W.



T.13 N. R.101 W.



T.13 N. R.100 W.



T.13 N. R.99 W.



T.13 N. R.98 W.

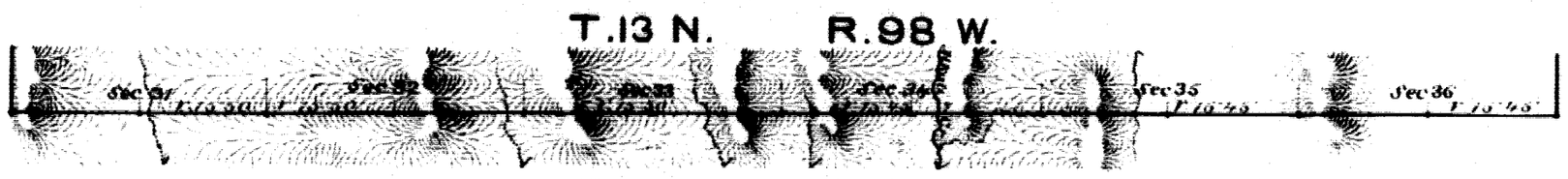

T.13 N. R.97 W.



Scale, 40 chains to an inch.

Magnetic Variation, East.

Survey Suspended	By Whom Surveyed	Date of Contract	Number of Township	Date Surveyed
3rd Stand. Par. N.	B. W. Child & D. H. Mill	May 3rd 1881	N. S. E. W. 13	June 8th to 23rd 1881

I hereby certify that the above diagram of The 3rd Standard Parallel North, from the 12th to the 14th Guide Meridian West, in Ranges 97 to 112 inclusive, West of the 6th Principal Meridian, Wyoming Territory, is strictly conformable to the field notes of the survey thereof on file in this Office, which have been examined and approved.

Surveyor General's Office,
Cheyenne, Wyoming, Feb'y 23rd 1882

Edw. L. Rawlins
Surv. Gen'l

Click Here for Field Notes

958

(25) Indexed 1321