Click Here for Field Notes

Click Here for Field Notes to Private Land Claims

1603

(4-675a)

Township No. 13 North, Range No. 106 West of the 6th Principal Meridian

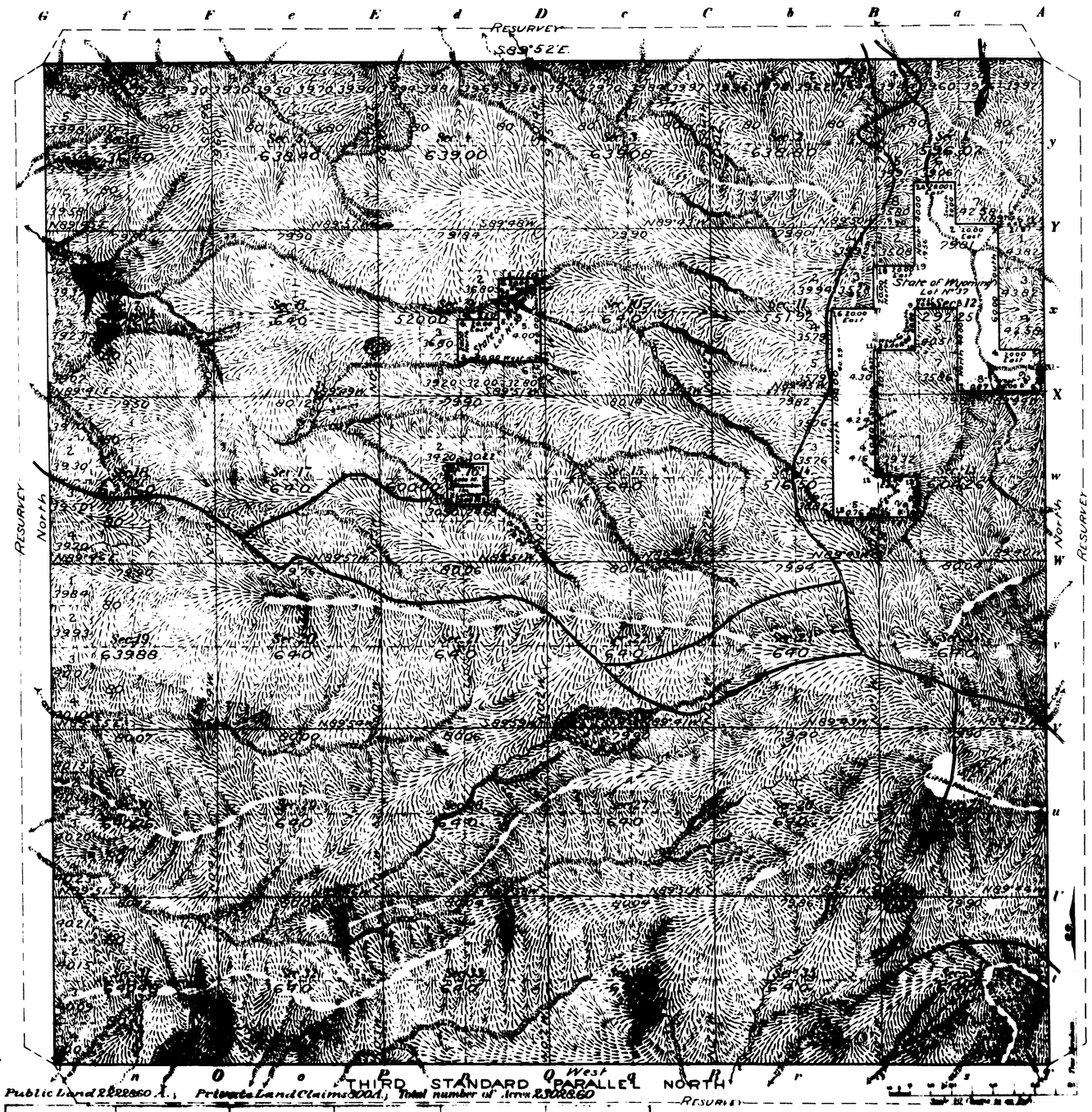

Public Land 22222.60 A.; Private Land Claims 3000 A.; Total number of Acres 23088.60

Meanders of

Posts	Courses	Ch. Lks.	Posts	Courses	Ch. Lks.	Posts	Courses	Ch. Lks.

LOT NUMBER	CLAIMANT	ACRES
Lot No. 37	State of Wyoming	640.00
" " 38	Lola M. Chamberlin	90.00
" " 39	State of Wyoming	120.00
	Total number of Acres	800.00

Latitude 41° 3' N.
Longitude 109°17' W.
Mean Mag. Decl 17°31' E

Survey Designated	By Whom Surveyed	Date of Contract	Amount of Surveys M	Ch.	Lk.	When Surveyed
Township lines	Sidney Blout	No. 286 June 12/1901	17	79	90	July 9-Aug 5/190
Subdivisions	" "	" " "	59	77	7	Sept 30-Oct 11, "
Private Land Claims	" "	" " "	11	00	00	July 29 30, "
West Boundary	John F. H. Stahle	287 " "	6	00	00	August 5, "
Connections	Sidney Blout	286 " "	1	25	5	Oct 2-4. "

The above Map of Township No. 13 North, of Range No. 106 West of the 6th Principal Meridian, Wyoming, is strictly conformable to the field notes of the surveys on file in this Office, which have been examined and approved.

Surveyor General's Office.
Cheyenne, Wyo., November 18, 1902.

Stephen V. Hanson
Surv. Gen.

1164

164 A

Instrument filed. Recorded in Book ... in this office ... 1902.

Click Here for Field Notes

1604

(4-675 a)

ORIGINAL

SUPPLEMENTAL PLAT No. 1

RESURVEY TOWNSHIP No. 13 NORTH, RANGE No. 106 WEST OF THE SIXTH PRINCIPAL MERIDIAN, WYOMING

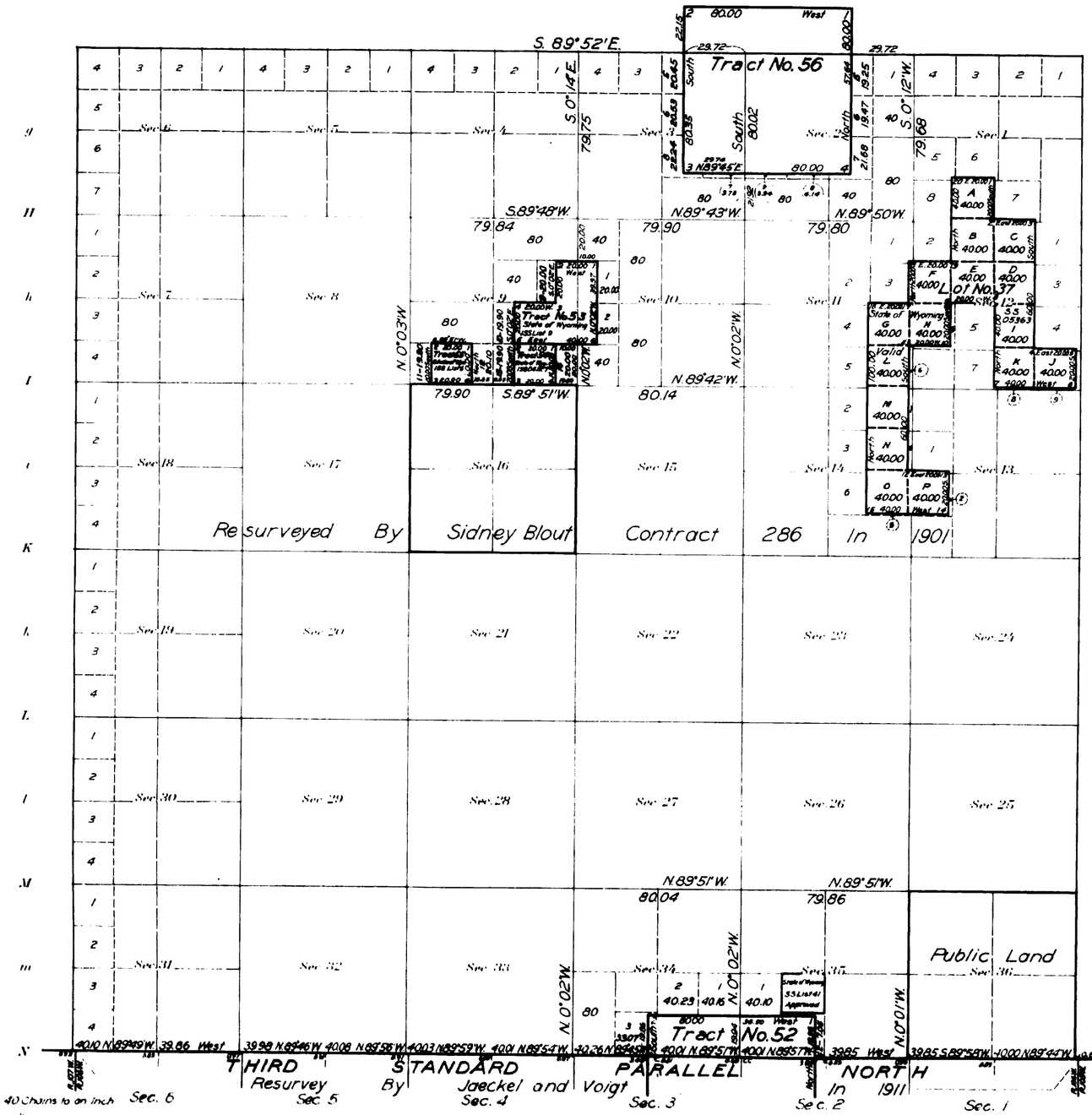

Scale 40 Chains to an inch

INDEX TO SEGREGATED TRACTS

Resurvey Lot No.	T	R	Sec.	Original Survey Subdivisions	ENTRY Kind	ENTRY No.	Status in Land Office	Entryman
37	13	105	5	SW¼NW¼ W½SW¼				
	"	"	6	Lot 1, SE¼NE¼				
	"	"	6	SE¼SW¼ W½SE¼				
	"	"	6	NE¼SE¼				
	"	"	7	E½NW¼ E½SW¼				
	"	"	7	SW¼SE¼				
	"	"	8	N½NW¼	[illegible]	05363	[illegible]	[illegible]
Tract 52	13	106	36	All		Designated School Section		
53	"	"	2	NE¼SW¼ S½SW¼	List 3		Approved	State of Wyoming
54	"	"	11	NW¼NW¼	List 7		"	State of Wyoming
55	"	"	10	NW¼NE¼	List 7		"	State of Wyoming
56	14	106	36	All		Designated School Section		

Lot 38 surveyed under Contract 286 was eliminated in 1924 under Group 66

Lot 39 surveyed under Contract 286 was eliminated in 1926 under Group 66

This Supplemental Plat No. 1 of Resurvey Township No. 13 North, Range No. 106 West of the Sixth Principal Meridian, Wyoming, plat approved November 18, 1902, showing

(a) subdivision of Lot 37 into aliquot parts

(b) changes of description in Sections 9 and 16 resulting from the elimination of Lots 38 and 39

(c) complete index of all tracts

(d) segregation of Tracts 52, 53, 54, 55 and 56 with fractional lots created thereby

is prepared from office records and field notes of the surveys executed by Ruben W. Riley under Group 66 and is hereby approved

Office of U.S. Supervisor of Surveys

Denver, Colorado. Feb. 15, 1927

U.S. Supervisor of Surveys

Surveys Designated	By Whom Surveyed	No.	Group Date	Amount of Surveys Mls	chs	lks	When Surveyed Begun	Completed
Tracts 52, 53, 54 and 55	Ruben W. Riley	66	May 9, 1924 February 11, 1925	7	63	08	July 9, 1924	May 31, 1926
Correction	"	"	"		36	94	"	"

DEPARTMENT OF THE INTERIOR
GENERAL LAND OFFICE

Washington, D.C. April 27, 1927.

The survey represented by this plat having been correctly executed in accordance with the requirements of law and the regulations of the office is hereby accepted

Assistant Commissioner

1164-B

13-106

(17)

Click Here for Field Notes

23

1602

TOWNSHIP No 13 NORTH, RANGE No 106 WEST of the 6th Principal MERIDIAN.

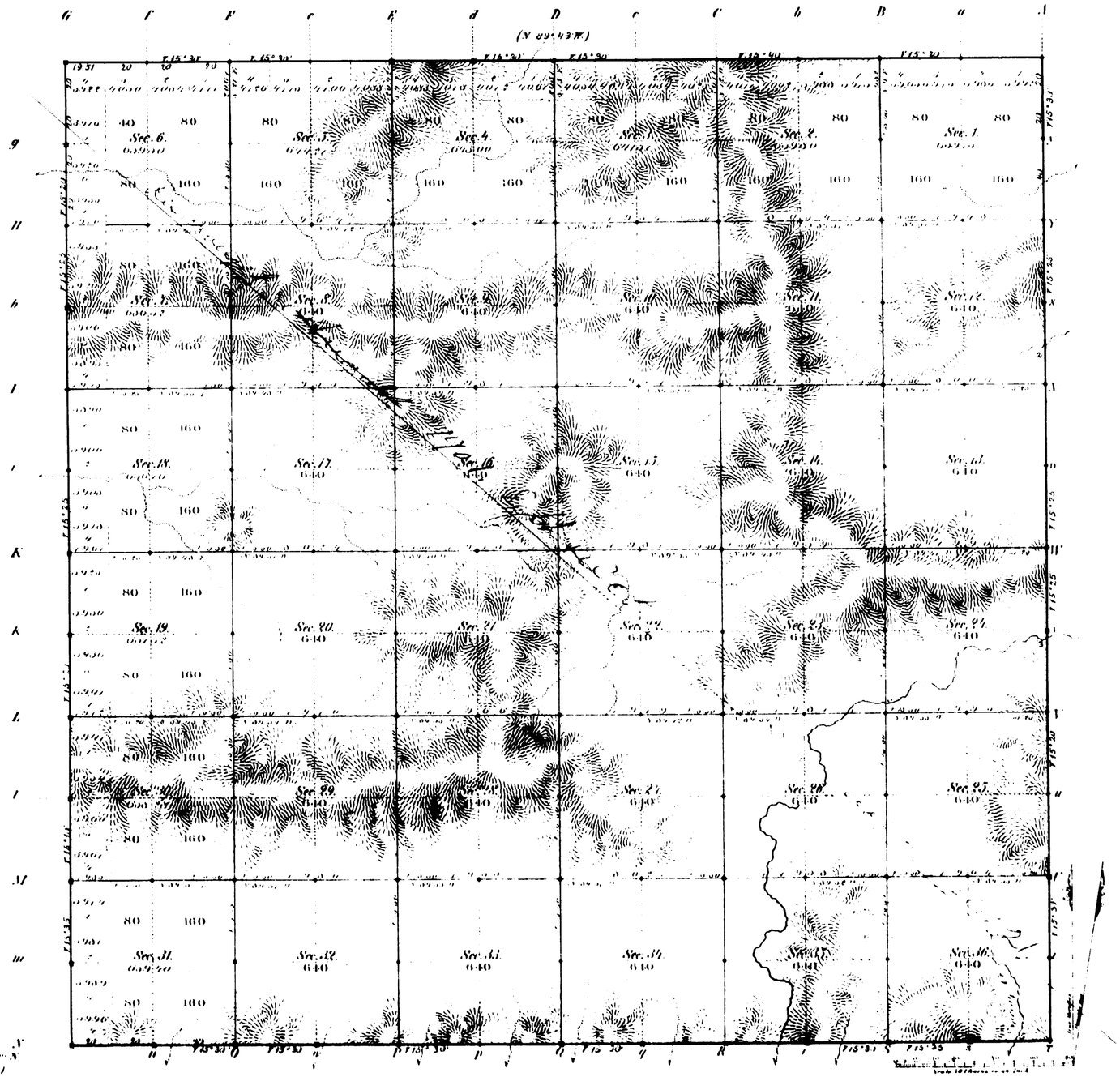

Total number of Acres 23012.96

Surveys Examined	By Whom Surveyed	Date of Contract	Commenced	Completed	Accepted	When Surveyed	Magnetic Declination
			M.	D.	Y.		
E W & N Township lines	Francis Buckley	Septbr 1st 1881	17	29	81	March 7, 8th, 1881.	15°25' East
Subdivisions	" "	" "	[illegible]	[illegible]	[illegible]	[illegible]	[illegible]
Connections							
3rd Stand Pr N	B.R. Chalker & W. Kirk	May 21st 1881	6	30	80	March 16 & 22, 1881.	

The above Map of Township No 13 North, Range No 106 West of the 6th Principal Meridian Wyoming Territory is strictly conformable to the field notes of the survey thereof on file in this Office which have been examined and approved.

Surveyor General's Office
Cheyenne Wyoming
Dec 10th 1881

Edw. G. Dawes
Surv. Gen.

1164

Lunc
13-106

43

Indexed

2987

4896

RESURVEY
TOWNSHIP EXTERIORS

Scale: 1 inch to 160 chains.



Table of Mileage

Survey. Designated	Amount Mls.	Chs.	Lks.	When Surveyed
Resurveyed Standard Lines	15	40	00	July 4, 1911 – August 7, 1911
Retraced Standard Lines	8	39	11	June 30 1911 – August 9, 1911
Resurveyed Township Lines	22	09	01	July 3, 1911 – June 14, 1912
Retraced Township Lines	8	32	57	May 28, 1912 – June 12, 1912
Resurveyed State Boundary	1	11	46	August 19, 1911 – August 19, 1911
Retraced State Boundary	22	63	48	July 26, 1911 – August 19, 1911
Connections	1	02	16	July 10, 1911 – August 8, 1911

This Plat
of the
Resurvey of
The Third Standard Parallel North, through a portion of Range 105 West & through Ranges 106, 107, & 108 West;
and the
East Boundary of Townships 12 North, Ranges 106, 107, & 108 West & Township 16 North, Range 107 West
a portion of the South Boundary of Township 16 North, Range 106 West
a portion of the West Boundary of Township 16 North, Range 107 West
and
a portion of the South Boundary of the State of Wyoming, through Range 108 West;
and the
Retracement of
the South Boundary of the State of Wyoming, through Ranges 105, 106, 107 & 108 West
and
the Third Standard Parallel North, through a portion of Ranges 105 & 108 West
and
a portion of the South Boundary of Township 16 North, Range 106 West
the South Boundary and a portion of the West Boundary of Township 16 North, Range 107 West of the
Sixth Principal Meridian,
Wyoming
is strictly conformable to the field notes of the resurvey thereof, by Herman Jaeckel and Emil Voigt U.S.S & U.S.T
Under their assignment to Group 4
dated May 3, 1911
which has been examined, approved and filed in this office.
U.S. Surv. Gen'l's Office,
Cheyenne, Wyoming
July 22, 1913

Surv. Gen'l.

Accepted by the Asst Commissioner in letter "E" March 5. 1914.

65

35
Trudeau

16

4803

TOWNSHIP EXTERIORS

Scale: 1 inch = 160 chains

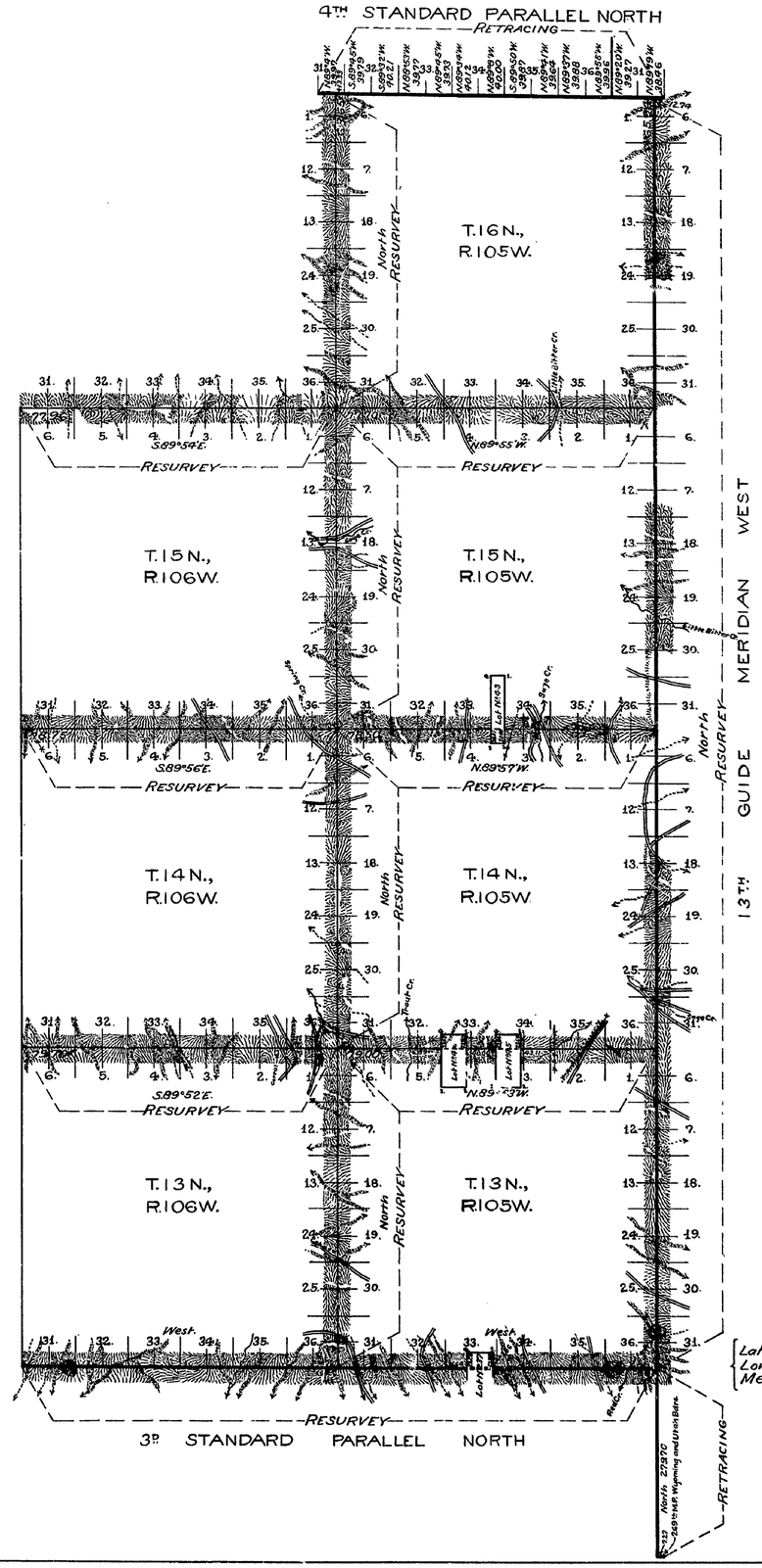

Table of Mileage

Surveys Designated	Amount Mls.	Chs.	Lks.	When Surveyed
Standard Lines Resur.	35	65	94	July 6-15, 1901
" " Retr.	9	76	37	September 29, "
Township Lines Resur.	59	60	26	July 31, 1901-Apr. 18, 1902
Connections	2	53	97	July 8-Aug. 12, 1901

This Plat
showing the
Resurvey of
The Thirteenth Guide Meridian West through Tps. 13, 14, 15 and 16 N.;
The Third Standard Parallel North through Rgs. 105 and 106 W.;
The North and West boundaries of Tps. 13, 14 and 15 N., R. 105 W.;
The West boundary of T. 16 N., R. 105 W.; and
The North boundaries of Tps. 13, 14 and 15 N., R. 106 W.; and the
Retracing of
A part of the Thirteenth Guide Meridian West through T. 12 N.;
and the Fourth Standard Parallel North through R. 105 W. of the
6th Principal Meridian,
Wyoming,
is strictly conformable to the field notes of the survey thereof
by
Sidney Blout, U.S.D.S.,
under his
Contract No. 286.,
dated June 19, 1901,
which have been examined, approved and filed in this office.

U.S. Surv. Gen'ls. Office,
Cheyenne, Wyoming,
November 18, 1902.

Stephen P. Hanson
U.S. Surv. Gen'l.

F.H.A.

2872

Survey accepted by the Hon. Commissioner in his letter "E" dated Feby 28, 1903.

(17)

Click Here for Field Notes

1655

38

EXTERIOR LINES.

Scale, 3 miles to 1 inch; Magnetic Variation, East.

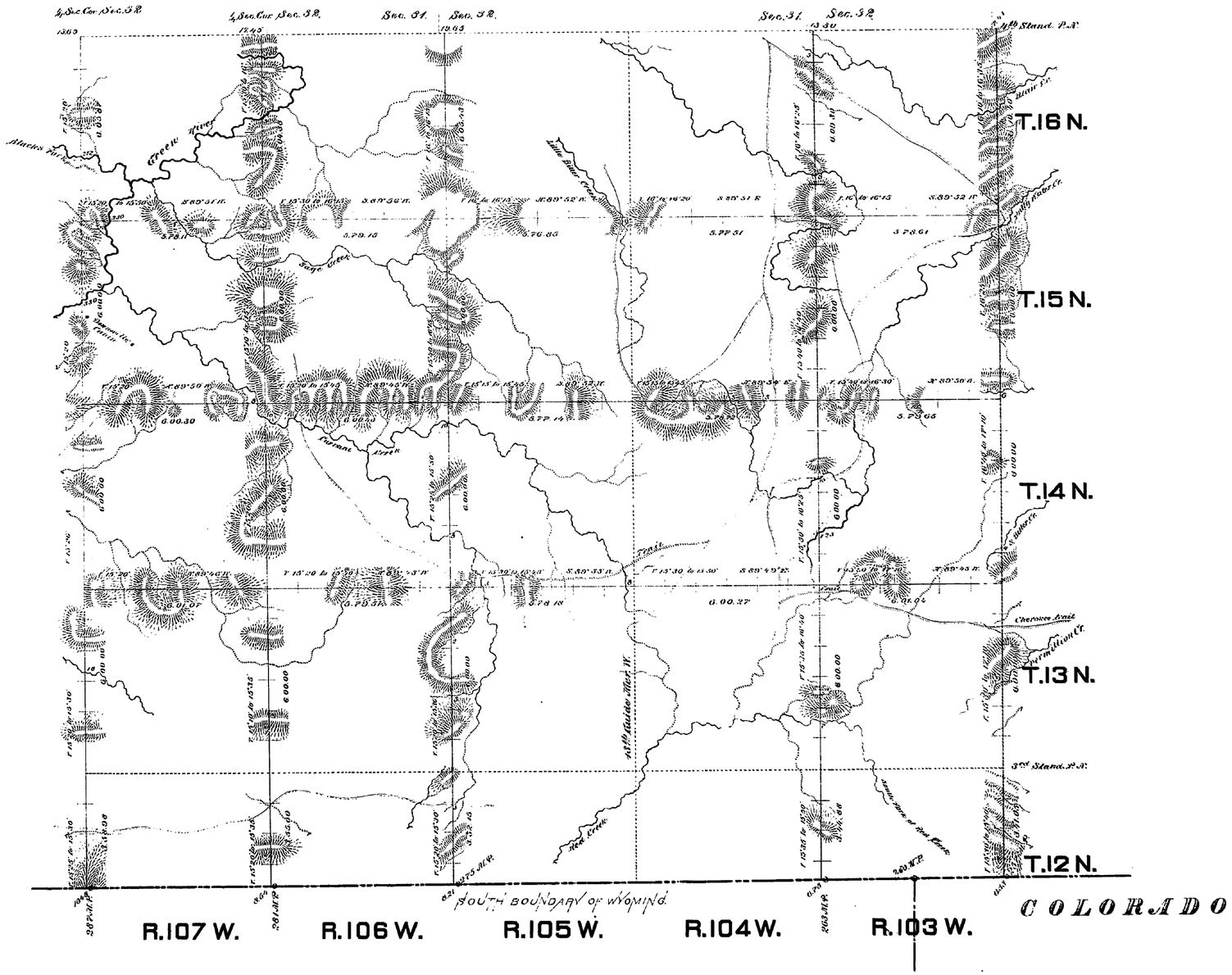

Surveys Designated.	By Whom Surveyed.	Date of Contract.	Amount of Surveys. Mls	Chs	Lks.	When Surveyed.
Exteriors	Frank Buckley	Sept. 4, 1881	228	33	04	Oct. 10 - Nov. 25, 1881
Connections	" " "	" " "	7	31	97	" " "

I hereby certify that the above map of the exterior lines of Townships No. 12, 13, 14, 15, and 16 North, Ranges No. 103, 104, 105, 106, and 107 West of the Sixth Principal Meridian-Wyoming Territory, is strictly conformable to the field notes of the survey thereof on file in this office, which have been examined and approved.

Surveyor Generals Office
Cheyenne Wyo.
February 10 1883.

Edw. C. Davis
Surveyor General.

1179

968

(15)

Indexed

1921

3rd STANDARD PARALLEL NORTH.

FROM THE 12TH TO THE 14TH GUIDE MERIDIAN WEST, IN RANGES 97 TO 112 INCLUSIVE, WEST OF THE 6TH PRINCIPAL MERIDIAN, WYOMING TERRITORY

(Course N 89°48' W.)

T.13 N. R.112 W.



T.13 N. R.111 W.

T.13 N. R.110 W.



T.13 N. R.109 W.

T.13 N. R.108 W.



T.13 N. R.107 W.



T.13 N. R.106 W.



T.13 N. R.105 W.

T.13 N. R.104 W.



T.13 N. R.103 W.



T.13 N. R.102 W.



T.13 N. R.101 W.



T.13 N. R.100 W.



T.13 N. R.99 W.



T.13 N. R.98 W.

T.13 N. R.97 W.

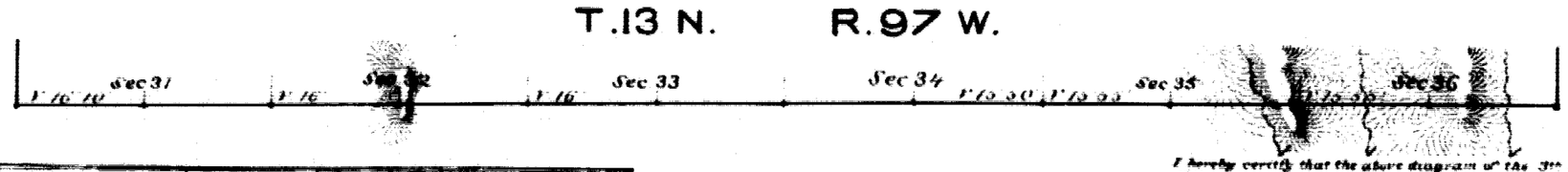

Scale, 40 chains to an inch.

Magnetic Variation, East.

Survey Designated	By Whom Surveyed	Date of Contract	Amount of Survey Mile	Chs	Lks	When Surveyed
3rd Stand. Par. N	B. W. Child & D. M. Hill	May 2nd 1881	96	4	13	June 2nd to 23rd 1881

I hereby certify that the above diagram of the 3rd Standard Parallel North, from the 12th to the 14th Guide Meridian West, in Ranges 97 to 112 inclusive, W. of the 6th Principal Meridian, Wyoming Territory, is strictly conformable to the field notes of the survey thereof on file in this Office, which have been examined and approved.

Surveyor General's Office,
Cheyenne, Wyoming, Octo. 23rd 1882

Edw. C. Davis
Asst. Genl.

Click Here for Field Notes