41

Click Here for Field Notes

51

1319

(4-675a)

Resurvey Township No. 13 North, Range No. 110 West of the Sixth Principal Meridian, Wyoming

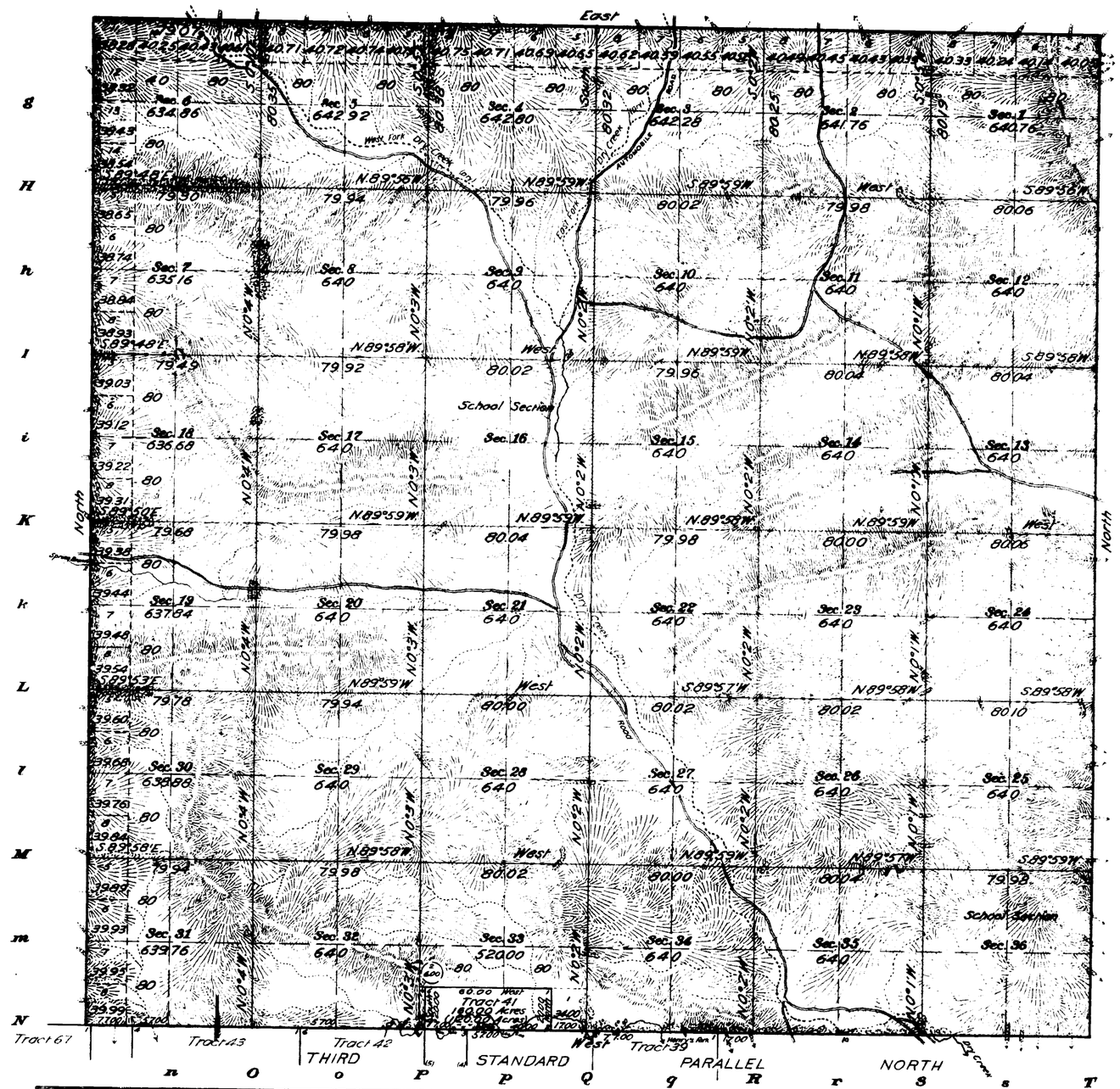

INDEX TO SEGREGATED TRACTS							
Re Survey	Original Survey						
No	T	R	Sec.	Subdivision	Entry Kind	Entry No	Entryman
41	13	110	33	SW¼SW¼	FH	618	Patented Alma Swanson
	"	"	32	S½SE¼			
	12	110	5	Lot 2			

SEGREGATED TRACTS		
Number	Total	In Township
41	160.00 Acres	120.00 Acres

TABLE OF PATENTED ENTRIES T.13 N. R.110 W. Not Segregated			
Original Survey			
Section	Subdivision	Entry	Entryman
16	All	S.S.	Wyoming
36	All	S.S.	Wyoming

Areas in Acres.	
Public Land	21633.70
Patented Land Not Segregated	1280.00
Indian Allotments	
Mineral Claims	
Water Surface	
Segregated Tract	120.00
Total Area	23033.70

Scale 40 Chains to an inch

Mean Magnetic Declination 17° 03' E

Latitude 41° 04' N.

Longitude 109° 45' W.

Surveys Designated.	By Whom Surveyed.	Contract No.	Contract Date	Amount of Surveys Mls.	chs.	lks.	When Surveyed. Begun.	Completed.
Resurvey Township Lines	Adams and Saxon	335	June 8, 1909	23	79	07	July 9, 1909	August 10, 1909
Resurvey Subdivision Lines	" "	"	" "	59	79	78	August 14, 1909	August 28, 1909
Segregated Tract Lines	" "	"	" "	1	60	00	July 26, 1909	July 26, 1909

The above map of resurvey Township No. 13 North, Range No. 110 West of the Sixth Principal Meridian, Wyoming, is strictly conformable to the field notes of the resurvey thereof on file in this office, which have been examined and approved.

U. S. Surveyor General's Office,
Cheyenne, Wyoming, January 22, 1912.

Stephen G. Hoffman
Surveyor General.

966-A

13 - 110

Accepted by the Commissioner in his letter "E" April 2, 1912
Triplicate plat mailed to the Evanston land office, December 12, 1912.

(15)

Click Here for Field Notes

26

1318

TOWNSHIP No. 13 NORTH, RANGE No. 110 WEST of the 6th Principal MERIDIAN.

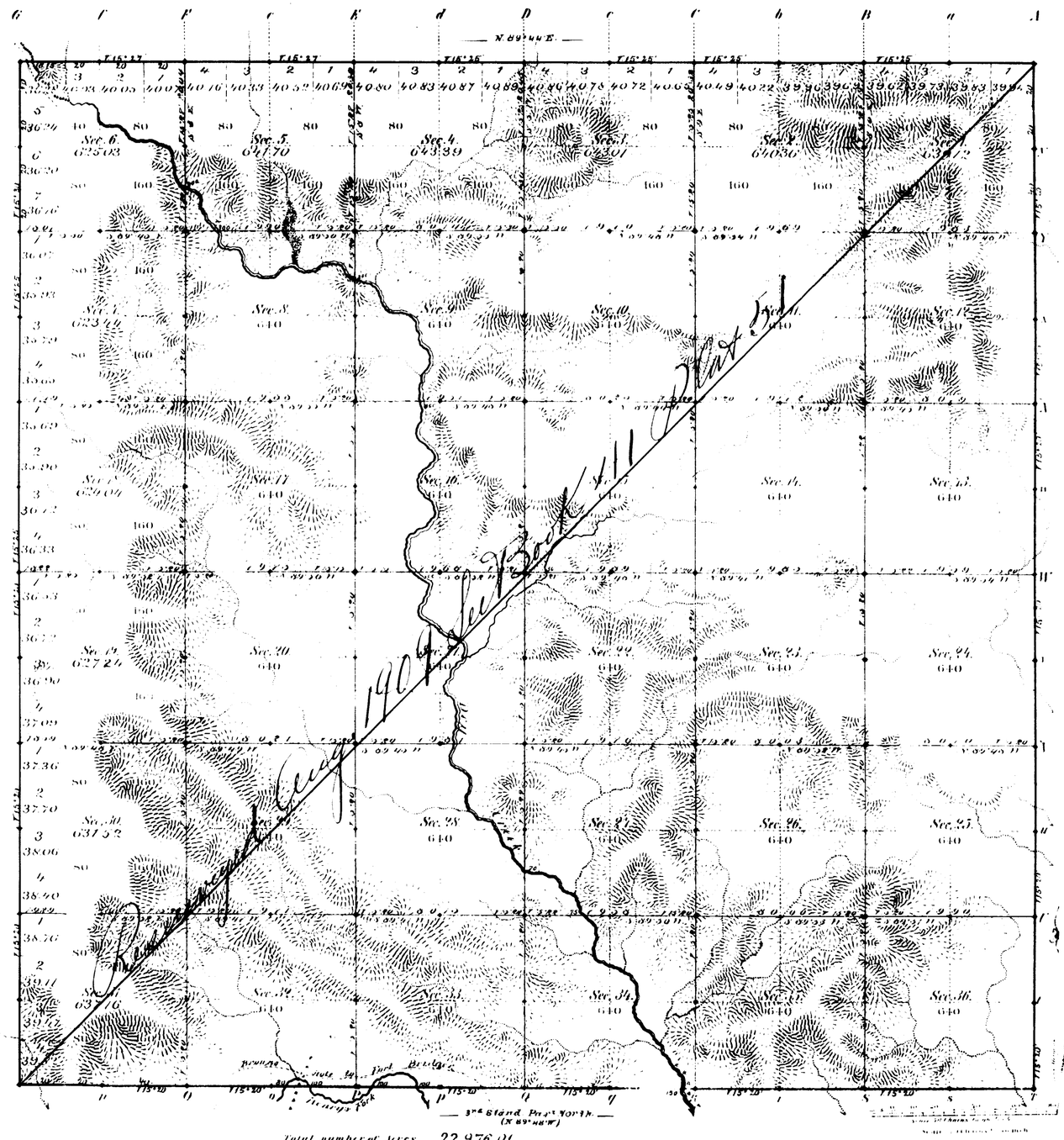

Total number of Acres 22,976.01

Surveys Designated	By Whom Surveyed	Date of Contract	Amount of Surveys Miles	Chains	Links	When Surveyed	Magnetic Declination
W. E. & N. Township lines	Chas. A. K. Hill	May 21st 1881	17	76	15	July 14, 22 & 23, 1881.	15° 22' East
Subdivisions	" " "	" " "	59	69	73	Oct 26 to Nov 4, 1881	15° 20' " "
Connections							
3rd Stand. Par. N	B. W. Child & D. M. Hill	May 21st 1881	6	0	3	June 22, 1881	

The above Map of Township No. 13 North of Range No. 110 West of the Sixth Principal Meridian Wyoming Territory is strictly conformable to the field notes of the survey thereof on file in this office, which have been examined and approved.

Surveyor General's Office,
Cheyenne Wyoming
October 23rd 1882

Edw. C. Laird
Surv. Gen'l

966

RESURVEY

TOWNSHIP EXTERIORS

SCALE: 1 INCH TO 160 CHAINS

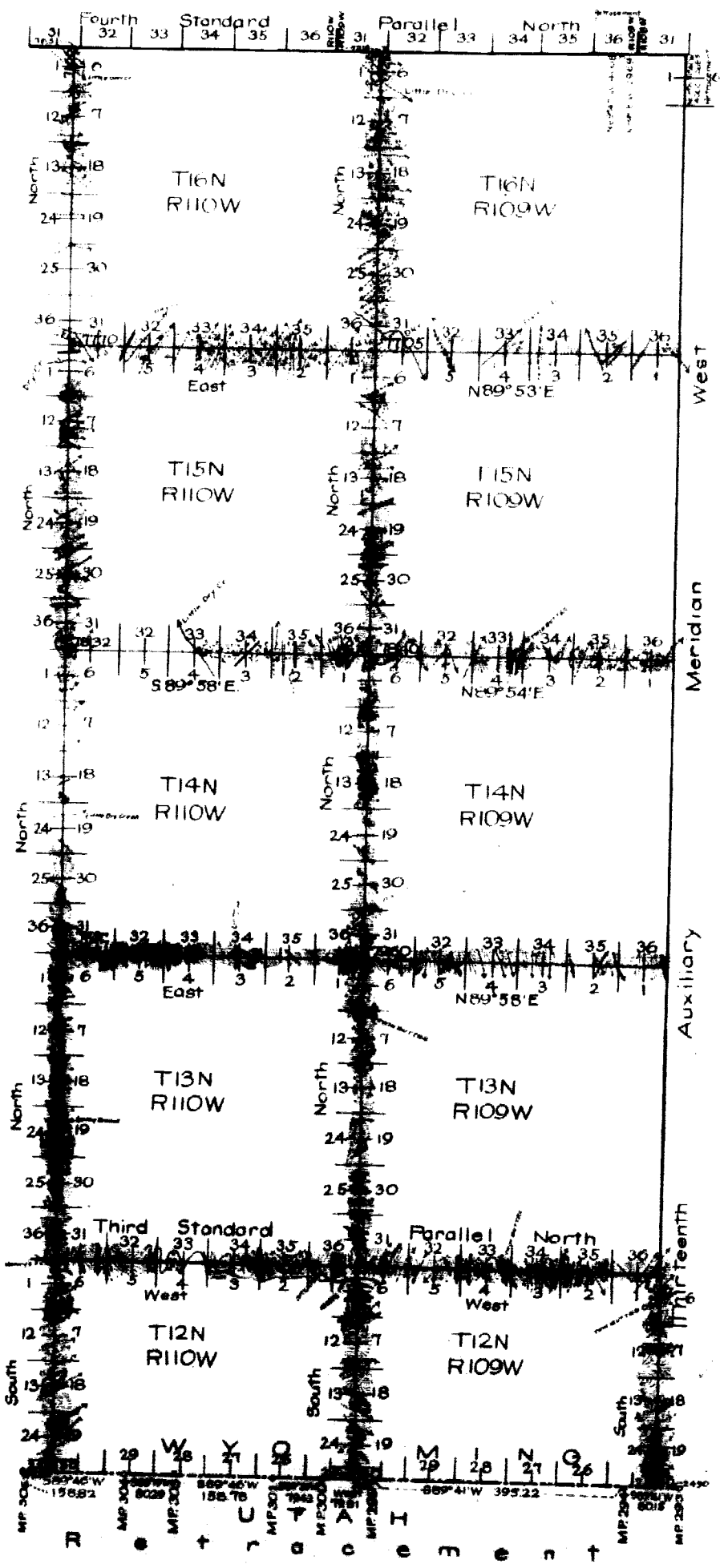

This Plat
of the Resurvey
of the
Thirteenth Auxiliary Meridian West through Township 12 N, the Third Standard Parallel North through Ranges 109 and 110 W, the West Boundaries of Townships 12, 13, 14, 15, and 16 N through Ranges 109 and 110 W, the South Boundaries of Townships 14, 15 and 16 N through Ranges 109 and 110 W, and
of the Retracement
of the
South Boundary of Wyoming from Mile Post 293 to Mile Post 309; the Thirteenth Auxiliary Meridian West through Townships 15 N and part of 16 N; and the Fourth Standard Parallel North through a part of Range 109 West of the Sixth Principal Meridian Wyoming, is strictly conformable to the field notes of the resurvey thereof by
Adams & Saxon, USDS
under their
Contract No 335
dated June 8, 1909
which have been examined, approved and filed in this office
US Surveyor General's Office,
Cheyenne, Wyoming,
January 22, 1912

Stephen P. Saxon
Surveyor General

SURVEYS DESIGNATED	AMOUNT MLS	CHS	LKS	WHEN SURVEYED
RETRACEMENT Standard Lines	1	56	62	Oct. 23 - Oct. 23, 1909
RESURVEY Standard Lines	16	02	00	July 7 - July 16, 1909
RESURVEY Township Lines	91	63	69	July 11 - Oct. 13, 1909
RETRACEMENT State Line	12	72	49	July 7 - July 29, 1909
RESURVEY Connecting Lines	2	25	13	July 13 - Oct. 13, 1909

Accepted by the Acting Commissioner in his letter "E" April 22, 1912

(15) accession no. 1322

EXTERIOR LINES.

Scale 3 miles to 1 inch. Magnetic Var. E.

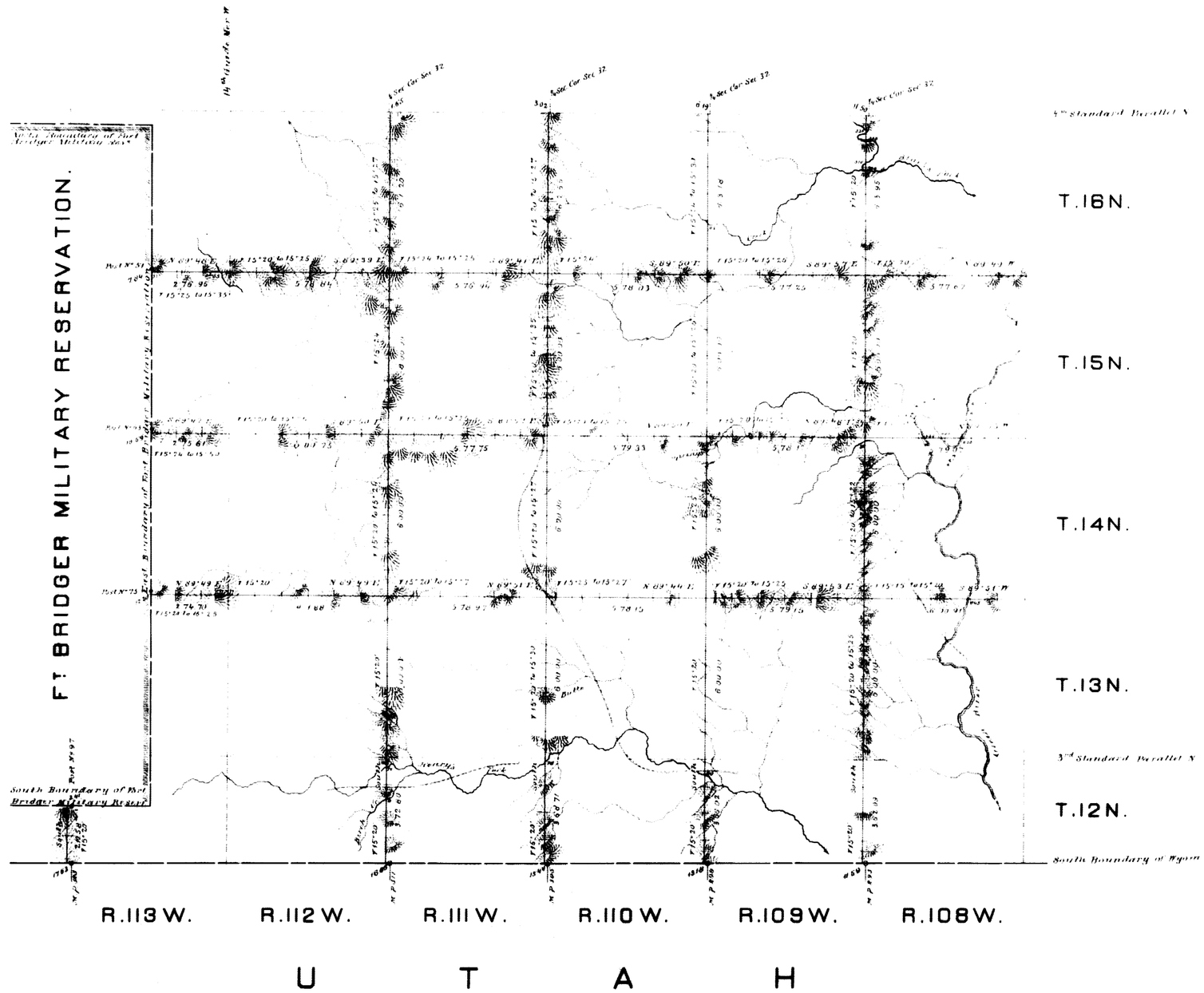

Surveys Designated	By whom surveyed	Date of contract	Amount of Surveys 1880	1881	1882	When surveyed
Exterior Lines	Chas. Ind. Hill	May 21, 1881	212	20	00	July 2nd to Nov. 30, 1881
Connections	" " "	" " "	4	51	10	" " "

I hereby certify that the above diagram of the Exterior Lines of Townships 16 to 12 North, inclusive, Ranges 108 to 113 inclusive, West of the 6th Principal Meridian, Wyoming Territory, is strictly conformable to the field notes of the survey thereof on file in this Office, which have been examined and approved.

Surveyor General's Office,
Cheyenne, Wyo. Oct. 25th 1882.

Edw. C. David
Surveyor General.

969

3rd STANDARD PARALLEL NORTH.

FROM THE 12TH TO THE 14TH GUIDE MERIDIAN WEST, IN RANGES 97 TO 112 INCLUSIVE, WEST OF THE 6TH PRINCIPAL MERIDIAN, WYOMING TERRITORY

(Course N 89°48' W.)

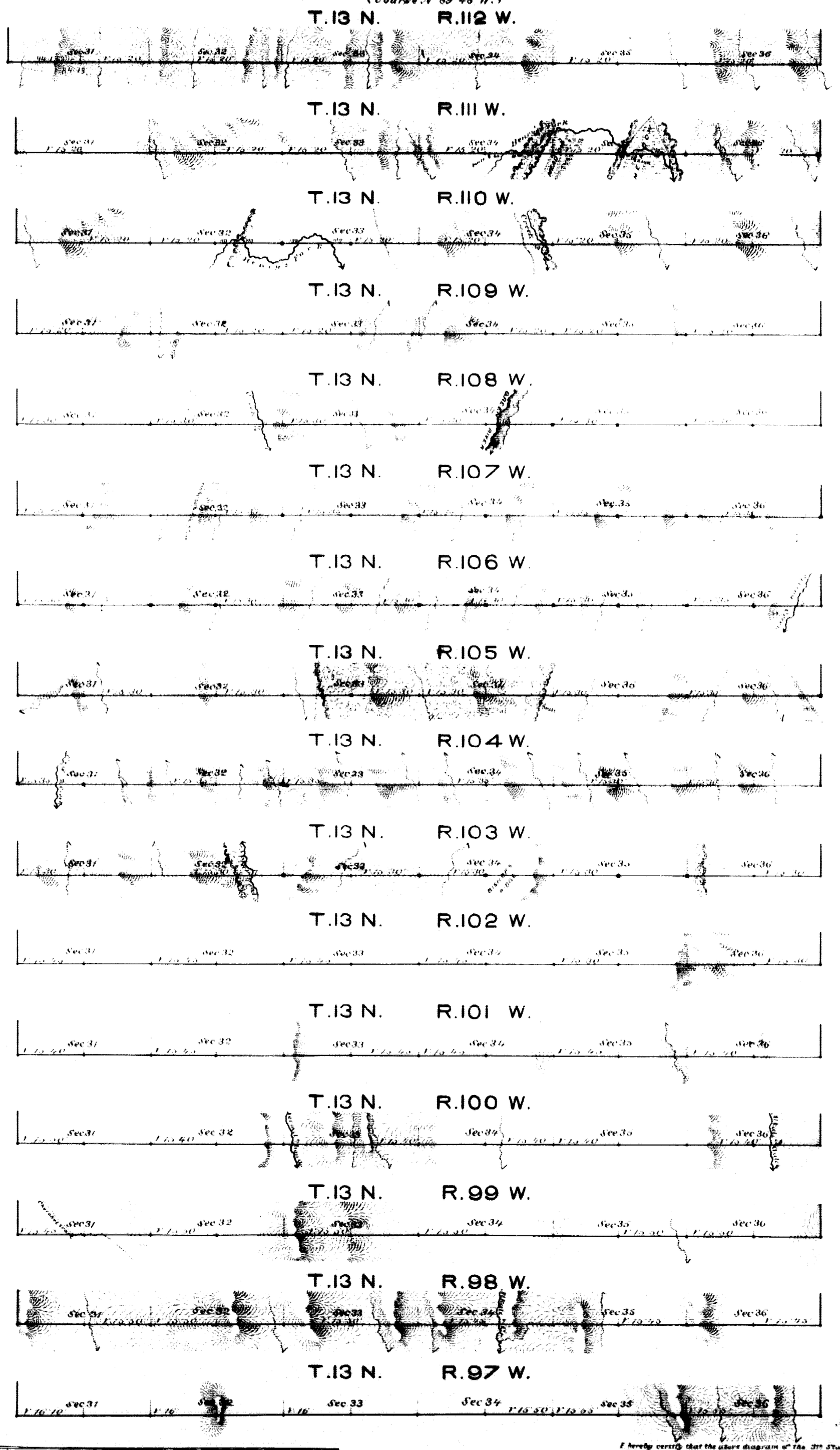

Scale, 40 chains to an inch.

Magnetic Variation, East.

Surveys Designated	By Whom Surveyed	Date of Contract	Date of Surveys			When Surveyed
			Year	Vol.	Pag.	
3rd Stand. P.L. N.	B. W. Child & D. M. Hall	May 21st 1881	86	4	13	June 2nd to 23rd 1881

I hereby certify that the above diagram of the 3rd Standard Parallel North, from the 12th to the 14th Guide Meridian West, in Ranges 97 to 112 inclusive, W. of the 6th Principal Meridian, Wyoming Territory, is strictly conformable to the field notes of the survey thereof on file in this Office, which have been examined and approved.

Surveyor General's Office,
Cheyenne, Wyoming, Oct. 23rd 1888

Edw. E. Ray
Surv. Genl.

968

Indexed
1321