62

Supplemental Plat No. 1

Resurvey Portion Township No. 13 North, Range No. 111 West of the Sixth Principal Meridian, Wyoming.

Scale: 20 chains to 1 inch.

Secs. 1,2,3,4,9,10,11,12,13,14,15,16.

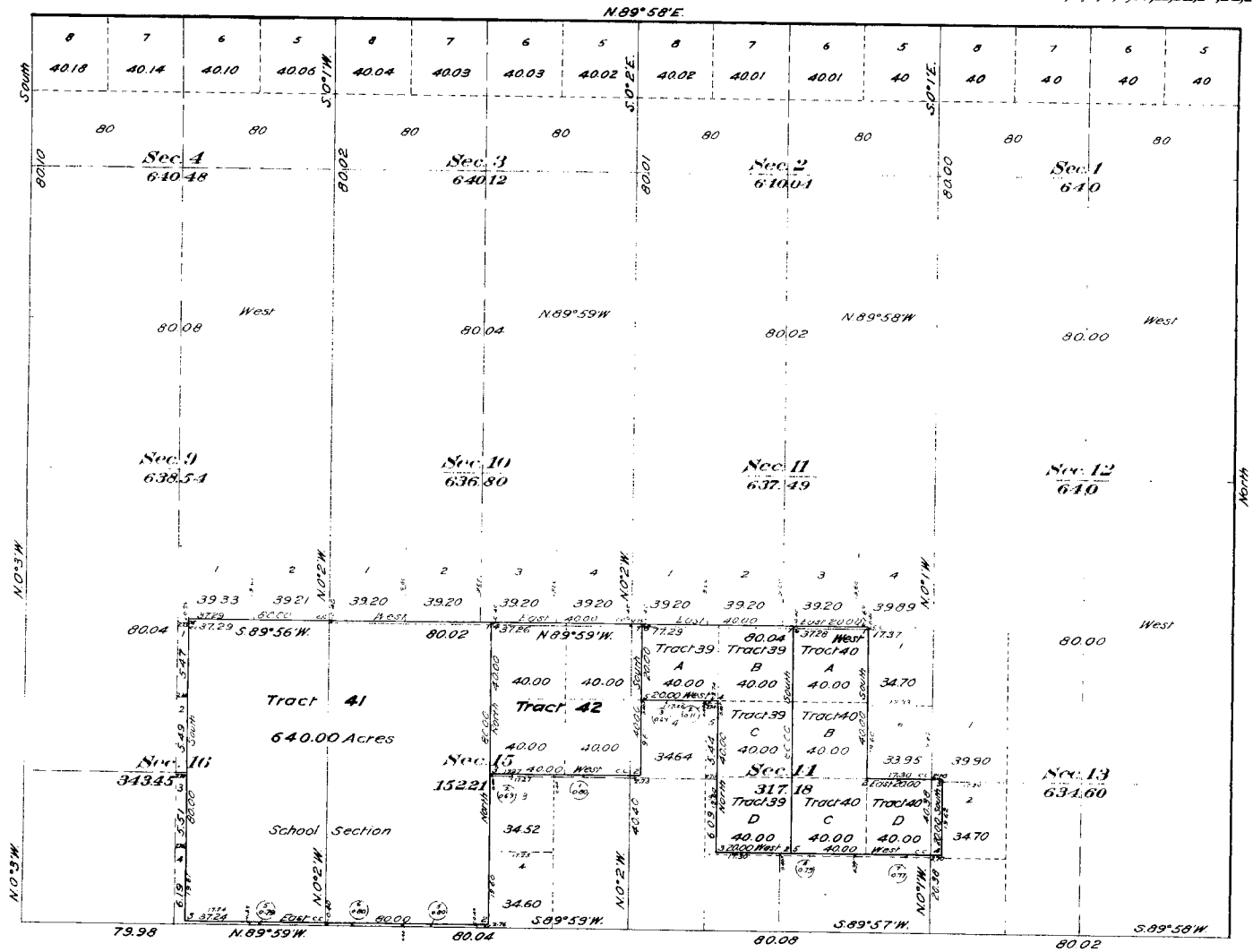

This Supplemental Plat of the Resurvey of Portion Township No. 13 North Range No. 111 West of the Sixth Principal Meridian Wyoming, is strictly conformable to the field notes of the resurvey thereof on file in this office, which have been examined and approved.

Surveyor General's Office,
Cheyenne, Wyoming. December 14, 1911.

Resurvey.
Jaeckel and Voigt, D.S.
Contract No. 336.

Alphen. P. Hansen
Surveyor General.

Resurvey accepted by the Honorable Commissioner in his letter "E" May 11, 1912. Triplicate plat mailed to the Evanston Land Office Jan. 29, 1913.

13-111

991 B

991B

Click Here for Field Notes

1354

(4-675a)

Resurvey Township N°13 North, Range N°111 West of the Sixth Principal Meridian, Wyoming.

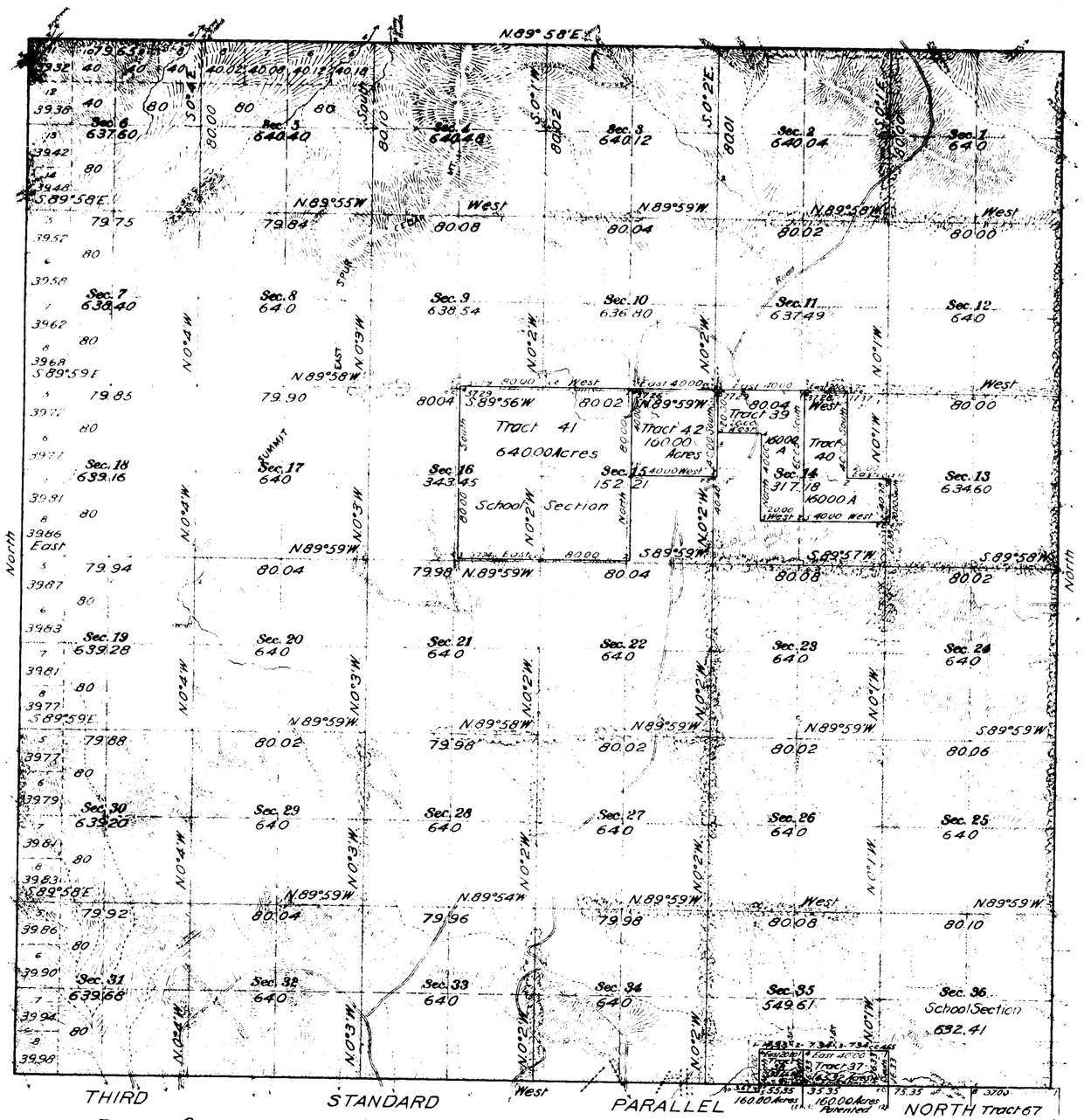

See Supplemental Plat N°1.
Secs. 1,2,3,4,9,10,11,12,13,14,15,16.

INDEX TO SEGREGATED TRACTS

Resurvey	Original Survey							
N°	T	R	Sec.	Subdivision	Entry Kind	Entry N°	Status in Land Office	Entryman
37	13	111	35	S½SW¼	FH	640	Patented	S.J. Hersey
38	13	"	34	S½SE¼	FH	639	Patented	Geo. A. Weed
	12	"	3	Lots 1,2 & 3				
39	13	"	15	N½NE¼SE¼NE¼ N½SE¼	S.L.		Patented	Wyoming
40	"	"	14	W½W½NE¼W¼	S.L.		Patented	Wyoming
41	"	"	16	All	SS		Patented	Wyoming
42	"	"	15	NW¼	H	2597		R.L. Fosdick

SEGREGATED TRACTS

Number	Area Total	Area In Township
37	160.00 Acres	65.32 Acres
38	160.00 "	32.66 "
39	160.00 "	160.00 "
40	160.00 "	160.00 "
41	64.00 "	64.00 "
42	160.00 "	160.00 "

Patented Entries Not Segregated

Original Survey			
Section	Subdivision	Entry	Entryman
36	All	SS	Wyoming

Areas in Acres	
Public Land	24,184.24
Indian Reservation	
Indian Allotments	
Mineral Claims	
Patented Land Not Segregated	632.41
Segregated Tracts	1,217.98
Total Area	23,034.63

0 10 20 40 80

True Meridian

Scale 40 Chains to an inch
Mean Magnetic Declination 16° 50' E
Latitude 41° 04' N.
Longitude 109° 51' W

Surveys Designated.	By Whom Surveyed.	Contract No.	Contract Date	Amount of Surveys Mls.	chs.	lks.	When Surveyed. Begun.	Completed.
Resurvey Township Line	Adams and Saxon	335	June 8, 1909	6	00	00	July 17, 1909	July 18, 1909
Resurvey N.S.E.W. Township Lines	Jaeckel and Voigt	336	" "	17	79	65	July 12, 1909	Oct. 25, 1909
Resurvey Subdivision Lines	" "	"	" "	39	79	97	July 31, 1909	Aug. 13, 1909
Segregated Tracts	" "	"	" "	9	40	00	July 27, 1909	July 30, 1909
Connecting Lines	" "	"	" "	1	12	05	Aug. 1, 1909	Aug. 9, 1909

The above map of resurvey Township No. 13 North Range No 111 West of the Sixth Principal Meridian Wyoming is strictly conformable to the field notes of the resurvey thereof on file in this office, which have been examined and approved.

U.S. Surveyor General's Office,
Cheyenne, Wyoming, December 14, 1911.

Stephen P. Hanson
Surveyor General.

991A

991A

Resurvey accepted by the Honorable Commissioner in his letter "E" May 11, 1912. Triplicate plat mailed to the Evanston Land Office, Jan. 29, 1913.

13-111

(15)

Click Here for Field Notes

56

1353

TOWNSHIP No. 13 NORTH, RANGE No. 111 WEST of the 6th Principal MERIDIAN.

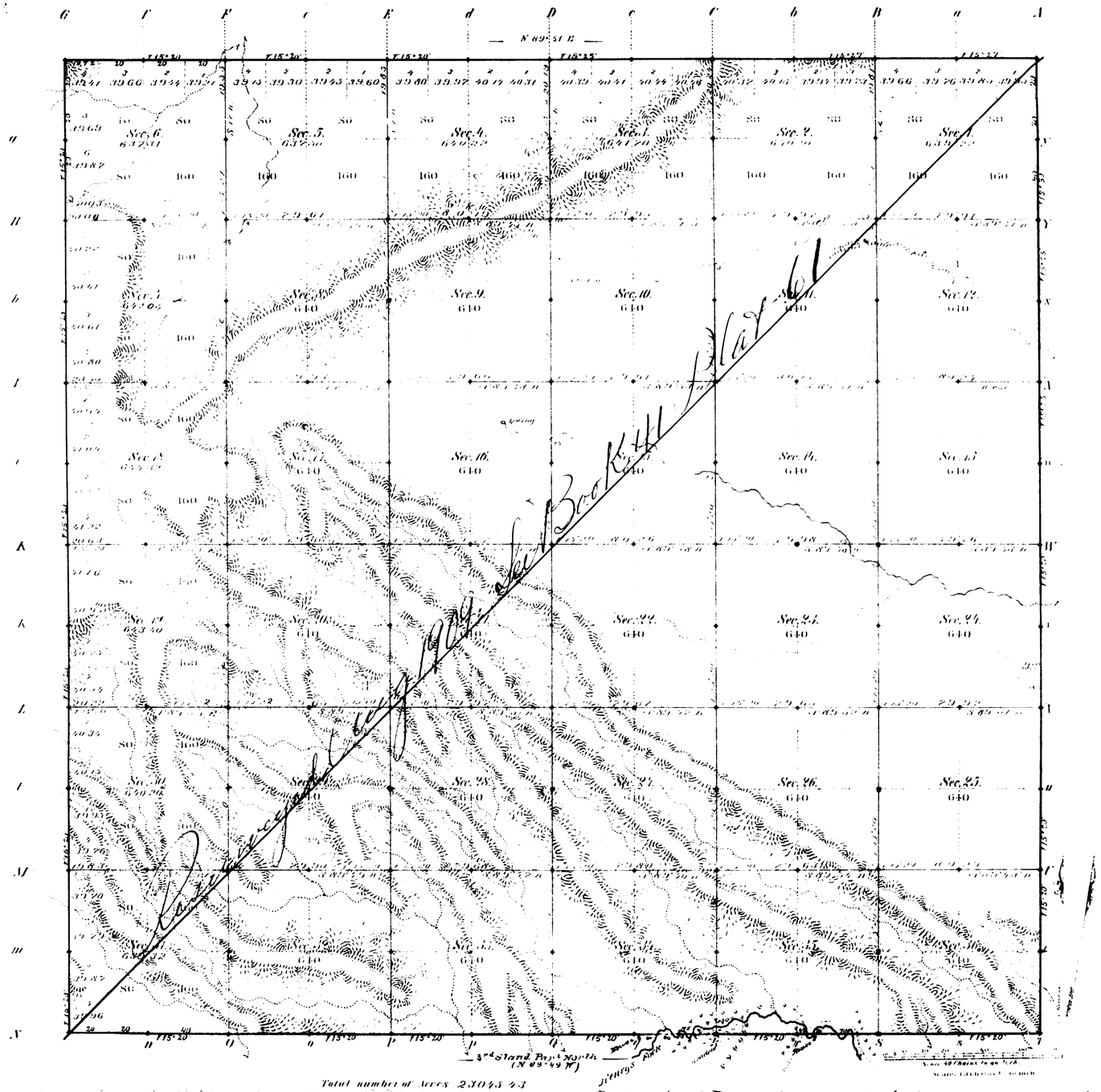

Total number of Acres 23045.43

Surveys Designation	By Whom Surveyed	Date of Contract	Amount at Surveys Miles	Chains	Links	When Surveyed	Magnetic Declination
W.E. & N. Township lines	Child & Hill	May 21st 1881	17	79	72	July 4, 14 & 15, 1881	15° 20' East
Subdivisions	" " "	" " "	39	77	86	Oct 26 to Nov 1st 1881	15° 20' "
Connections							
3rd Stand Par. N	H.W. Child & H.M. Hill	May 21st 1881	6	0	0	June 22 & 23, 1881	

The above Map of Township No. 13 North of Range No. 111 West of the Sixth Principal Meridian Wyoming Territory is strictly conformable to the field notes of the survey thereof on file in this office, which have been examined and approved

Surveyor General's Office
Cheyenne Wyoming
November 8th 1882

Edw. C. Davis
Surv. Genl.

991

A. Gast & Co. St. Louis, Mo.

cave
13-111

RESURVEY

TOWNSHIP EXTERIORS

SCALE: 160 CHAINS TO 1 INCH

This Plat
of the Resurvey
of the
Fourteenth Guide Meridian West through Townships 12, 13, 14, 15 and 16 N. the Third Standard Parallel North through Ranges 111 and 112 W., the North Boundaries of Townships 13, 14, and 15 N. through Ranges 111 and 112 W, the East Boundaries of Townships 12 N through Ranges 112 & 114 W and of Townships 13, 14, 15 & 16 N through Range 112 W and the survey of the East Boundary of Township 12 N Range 115 W and
of the Retracement of the
South Boundary of Wyoming from Mile Post 306 to Mile Post 317 and from Mile Post 323 to Mile Post 335; the West Boundary of Township 12 N through Range 115 W. and the South Boundary of the Old Abandoned Fort Bridger Military Reservation through Ranges 114 and 115 W of the Sixth Principal Meridian Wyoming is strictly conformable to the field notes of the resurvey thereof by
Jaeckel and Voigt, USDS
under their
Contract No 336,
dated June 8, 1909
which have been examined approved and filed in this office
U S Surveyor General's Office,
Cheyenne Wyoming,
December 14, 1911

Stephen P. Lyman
Surveyor General

Surveys Designated	Amount Mls	Chs	Lks	When Surveyed
RESURVEY Standard Lines	39	45	00	July 12 - Oct 16, 1909
Township Lines RETRACEMENT	2	21	53	Sept 24, 1909
S Bdy of Wyoming RESURVEY	22	51	01	June 28 - Oct 5, 1909
Township Lines RETRACEMENT	64	52	22	July 12 - Sept 23, 1909
S Bdy Old Fort Bridger Res	11	78	66	Oct 8 - Oct 11, 1909
Connecting Lines RETRACEMENT	3	79	15	July 13 - Oct 17, 1909
Township Line	2	21	39	Oct 9 - Oct 9, 1909

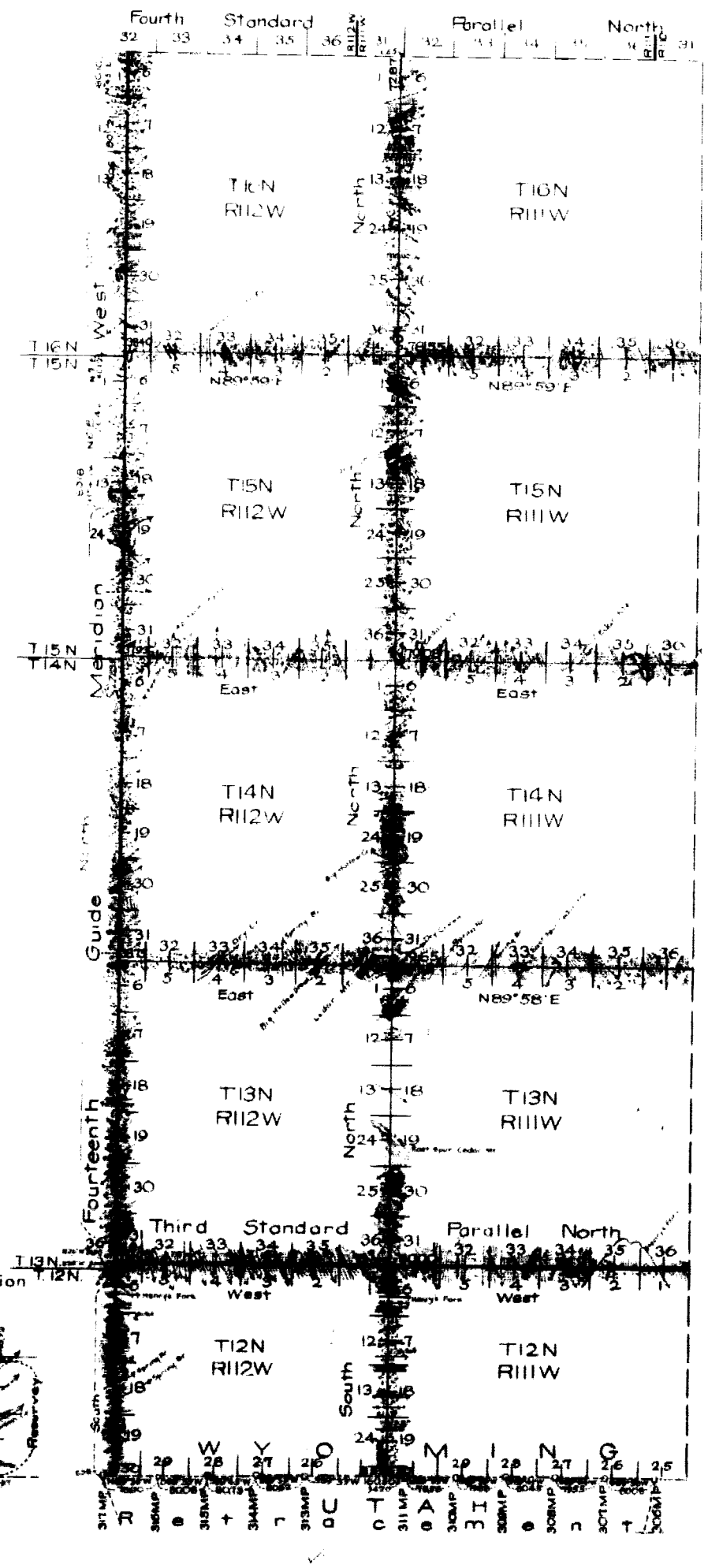

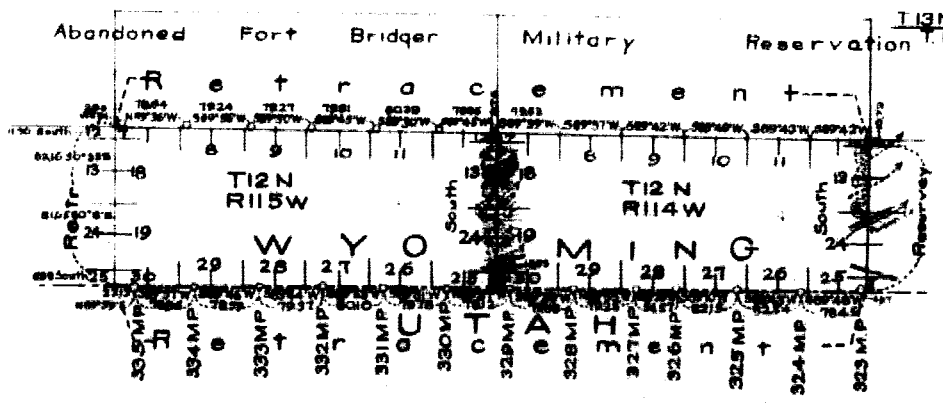

Resurvey accepted by the Honorable Commissioner in his letter E. 9 May 11, 1912.

(15) accession no. 1322

EXTERIOR LINES.

Scale 3 miles to 1 inch. Magnetic Var. E.

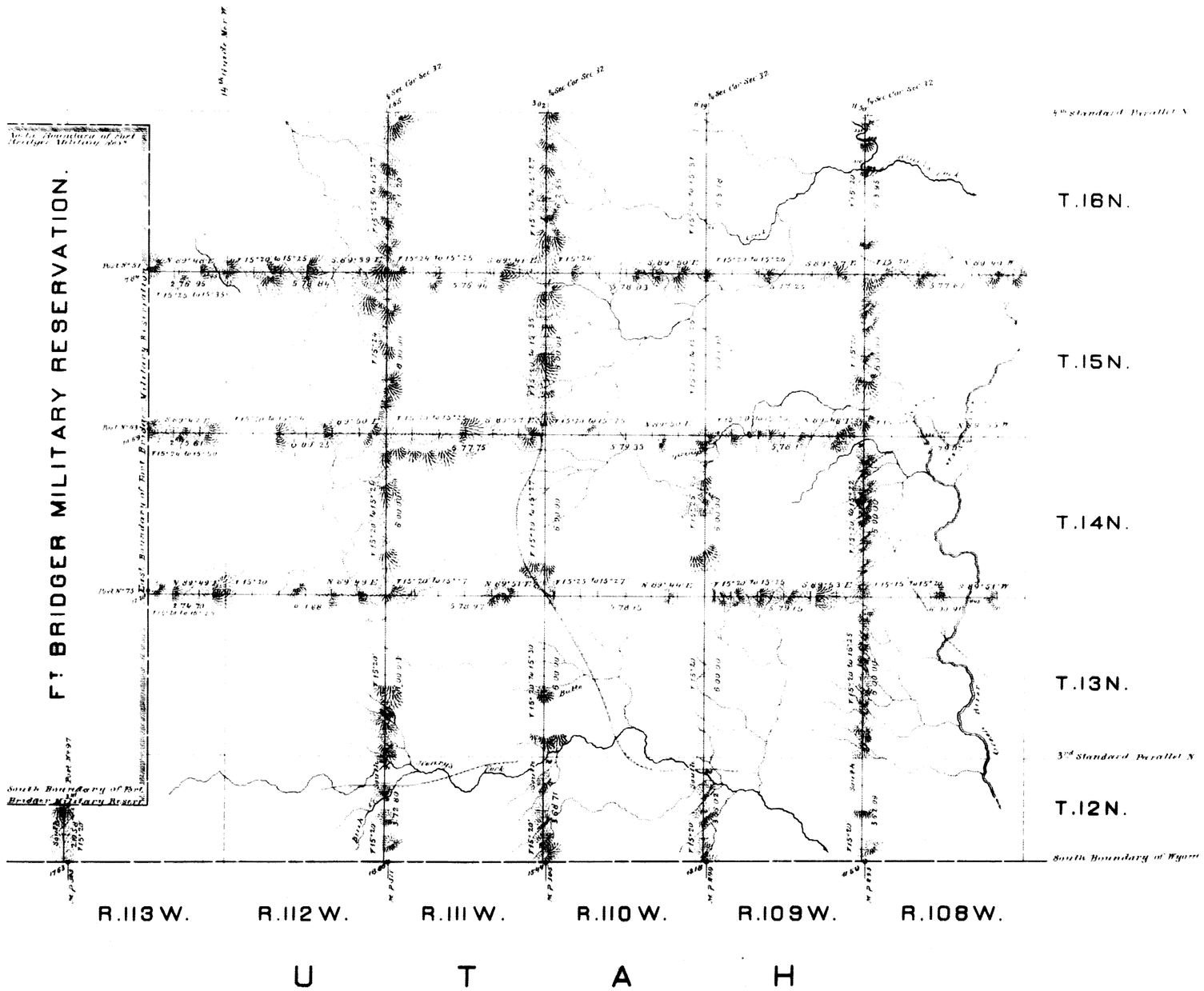

Surveys Designated	By whom surveyed	Date of contract	Amount of Surveys			When surveyed
			Mls.	Chs.	Lks.	
Exterior lines	Child, and Hill	Nov 26, 1881	312	20	00	July 2nd to Nov. 30, 1881
Connections	" " "	" " "	4	61	10	" " "

I hereby certify that the above diagram of the Exterior lines of Townships 12 to 16 North, inclusive, Ranges 108 to 113 inclusive, West of the 6th Principal Meridian, Wyoming Territory, is strictly conformable to the field notes of the survey thereof on file in this Office, which have been examined and approved.

Surveyor General's Office,
Cheyenne, Wyo. Oct. 23rd 1882.

Edw. C. Davis
Surveyor General.

990

3rd STANDARD PARALLEL NORTH.

FROM THE 12TH TO THE 14TH GUIDE MERIDIAN WEST, IN RANGES 97 TO 112 INCLUSIVE, WEST OF THE 6TH PRINCIPAL MERIDIAN, WYOMING TERRITORY

(Course N 89°48' W.)

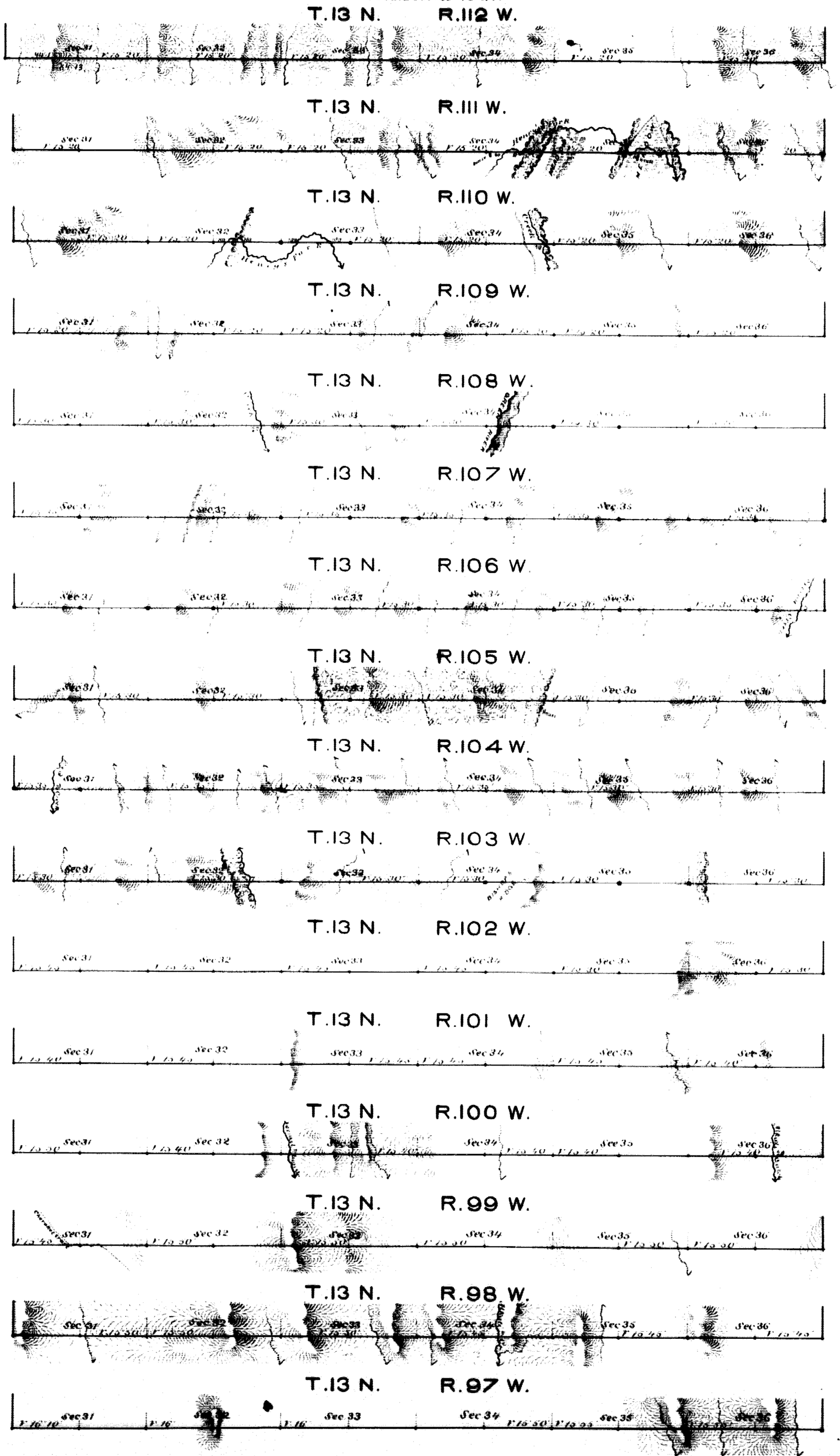

Scale, 40 chains to an inch.

Magnetic Variation, East.

Survey Designated	By Whom Surveyed	Date of Contract	Dates of Survey 1881 Oct. Nov.	Plat Accepted
3rd Stand. Par. N.	B. W. Child, U.D.S.M.D.	May 2nd 1881	20 4 13	June 2nd to 23rd 1881

I hereby certify that the above diagram of the 3rd Standard Parallel North, from the 12th to the 14th Guide Meridian West, in Ranges 97 to 112 inclusive, W. of the 6th Principal Meridian, Wyoming Territory, is strictly conformable to the field notes of the survey thereof on file in this Office, which have been examined and approved.

Surveyor General's Office,
Cheyenne, Wyoming, Oct. 23rd 1882

John C. Bausi
Surv. Genl

(25)
Indexed
1921

968