Click Here for Field Notes

Acces. 6247

ORIGINAL

TOWNSHIP Nº 14 NORTH, RANGE Nº 96 WEST OF THE SIXTH PRINCIPAL MERIDIAN, WYOMING.

DEPENDENT RESURVEY

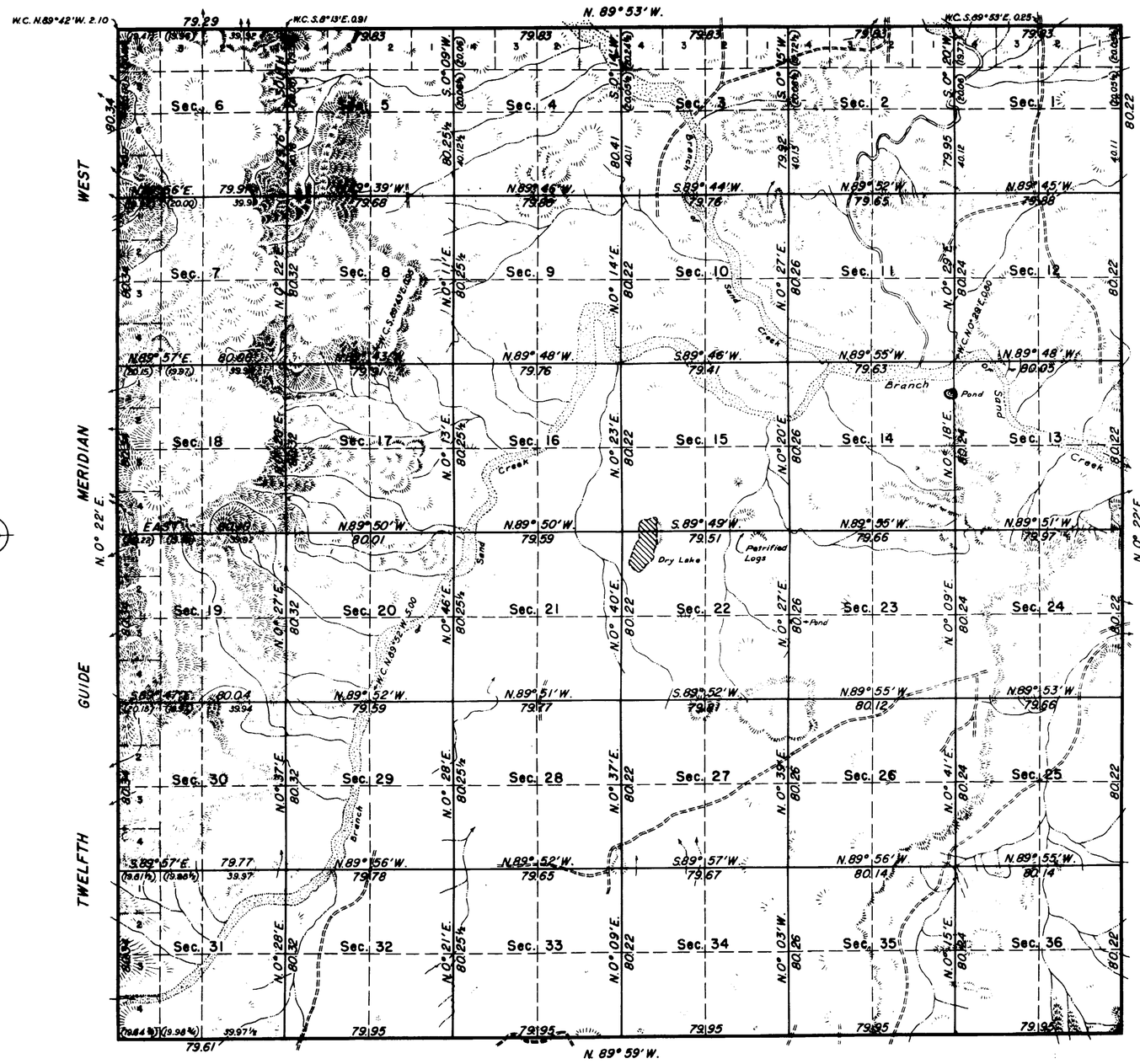

10 5 0 10 20 40 80

Scale: 40 Chains to an Inch.

Area Resurveyed, 23,031.15 Acres.

LINES DESIGNATED	BY WHOM SURVEYED	GROUP Nº	GROUP DATE	MILEAGE MLS.	MILEAGE CHS.	WHEN SURVEYED BEGUN	WHEN SURVEYED COMPLETED
12th G.M. West	Saxon & Saxon	12	July 15, 1912	6	2.04	Sept. 17, 1912	Sept. 19, 1912
N., E. & S. Exteriors	Marvin J. Lytle	133	Mar. 21, 1934	17	79.15	May 20, 1936	June 8, 1936
Subdivisional	Anthony C. Kimmell	"	"	60	1.28	May 26, 1938	June 24, 1938

N.M.M.

This plat of the resurvey of Township No. 14 North, Range No. 96 West delineates a retracement and re-establishment of the lines of the original survey as shown upon the plat approved March 17, 1883, in their true original position according to the best available evidence of the position of the original corners; all differences between the measurements shown on the original plat and those derived in the retracement have been distributed proportionally between accepted corners in accordance with surveying rules; reference will be made to the original plat for the showing of the areas and more detailed descriptions of the various smaller subdivisions.

Resurvey authorized by Commissioner's letter "E" dated January 13, 1934.

Latitude 41° 08' N.
Longitude 108° 09' W.

Office of Supervisor of Surveys
Denver, Colorado, March 12, 1941.

The above plat of Township No. 14 North, Range No. 96 West of the Sixth Principal Meridian, Wyoming, is strictly conformable to the field notes of the resurvey thereof which have been examined and approved.

Supervisor of Surveys.

UNITED STATES
DEPARTMENT OF THE INTERIOR
GENERAL LAND OFFICE
Washington, D.C., April 7, 1941

The resurvey represented by this plat having been correctly executed in accordance with the requirements of law and the regulations of this office, is hereby accepted.

Assistant Commissioner.

1305-A

Drawn by Evanston Co.
Jan. 23, 1942

14-96

(18)

Click Here for Field Notes

75

1791

TOWNSHIP No. 14 NORTH. RANGE No. 96 WEST of the 6th Principal MERIDIAN.

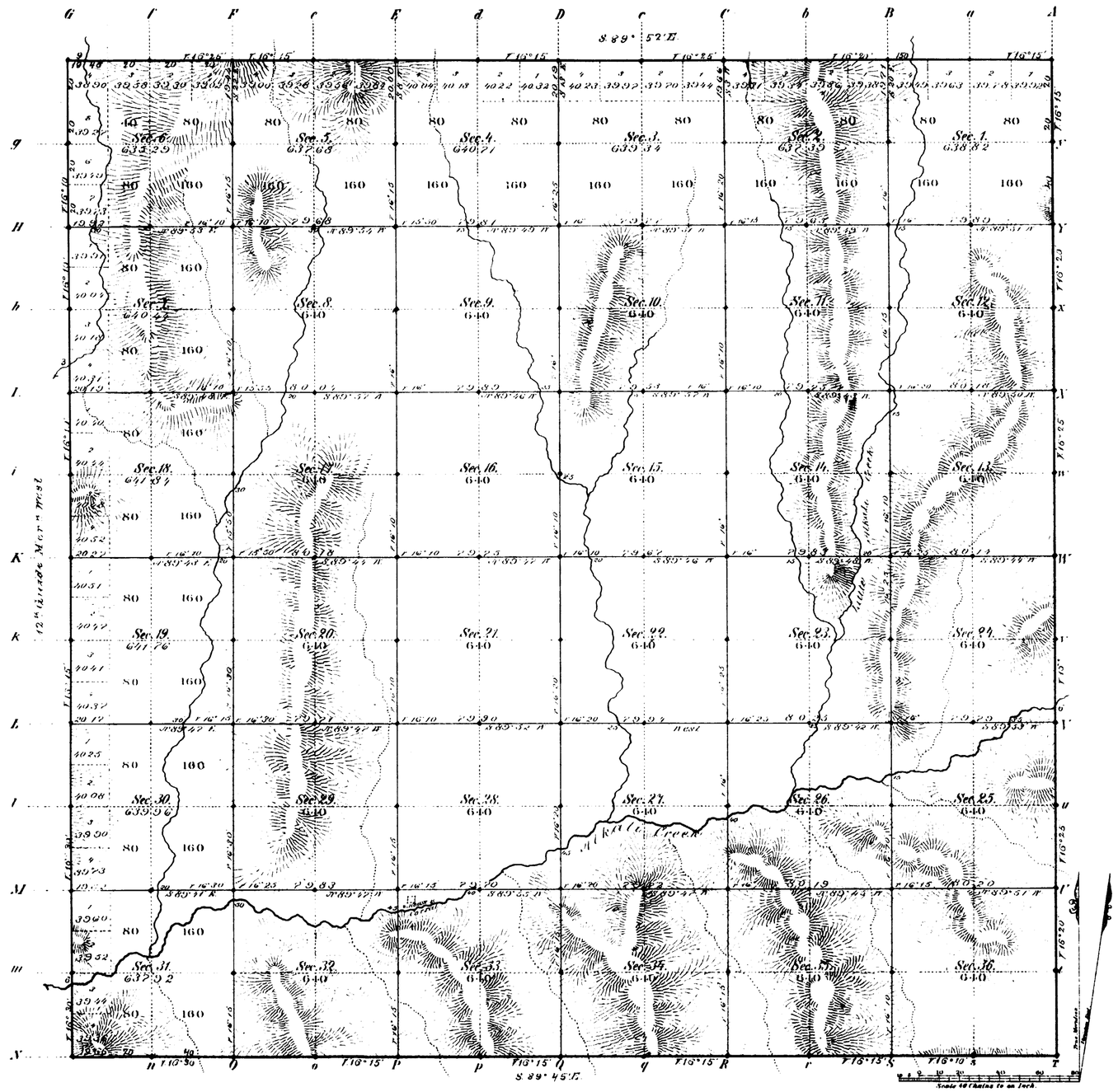

Total number of Acres 23031.15

Surveys Designated	By Whom Surveyed	Date of Contract	Amount of Surveys Mi.	Ch.	Lks.	When Surveyed	Magnetic Declination
S. E. & N. Township lines	Edw. E. Slante	June 24 1882	17	79	12	Aug. 5, & 7-9, 1882	16° 15' East
Subdivisions	" " "	" "	59	76	36	Sept 27 Oct. 4 1882	16° 15' " "
Connections							
12th Guide M. W.	G. W. Baker	September 21, 1880	5	36	10	July 21, 1881	

The above Map of Township No. 14 North Range No. 96 West of the Sixth Principal Meridian Wyoming Territory is strictly conformable to the field notes of the survey thereof on file in this Office, which have been examined and approved

Surveyor General's Office.
Cheyenne Wyoming
March 17th, 1885

Edw. C. Davis
Sur. Genl.

A. Gast & Co. St. Louis Mo.

1305

14-96

Accession no. 18350

ORIGINAL
Survey accepted Feb. 25, 1921

RESURVEY

TOWNSHIP EXTERIORS

Scale, 160 Chains to 1 Inch

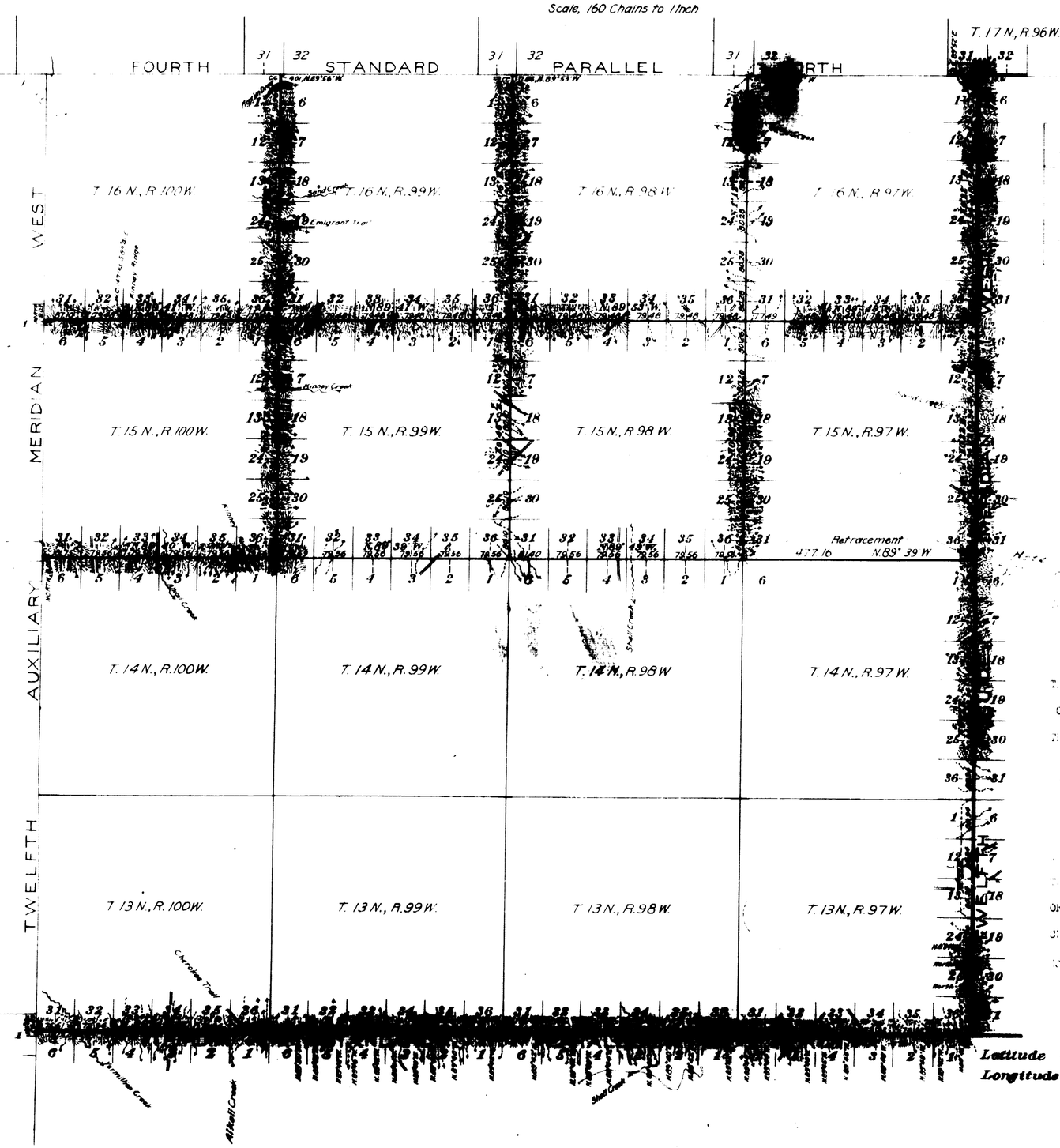

Original Survey	Resurvey	Date Surveyed
[illegible]	[illegible]	July 21-Oct. [illegible], 1912
[illegible]	[illegible]	July 21-Nov. [illegible], 1912
[illegible]	[illegible]	July [illegible]-Nov. [illegible], 1912

[illegible] Meridian

[illegible] Principal Meridian, [illegible]

[illegible] Standard Parallel North,

[illegible] Part of Sixth Principal Meridian,

[illegible] Principal Meridian West,

[illegible] Auxiliary, [illegible], [illegible], [illegible] to [illegible],

[illegible] East and West boundaries of [illegible] and [illegible], Ranges [illegible], [illegible], [illegible] W.;

[illegible] boundary of [illegible], [illegible] West of the Sixth Principal Meridian, Wyoming, is strictly conformable to the field notes of the resurvey thereof

by

[illegible] H. Dent and [illegible] Saxon, U.S. Transitmen,

under instructions for

Proj. 12, dated August 20, 1912.

[illegible] been examined, approved and filed in this office.

Office of U.S. Surveyor [illegible],

Surveyor, [illegible].

[illegible] 21, 1920.

Charles L. Becker
Surveyor General

Latitude 41° 03' N.
Longitude 108° 09' W.

ANT

2984

Red 8&10 12/21/28
Sent C.O. Ea. 10/31/28

(18)

Click Here for Field Notes

accession no 1794

78

EXTERIOR LINES.

Scale 3 miles to 1 inch, Magnetic Var East



Surveys Designated	By Whom Surveyed	Date of Contract	Amount of Surveys Mls.	Chs.	Lks.	When Surveyed
Exterior lines	Ed. F. Stahle	June 24, 1882	81	37	40	July 31 to Aug 11, 1882
Connections	" " "	" " "		30	92	" " "

I hereby certify that the above diagram of Townships No 15 & 16 North Range 94 West and Townships No 12, 13, 14, 15 & 16 North Ranges No 95 & 96 West of the Sixth Principal Meridian Wyoming Territory is strictly conformable to the field notes of the survey thereof on file in this office, which have been examined and approved.

Surveyor General's Office,
Cheyenne Wyoming.
March 17th, 1883

Edw. C. David
Surveyor General.

1308

(15)

Click Here for Field Notes

1419

99

12TH GUIDE MERIDIAN WEST.

from the S. B. at Wyoming to the 4th Stand. Par. N. along U. B. Tps. 12, 13, 14, 15 & 16 N. R. 96 West of the 6th Prin. Meridian, Wyoming Territory

SCALE 40 CHS. TO 1 INCH. MAGNETIC VAR. EAST

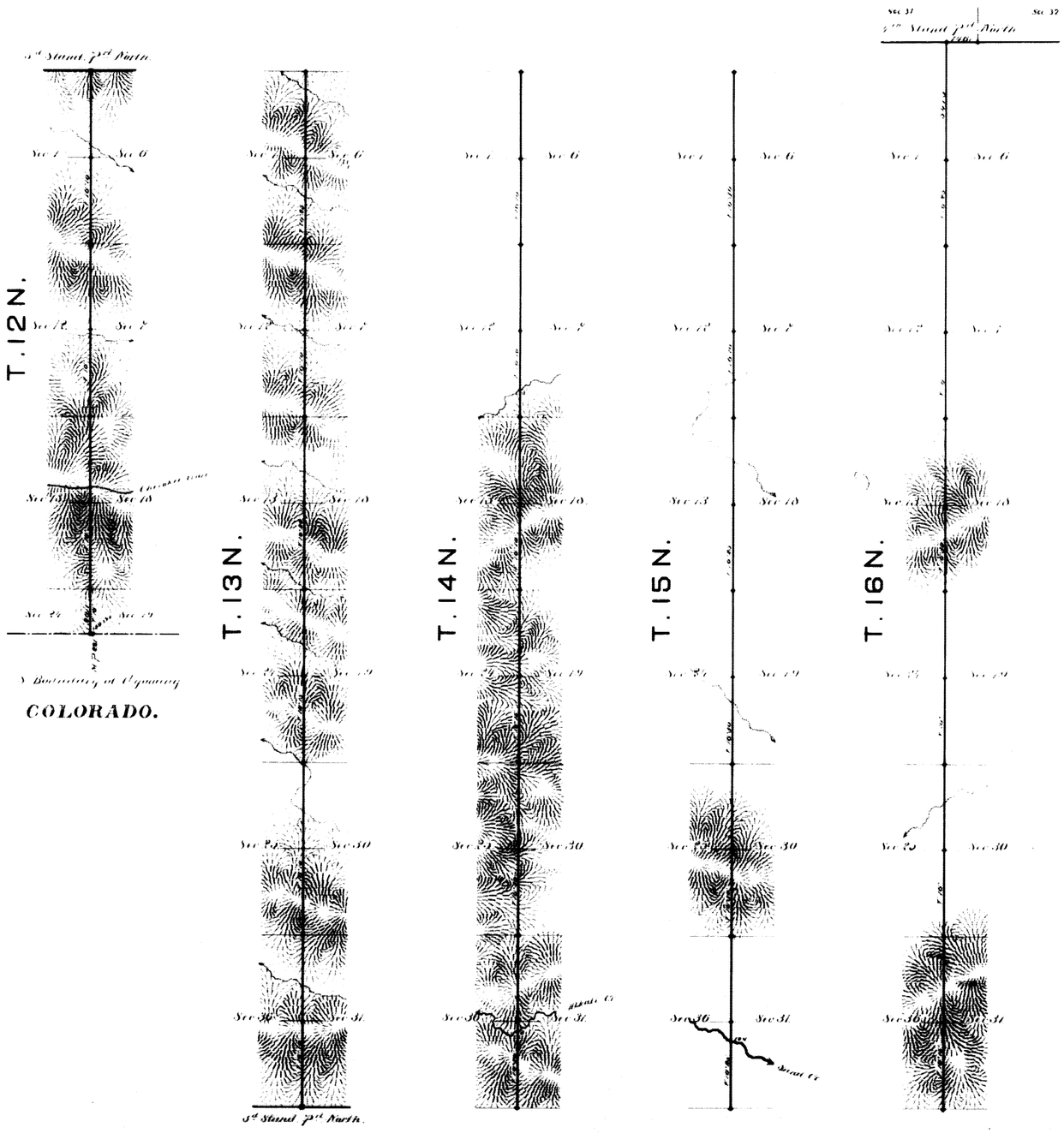

Surveys Designated	By Whom Surveyed	Date of Contract	Amount of Surveys			Date Surveyed.
			miles	chs.	lks	
12th Guide M. U.	G. H. Baker	Sept. 21, 1869	25	39	66	July 19th to 30th 1881.
Connections	- - -	- - -		19	20	- - -

I hereby certify that the above diagram of the 12th Guide Meridian West, from the South Bound of Wyoming to the 4th Stand. Par. North, along U. B. Tps. 12, 13, 14, 15 & 16 N. R. 96 West of the 6th Principal Meridian, Wyoming Territory, is strictly conformable to the field notes of the survey thereof on file in this Office, which have been examined and approved.

Surveyor Generals Office.
Cheyenne Wyo. November 15th 1882.

Edw. C. Davis
Surveyor General

1040