Click Here for Field Notes

6035

ORIGINAL

TOWNSHIP No. 14 NORTH, RANGE No. 99 WEST OF THE SIXTH PRINCIPAL MERIDIAN, WYOMING.

DEPENDENT RESURVEY

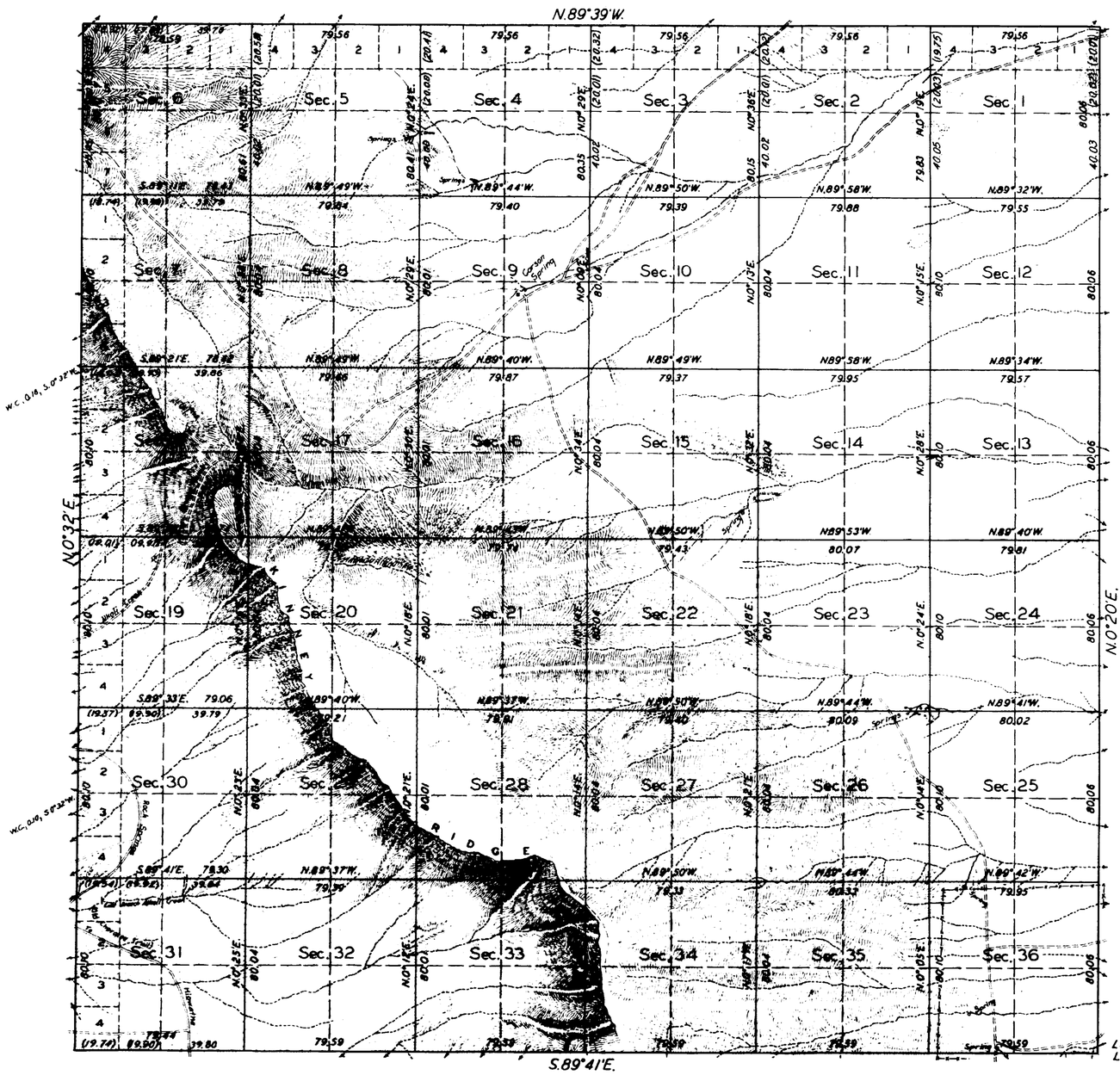

SCALE: 40 CHAINS TO AN INCH.

AREA RESURVEYED: 23,010.32 ACRES.

LINES DESIGNATED	BY WHOM SURVEYED	GROUP		MILEAGE		WHEN SURVEYED	
		NO.	DATE	MLS.	CHS.	BEGUN	COMPLETED
E & W BOUNDARY	EMIL VOIGT	128	FEB. 26, 1930	12	0.96	SEPT. 1, 1932	SEPT. 7, 1932
SOUTH BOUNDARY	"	111	"	5	77.39	AUG. 30, 1932	"
NORTH BOUNDARY	SAXON & SAXON	12	JULY 15, 1912	5	78.39	NOV. 3, 1912	NOV. 3, 1912
SUBDIVISIONAL	ARTHUR W BROWN	128	SEPT. 11, 1933	59	68.76	OCT. 6, 1933	OCT. 31, 1933

R.C.O.

This plat of the resurvey of T. 14 N., R. 99 W., delineates a retracement and reestablishment of the lines of the original survey as shown upon the plat approved January 9, 1883, in their true original position according to the best available evidence of the position of the original corners; all differences between the measurements shown on the original plat and those derived in the retracement have been distributed proportionally between accepted corners in accordance with surveying rules; reference will be made to the original plat for the showing of the areas and more detailed descriptions of the various smaller subdivisions.

Resurvey authorized by Commissioner's letter "E" dated June 23, 1933.

Latitude 41°08'N.
Longitude 108°29'W.

Office of U.S. Supervisor of Surveys
Denver, Colorado. February 7, 1935

The above plat of Township No. 14 North, Range No. 99 West of the Sixth Principal Meridian, Wyoming is strictly conformable to the field notes of the resurvey thereof which have been examined and approved.

U.S. Supervisor of Surveys

DEPARTMENT OF THE INTERIOR
GENERAL LAND OFFICE
Washington. D. C., March 12, 1935.

The resurvey represented by this plat having been correctly executed in accordance with the requirements of law and the regulations of this office, is hereby accepted.

Assistant Commissioner.

AMT

1087-A

14-99

(16)

Click Here for Field Notes

1474

46

TOWNSHIP No. 14 NORTH. RANGE No. 99 WEST of the 6th Principal MERIDIAN.



Total number of Acres 23010.32

Surveys Designated	By Whom Surveyed	Date of Contract	Amount of Surveys Mls	Chs	Lks	When Surveyed	Magnetic Declination
Township lines	R. H. Woods	March 6 1862	23	78	65	May 31st 1862 June 6 & 1862	15° 50' East
Subdivisions	" " "	" " "	49	78	32	Oct 18 24, 1862	15° 51' "
Connections							

The above Map of Township No. 14 North Range No. 99 West of the Sixth Principal Meridian Wyoming Territory is strictly conformable to the field notes of the survey thereof on file in this Office, which have been examined and approved

Surveyor General's Office,
Cheyenne Wyoming
January 9th, 1863

Edw. C. David
Sur. Gen.l

A. Gast & Co. St. Louis Mo.

1087

14-99

(16)

Click Here for Field Notes

accession no 1496

62

EXTERIOR LINES.

Scale 3 miles to 1 Inch. Magnetic var. East.

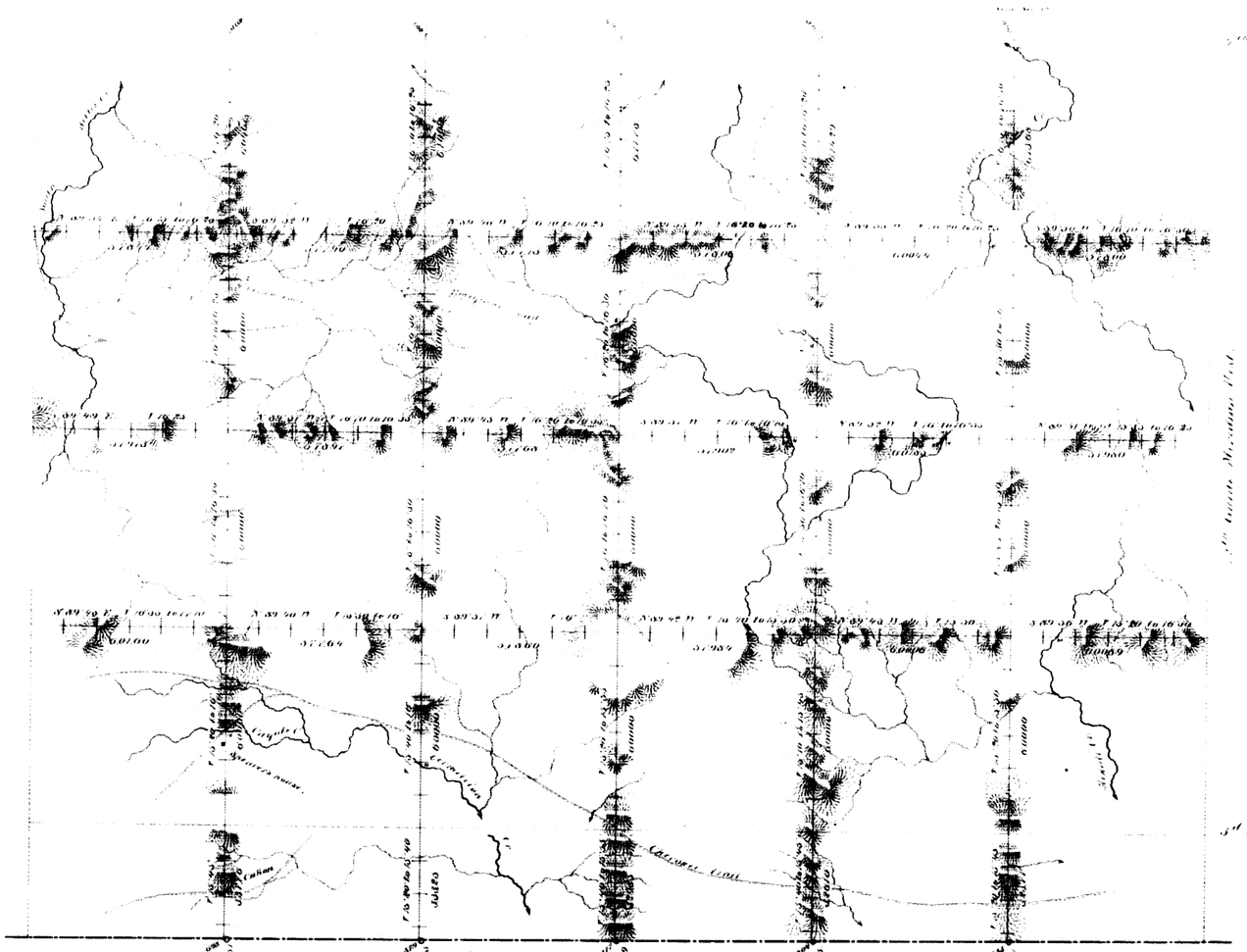

C O L O R A D O .

Surveys Designated	By Whom Surveyed	Date of Contract	Amount of Surveys			When Surveyed.
			mls	chs	lks	
Exterior Lines	R. H. Woods	March 8, 1882	243	35	68	May 22 June 27, 1882
Connections.	"	"		50	10	" "

I hereby certify that the above diagram of the Exterior lines of Townships No. 12 to 16 North inclusive, Ranges 97 to 102 inclusive, West of the 6th Principal Meridian, Wyoming Territory, is strictly conformable to the field notes of the survey thereof on file in this Office, which have been examined and approved.

Surveyor Generals Office,
Cheyenne Wyo. January 22, 1883.

Edw. C. David
Surveyor General.

1103