(4-6752)

1609

Township No. 15 North, Range No. 106 West of the 6th Principal Meridian



Lot Number	Claimant	Acres
Lot No. 37	H.F. Bissell	7.44
" " 38	Ellen C. Johnson	160.00
" " 39	" " "	120.00
	Total number of Acres	287.44

Meanders of

Posts	Courses	Ch. Lk.	Posts	Courses	Ch. Lk.	Posts	Courses	Ch. Lk.

Latitude 41°13' N

Longitude 109°12' W

Mean Mag. Decl. 17°48' E

Public Land 22663.58 A., Private Land Claims 287.44 A.; Total number of Acres 22951.02

Surveys Designated	By Whom Surveyed	Date of Contract	Amount of Surveys M.	Ch.	Lk.	When Surveyed
Resurvey N. E and S Township lines	Sidney Bleul	206 June 19, 1901	17	26	71	Aug 8, 1901 Apr 18, 1902
Resurvey Subdivisions	" "	" "	59	68	93	May 7 "
Private Land Claims		"	4	27	44	Apr 23 "
Connections	" "	" "		32	3	May 11 "
Resur. West Bdry.	Ibbott & Stalter	202 "	6	00	00	Apr. 2 "

The above Map of Township No. 15 North of Range No. 106 West of the 6th Principal Meridian, Wyoming is strictly conformable to the field notes of the survey thereof on file in this office, which have been examined and approved.

Surveyor General's Office
Cheyenne, Wyo., November 18, 1902

Alpheus P. Hanson
Sur. Gen.

Triplicate filed March 8, 1903
Survey accepted by the Hon. Commissioner in his letter "E" dated July 28, 1903

1166 A

15-106

Click Here for Field Notes

1608

TOWNSHIP No. 15 NORTH, RANGE No. 106 WEST of the 6th Principal MERIDIAN.

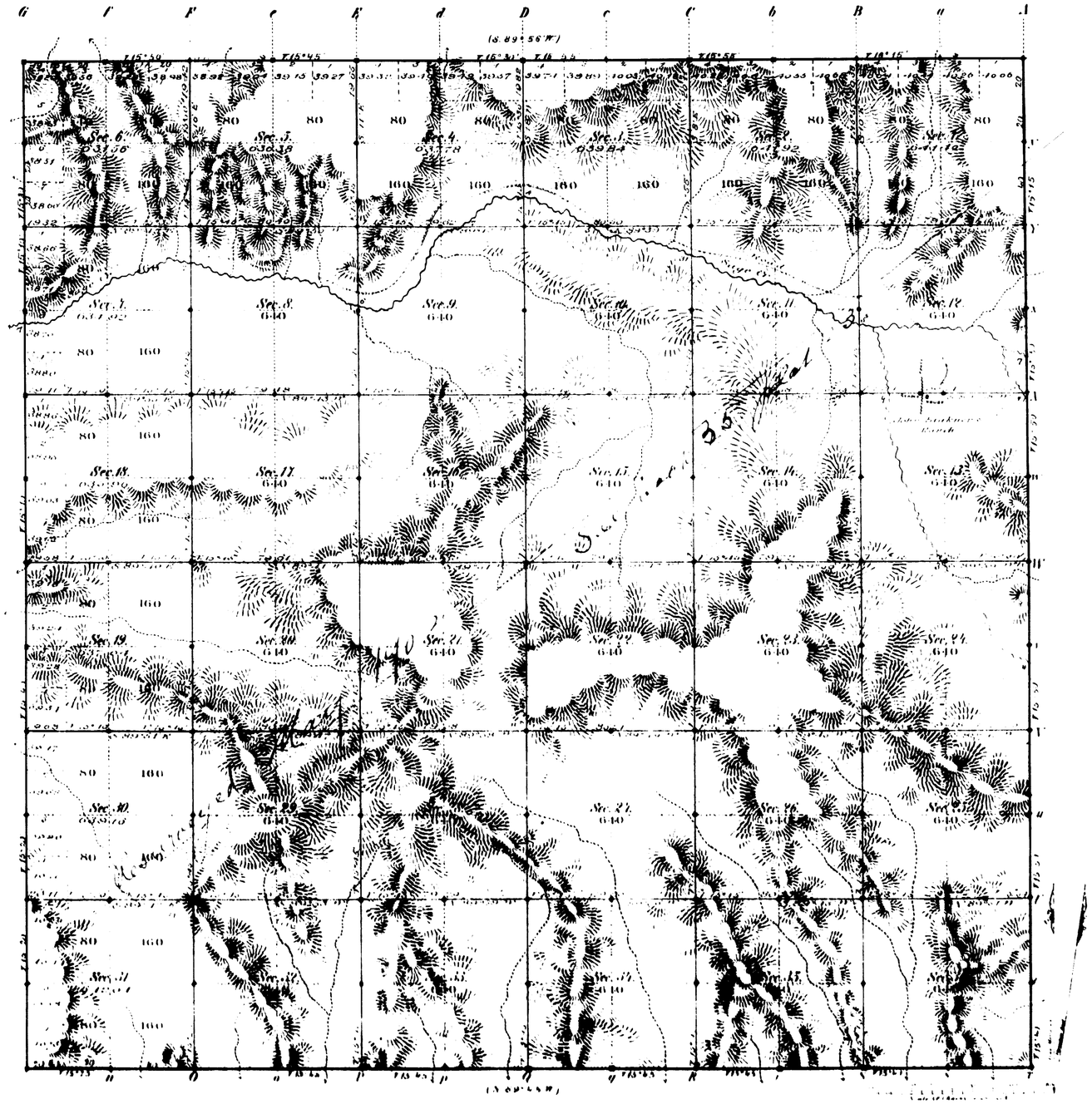

Township lines	Frank Hinkley	Depths	1	2	3	4	5	6	7	8
Subdivisions										
Connections										

Township Lines Surveyed — Date of Survey — Lines Surveyed — Magnetic Declination

The above Map of Township No. 15 North, Range No. 106 West of the 6th Principal Meridian, Wyoming, is strictly correct, according to the field notes of the survey thereof made in the year 1901, which have been examined and approved.

Surveyor General

Cheyenne, Wyoming

Received 18 1902

35
Trudeau

16

4803

TOWNSHIP EXTERIORS

Scale: 1 inch = 160 chains

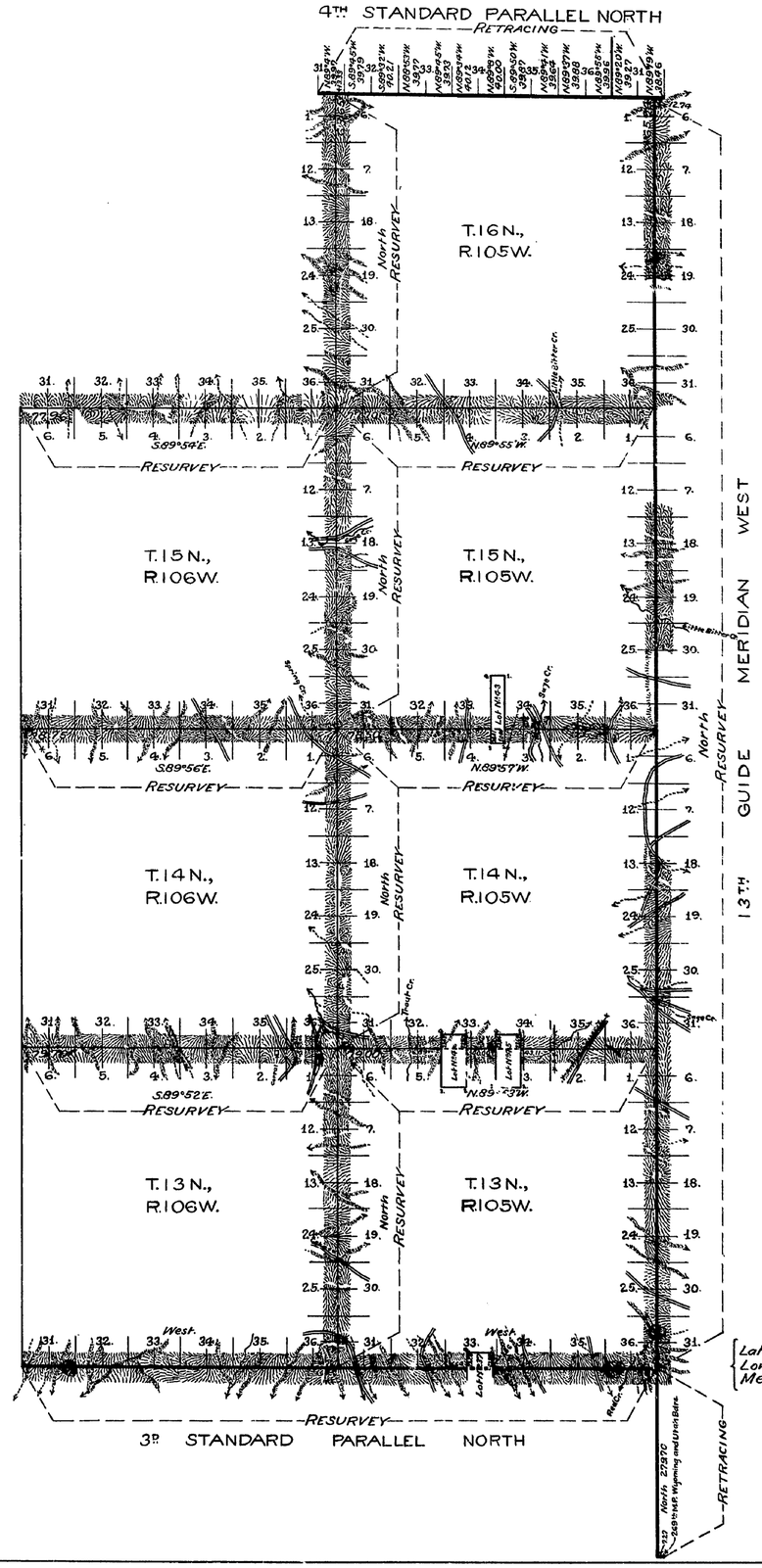

Table of Mileage

Surveys Designated	Amount Mls.	Chs.	Lks.	When Surveyed
Standard Lines Resur.	35	65	94	July 6-15, 1901
" " Retr.	9	76	37	September 29, "
Township Lines Resur.	59	60	26	July 31, 1901-Apr. 18, 1902
Connections	2	53	97	July 8-Aug. 12, 1901

This Plat
showing the
Resurvey of
The Thirteenth Guide Meridian West through Tps. 13, 14, 15 and 16 N.;
The Third Standard Parallel North through Rgs. 105 and 106 W.;
The North and West boundaries of Tps. 13, 14 and 15 N., R. 105 W.;
The West boundary of T. 16 N., R. 105 W.; and
The North boundaries of Tps. 13, 14 and 15 N., R. 106 W.; and the
Retracing of
A part of the Thirteenth Guide Meridian West through T. 12 N.;
and the Fourth Standard Parallel North through R. 105 W. of the
6th Principal Meridian,
Wyoming,
is strictly conformable to the field notes of the survey thereof
by
Sidney Blout, U.S.D.S.,
under his
Contract No. 286.,
dated June 19, 1901,
which have been examined, approved and filed in this office.

U.S. Surv. Gen'ls. Office,
Cheyenne, Wyoming,
November 18, 1902.

Stephen P. Hanson
U.S. Surv. Gen'l.

F.H.A.

2872

Survey accepted by the Hon. Commissioner in his letter "E" dated Feby 28, 1903.

(17)

1655

38

EXTERIOR LINES.

Scale, 3 miles to 1 inch; Magnetic Variation, East.

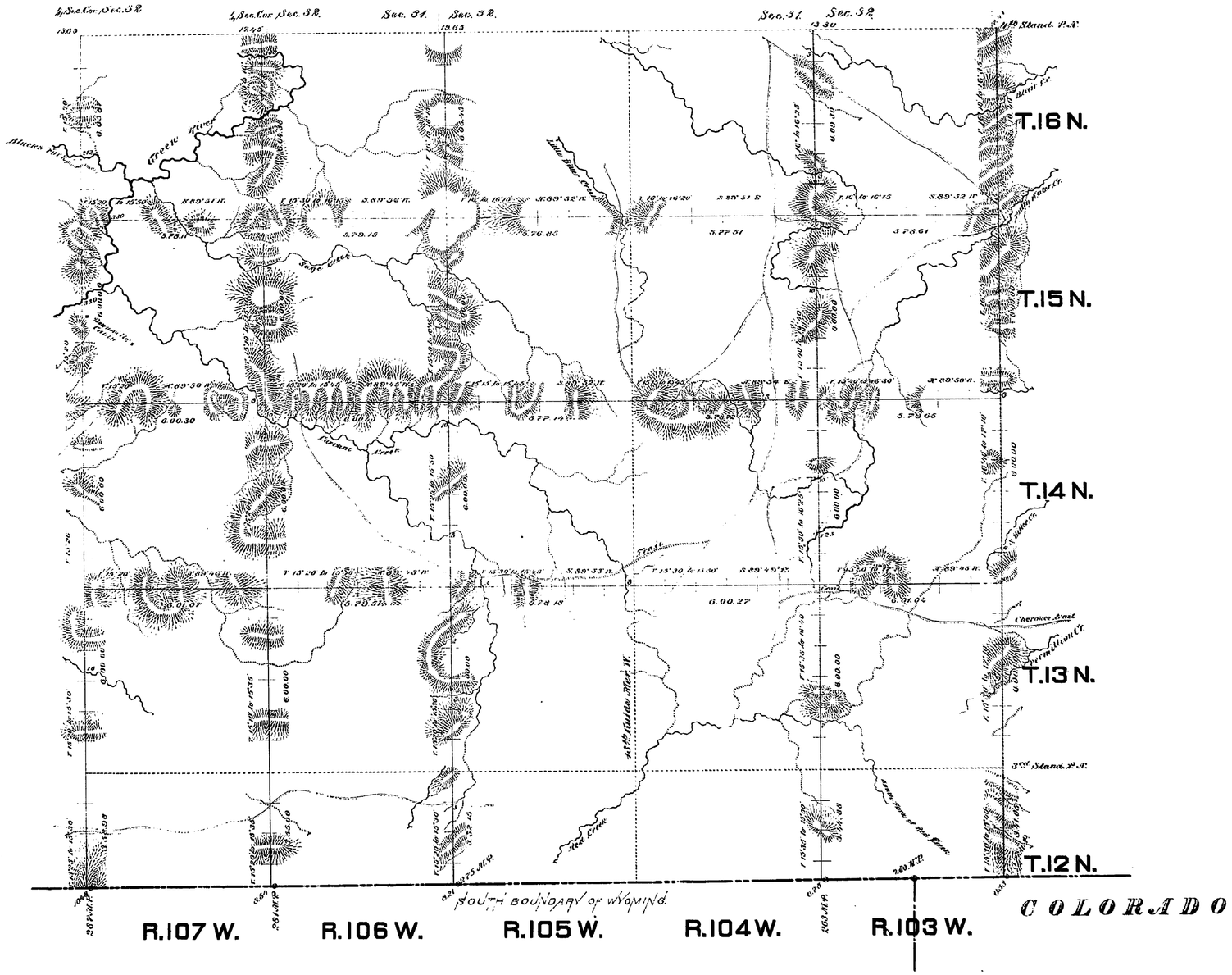

Surveys Designated.	By Whom Surveyed.	Date of Contract.	Amount of Surveys. Mls	Chs	Lks.	When Surveyed.
Exteriors	Frank Buckley	Sept. 4, 1881	228	33	04	Oct. 10 - Nov. 25, 1881
Connections	" " "	" " "	7	31	97	" " "

I hereby certify that the above map of the exterior lines of Townships No. 12, 13, 14, 15, and 16 North, Ranges No. 103, 104, 105, 106, and 107 West of the Sixth Principal Meridian-Wyoming Territory, is strictly conformable to the field notes of the survey thereof on file in this office, which have been examined and approved.

Surveyor Generals Office
Cheyenne Wyo.
February 10 1883.

Edw. C. Davis
Surveyor General.

1179