41

Click Here for Field Notes

45

accession no. 1310

(4-675a)

Resurvey Township Nº 15 North, Range Nº 109 West of the Sixth Principal Meridian, Wyoming.

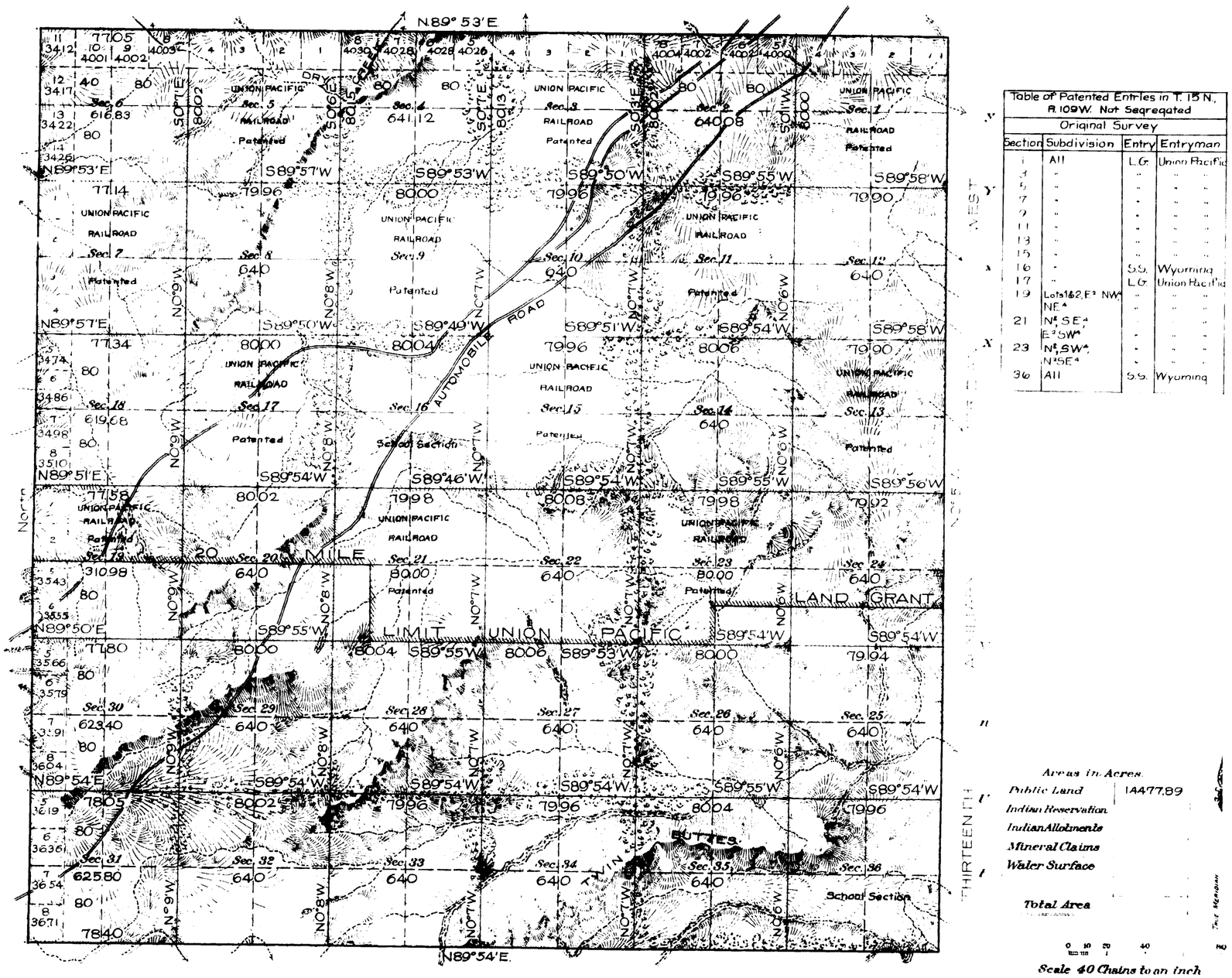

Table of Patented Entries in T. 15 N., R. 109 W. Not Segregated			
Original Survey			
Section	Subdivision	Entry	Entryman
1	All	L.G.	Union Pacific
4	"	"	" "
5	"	"	" "
7	"	"	" "
9	"	"	" "
11	"	"	" "
13	"	"	" "
15	"	"	" "
16	"	S.S.	Wyoming
17	"	L.G.	Union Pacific
19	Lots 1 & 2, E½ NW¼ NE¼	"	" "
21	N½ SE¼ E½ SW¼	"	" "
23	N½ SW¼, N½ SE¼	"	" "
36	All	S.S.	Wyoming

Areas in Acres	
Public Land	14477.89
Indian Reservation	
Indian Allotments	
Mineral Claims	
Water Surface	
Total Area	

Scale 40 Chains to an inch

Mean Magnetic Declination 17° 01' E.
Latitude 41° 14' N
Longitude 109° 38' W.

Surveys Designated.	By Whom Surveyed.	Contract No.	Contract Date	Amount of Surveys Mls.	chs.	lks.	When Surveyed. Begun.	Completed.
RESURVEY N. W. & S. Township Lines	Adams & Saxon	335	June 8, 1909	17	75	45	Sept 2, 1909	Sept 27, 1909
RESURVEY E. Township Line	J. E. H. Stunle	267	June 19, 1901	6	00	00	April 25, 1902	April 25, 1902
RESURVEY Subdivision Lines	Adams & Saxon	325	June 8, 1909	59	67	93	Sept 3, 1909	Oct 10, 1909

The above map of Resurvey Township No. 15 North, Range No 109 West of the Sixth Principal Meridian, Wyoming, is strictly conformable to the field notes of the survey thereof on file in this office, which have been examined and approved.

U.S. Surveyor General's Office,
Cheyenne, Wyoming. January 22, 1912.

Stephen C. Stanton
Surveyor General.

963-A

963A

Accepted by the Commissioner in his letter of [illegible] 22, 1912
Triplicate plat mailed to the Commissioner of General Land Office December 2, 1912

15-109

(15)

Click Here for Field Notes

23

1509

TOWNSHIP No. 15 NORTH, RANGE No. 109 WEST of the 6th Principal MERIDIAN.

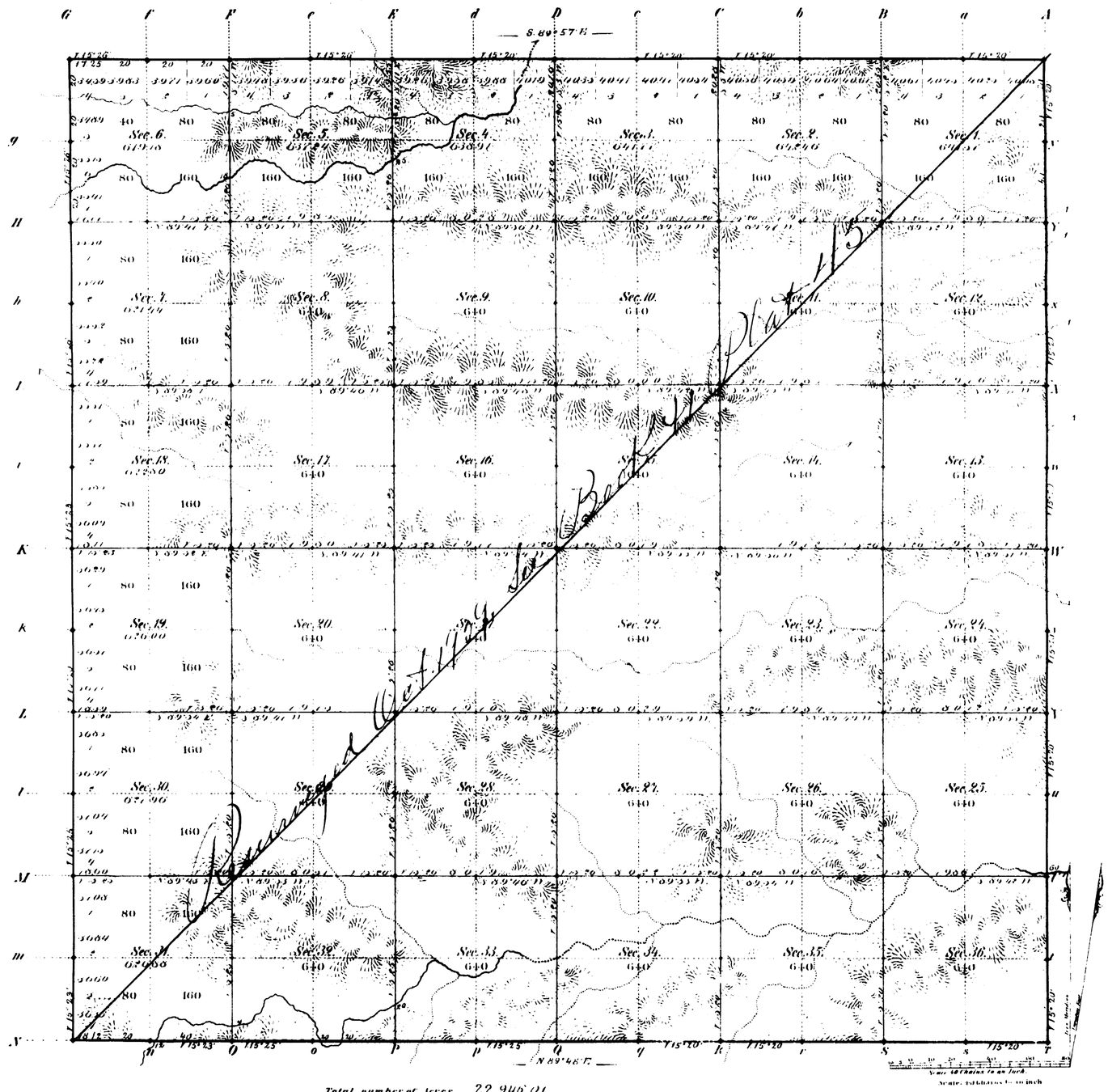

Total number of Acres 22,946.01

Surveys Designated	By Whom Surveyed	Date of Contract	Amount of Surveys Miles	Chs.	Lks.	When Surveyed	Magnetic Declination
Township lines	Child & Hill	May 21st 1881	23	75	37	July 25th and Aug 3 6th 1881	15° 22' East
Subdivisions	" " "	" " "	59	69	35	Aug. 22 29th 1881	15° 24' "
Connections							

The above Map of Township No. 15 North of Range No. 109 West of the Sixth Principal Meridian Wyoming Territory is strictly conformable to the field notes of the survey thereof on file in this Office, which have been examined and approved.

Surveyor General's Office.
Cheyenne Wyoming
October 23d 1882

Edw. C. David
Dep. Sur. Gen.l

963

A. Gast & Co. St. Louis Mo.

35
Indices

24

4804

TOWNSHIP EXTERIORS

Scale: 1 inch = 160 chs.



Table of Mileage

Surveys Designated	Amount Mls	Chs	Lks	When Surveyed
Standard Lines resurv	33	28	51	July 29, 1901 April 26, 1902
Township " "	77	59	70	Aug. 4, 1901 May 3, 1902
Connecting " "	1	9	01	April 20 May 9, 1902

This Plat
Showing the resurvey of the
Third Standard Parallel North, through Rgs 107 and 108 W
The Thirteenth Auxiliary Meridian West, through Tps 13, 14, 15 and 16 N.,
The East and North boundaries of Tps 13, 14 and 15 N, Rgs 107 and 108 W
and
The East boundary of T 16 N., R 108 West of the 6th Principal Meridian
Wyoming
is strictly conformable to the Field notes of the resurvey thereof
by
John F. H. Stahle, U.S. Dep. Sur.
under his
Contract No 287.
dated June 19, 1901
which have been examined, approved and filed in this office

U.S. Surveyor General's Office
Cheyenne, Wyo, Jany 17, 1903

Geo. P. Hanson
U.S. Surv. Gen'l

Survey accepted by the Com. Commissioner in his letter "E" dated March 7. 1903.

2878

1437

1975

RESURVEY

TOWNSHIP EXTERIORS

SCALE: 1 INCH TO 160 CHAINS

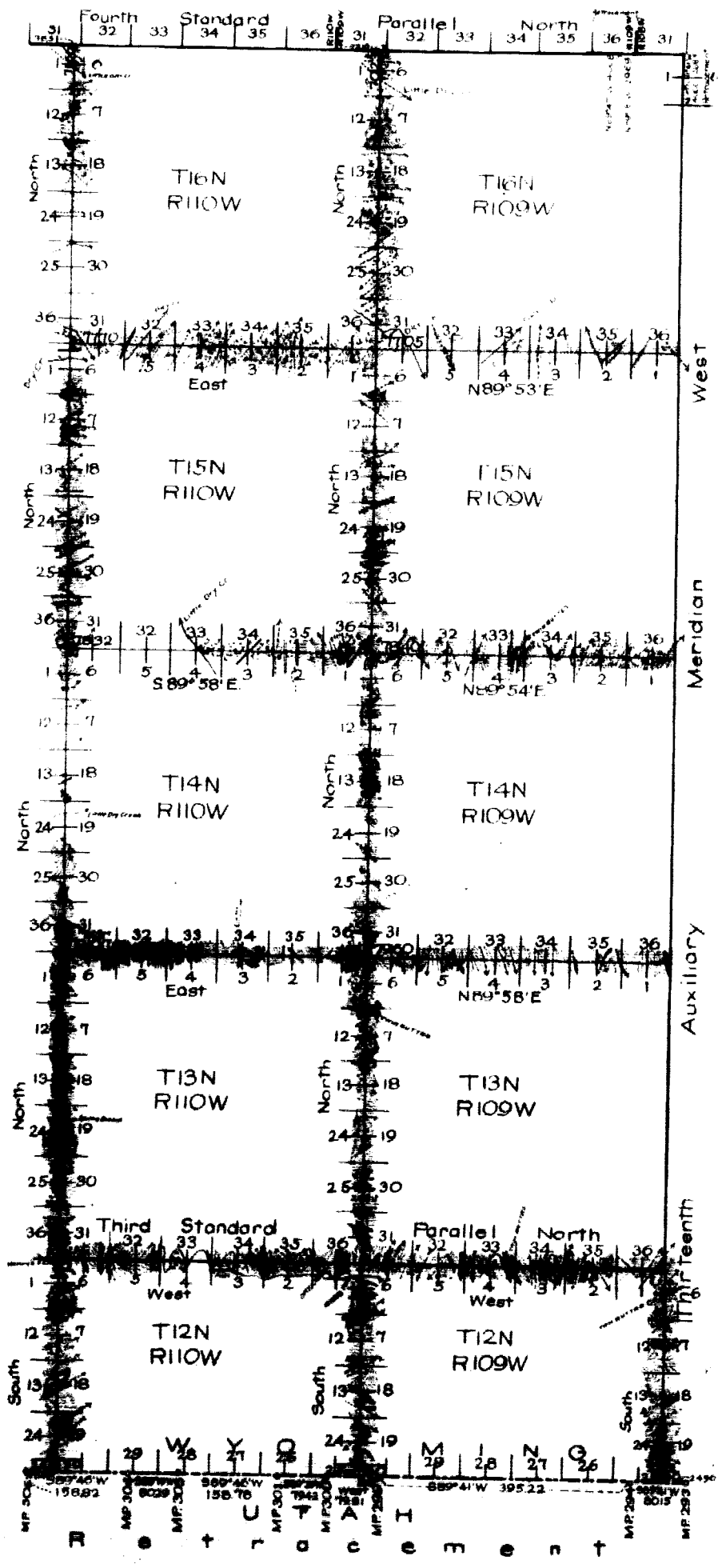

Latitude: 41°00'N.
Longitude: 109°38'W.
Mean Mag. Decl. 16°47'E.

This Plat
of the Resurvey
of the
Thirteenth Auxiliary Meridian West through Township 12 N, the Third Standard Parallel North through Ranges 109 and 110 W, the West Boundaries of Townships 12, 13, 14, 15, and 16 N through Ranges 109 and 110 W, the South Boundaries of Townships 14, 15 and 16 N through Ranges 109 and 110 W, and
of the Retracement
of the
South Boundary of Wyoming from Mile Post 293 to Mile Post 309; **the Thirteenth Auxiliary** Meridian West through Townships 15 N and part of 16 N; and the Fourth Standard Parallel North through **a part of Range 109 West of** the Sixth Principal Meridian Wyoming, is strictly conformable to the field notes of the resurvey thereof by
Adams & Saxon, USDS
under their
Contract Nº 335
dated June 8, 1909
which have been examined, approved and filed in this office
US Surveyor Generals Office,
Cheyenne, Wyoming,
January 22, 1912

Stephen C. Stanton
Surveyor General

SURVEYS DESIGNATED	AMOUNT MLS	CHS	LKS	WHEN SURVEYED
RETRACEMENT				
Standard Lines	1	56	62	Oct. 23 - Oct. 23, 1909
RESURVEY Standard Lines	16	02	00	July 7 - July 16, 1909
Township Lines	91	63	69	July 11 - Oct. 13, 1909
RETRACEMENT State Line	12	72	49	July 7 - July 29, 1909
RESURVEY Connecting Lines	2	25	13	July 13 - Oct. 13, 1909

Accepted by the Hon. Commissioner in his letter "E" April 22, 1912

37

Click Here for Field Notes

(15) Indian

accession no. 1322

EXTERIOR LINES.

Scale 3 miles to 1 inch. Magnetic Var. E.

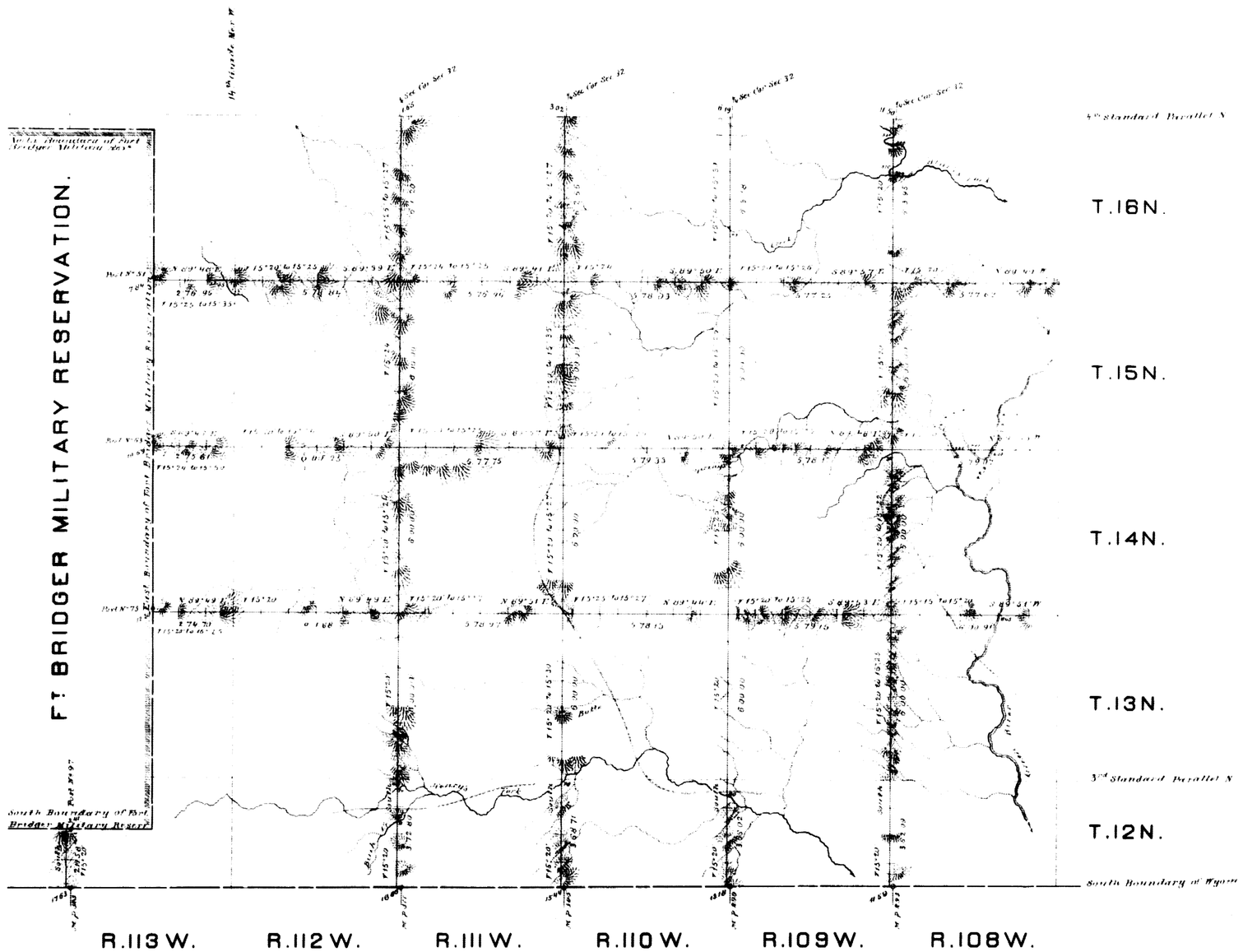

U T A H

Surveys Designated	By whom surveyed	Date of contract	Amount of surveys			When surveyed
			mls.	chs.	lks.	
Exterior lines	Child, and Hall	May 21, 1881	212	20	00	July 2nd to Nov. 30, 1881
Connections	" " "	" " "	4	21	10	" " "

I hereby certify that the above diagram of the Exterior lines of Townships 12 to 16 North, inclusive, Ranges 108 to 113 inclusive, West of the 6th Principal Meridian, Wyoming Territory, is strictly conformable to the field notes of the survey thereof on file in this Office, which have been examined and approved.

Surveyor General's Office,
Cheyenne, Wyo. Oct. 23rd 1882.

Edw. C. David
Surveyor General.

989