Click Here for Field Notes

ORIGINAL

Accs. No. 6175

TOWNSHIP No. 15 NORTH, RANGE No. 94 WEST OF THE SIXTH PRINCIPAL MERIDIAN, WYOMING

DEPENDENT RESURVEY

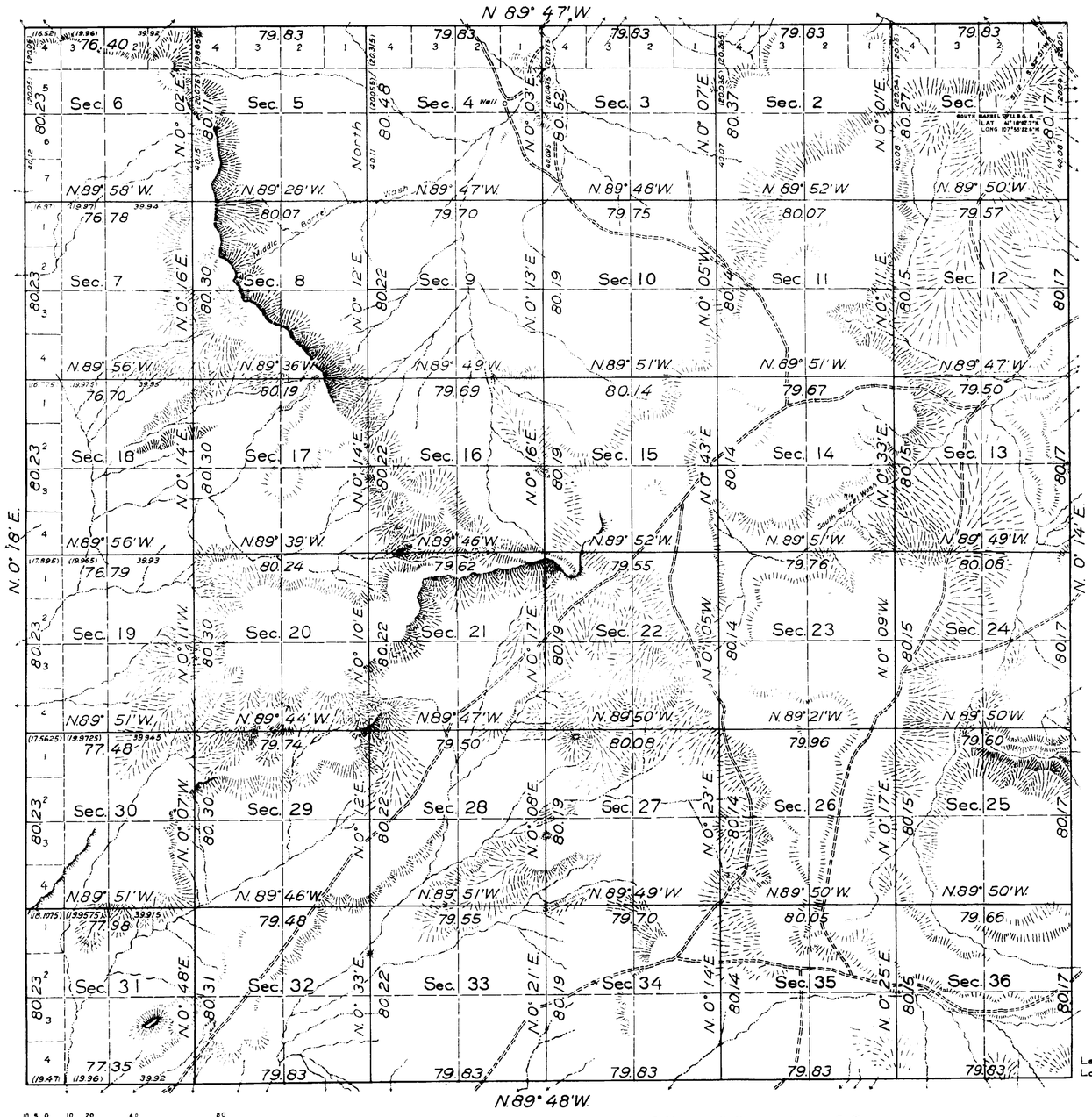

Scale: 40 Chains to an Inch

This plat of the resurvey of Township No. 15 North, Range No. 94 West delineates a retracement and reestablishment of the lines of the original survey as shown upon the plat approved March 17, 1883, in their true original position according to the best available evidence of the position of the original corners; all differences between the measurements shown on the original plat and those derived in the retracement have been distributed proportionally between accepted corners in accordance with surveying rules; reference will be made to the original plat for the showing of the areas and more detailed description of the various smaller subdivisions

Resurvey authorized by Commissioner's letter "E" dated January 13, 1934

Latitude 41° 13' N.
Longitude 107° 55' W.

Area Resurveyed 22,912.61 Acres

LINES DESIGNATED	BY WHOM SURVEYED	GROUP		MILEAGE		WHEN SURVEYED	
		No.	DATE	MLS.	CHS.	BEGUN	COMPLETED
Exterior	A.W. Brown	133	March 21, 1932	23	74.45	May 11, 1934	May 26, 1936
Subdivisional	A.W. Brown, M.J. Lytle, C.H. Burritt & R.W. Moor	"	"	59	67.40	Aug. 20, 1934	June 20, 1936

Office of Supervisor of Surveys
Denver, Colorado, May 14, 1938.

The above plat of Township No. 15 North, Range No. 94 West of the Sixth Principal Meridian, Wyoming, is strictly conformable to the field notes of the resurvey thereof which have been examined and approved

Supervisor of Surveys

UNITED STATES
DEPARTMENT OF THE INTERIOR
GENERAL LAND OFFICE
Washington, D. C., February 8, 1939.

The resurvey represented by this plat having been correctly executed in accordance with the requirements of law and the regulations of this office is hereby accepted

Assistant Commissioner

1265-A

Transmitted to Cheyenne L.O.
Dec. 27, 1939

15-94

(18)

Click Here for Field Notes

69

1745

TOWNSHIP No. 15 NORTH, RANGE No. 94 WEST of the 6th Principal MERIDIAN.



Total number of Acres 22,912.61

Surveys Designated	By Whom Surveyed	Date of Contract	Amount of Surveys Mls	Ch	Lks	When Surveyed	Magnetic Declination
W. & N. Township lines	Edw. F. Stabile	June 24, 1882	11	79	46	July 31st and August 1, 1882	16° 45' East
Subdivisions	" "	" "	99	65	23	Sept. 2 & 1882	15° 50' "
Connections							
E. & S. Tp. lines	Charles Hulcomb	June 24, 1882	11	17	51	July 22 & 29, 1882	

The above Map of Township No. 15 North Range No. 94 West of the Sixth Principal Meridian Wyoming Territory is strictly conformable to the field notes of the survey thereof on file in this Office, which have been examined and approved

Surveyor General's Office,
Cheyenne Wyoming
March 17th, 1883.

Edw. C. Davis
Sur. Gen'l

A. Gast & Co. St. Louis Mo.

1265

15-94

(18) Indian

accession no 1794

78

EXTERIOR LINES.

Scale 3 miles to 1 inch. Magnetic Var East



Surveys Designated.	By Whom Surveyed.	Date of Contract.	Amount of Surveys Mas.	Chs.	Lks.	When Surveyed.
Exterior lines.	Eld. F. Starkie.	June 24, 1882	81	37	40	July 31 to Aug 11, 1882
Connections	" " "	" " "		34	92	" " "

I hereby certify that the above diagram of Townships No. 13 & 16 North Range 94 West and Townships No. 12, 13, 14, 15 & 16 North, Ranges No. 95 & 96 West of the Sixth Principal Meridian Wyoming Territory is strictly conformable to the field notes of the survey thereof on file in this office, which have been examined and approved.

Surveyor General's Office,
Cheyenne Wyoming.
March 17th 1883

Edw. C. David
Surveyor General.

1308