Click Here for Field Notes

ORIGINAL

Accs. 6248

TOWNSHIP № 15 NORTH, RANGE № 96 WEST, OF THE SIXTH PRINCIPAL MERIDIAN, WYOMING.

DEPENDENT RESURVEY

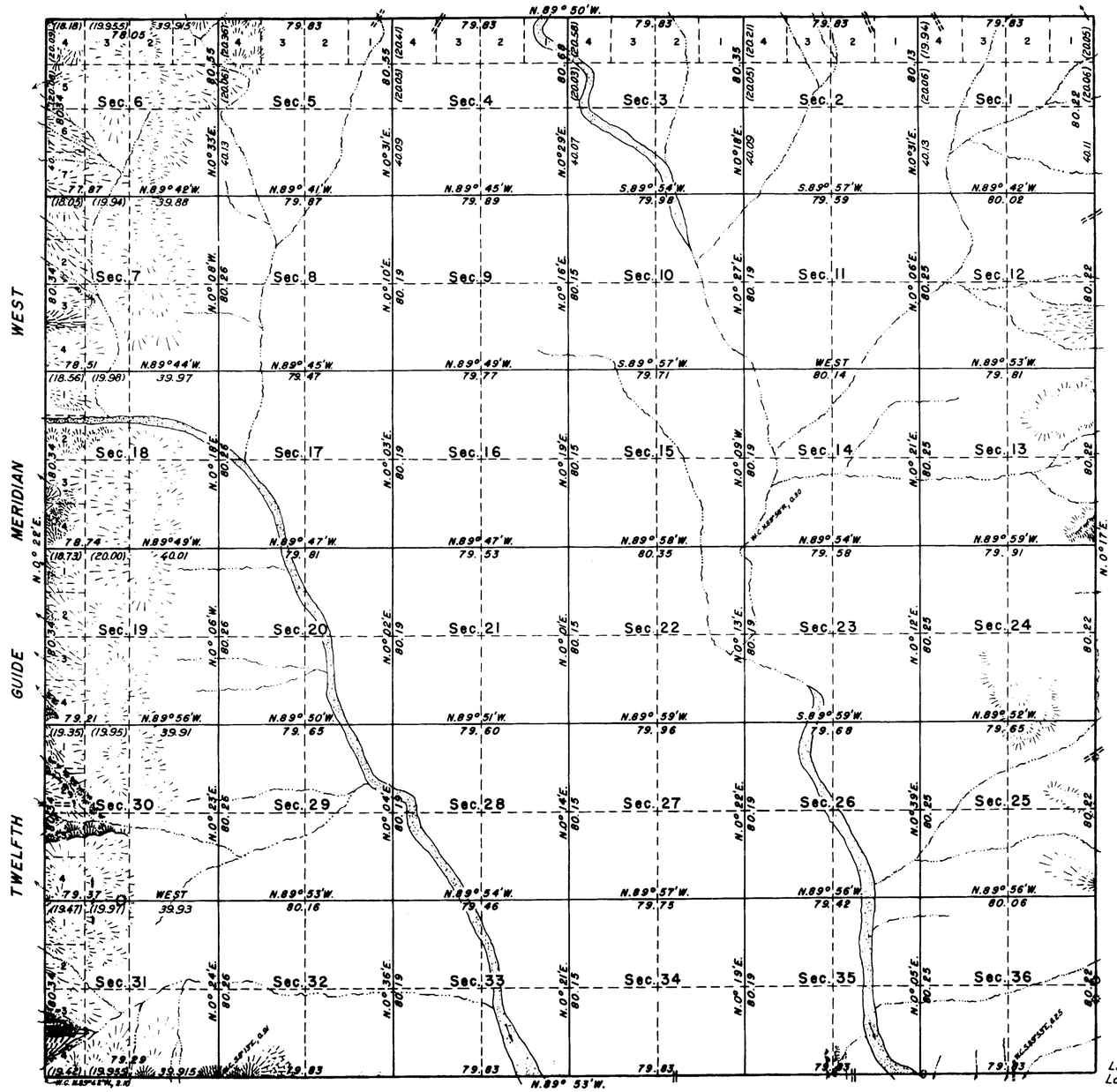

True Meridian

This plat of the resurvey of Township No. 15 North, Range No. 96 West, delineates a retracement and reestablishment of the lines of the original survey as shown upon the plat approved March 17, 1883, in their true original position according to the best available evidence of the position of the original corners; all differences between the measurements shown on the original plat and those derived in the retracement have been distributed proportionally between accepted corners in accordance with surveying rules; reference will be made to the original plat for the showing of areas.

Resurvey authorized by Commissioners Letter "E" WHR, dated January 13, 1934.

Latitude 41°13'N.
Longitude 108°08'W.

10 5 0 10 20 40 80
SCALE: 40 CHAINS TO AN INCH

AREA RESURVEYED 22,994.80 ACRES

LINES DESIGNATED	BY WHOM SURVEYED	GROUP		MILEAGE		WHEN SURVEYED	
		No.	DATE	MLS.	CHS.	BEGUN	COMPLETED
WEST BOUNDARY	SAXON & SAXON	12	JULY. 15, 1912	6	2.04	SEPT. 20, 1912	NOV. 4, 1912
EXTERIOR	BROWN, MOOR & LYTLE	133	MARCH 21, 1934	17	76.99	MAY 23, 1934	JUNE 4, 1936
SUBDIVISIONAL	E. C. LENHART	133	MARCH 21, 1934	59	75.98	SEPT. 27, 1939	OCT. 21, 1939

ECL

Office of Supervisor of Surveys
Denver, Colorado June 25, 1941
The above plat of Township No. 15 North, Range No. 96 West of the Sixth Principal Meridian, Wyoming is strictly conformable to the field notes of the resurvey thereof which have been examined and approved.

Supervisor of Surveys

UNITED STATES
DEPARTMENT OF THE INTERIOR
GENERAL LAND OFFICE

Washington, D.C., July 3, 1941
The resurvey represented by this plat having been correctly executed in accordance with requirements of law and the regulations of this office, is hereby accepted.

Assistant Commissioner

1306-A

Trans. to Evanston L.O.
Jan. 23, 1942

15-96

(18)

Click Here for Field Notes

76

1792

TOWNSHIP No. 15 NORTH, RANGE No. 98 WEST of the 6th Principal MERIDIAN.

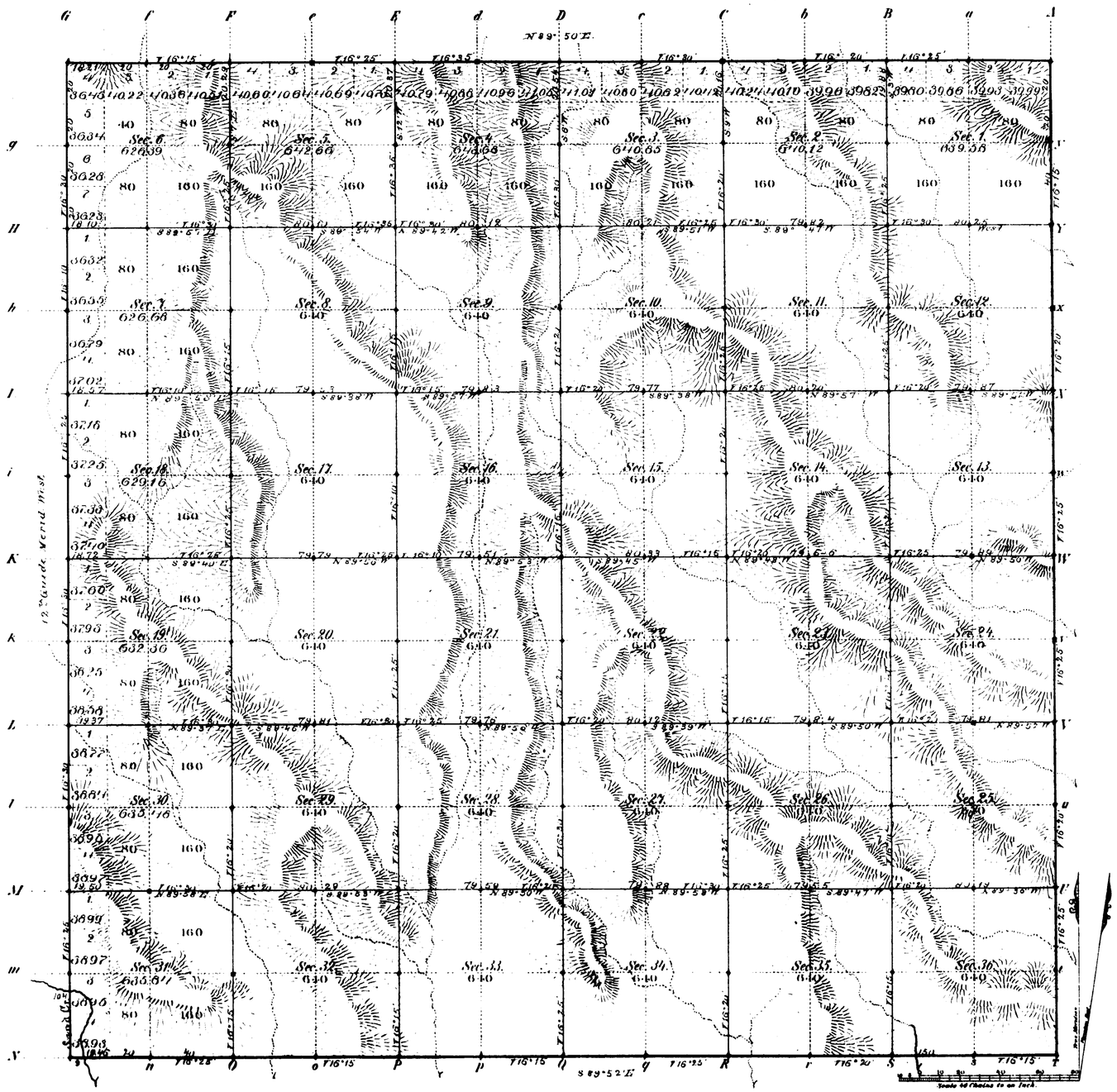

Total number of Acres 22994.80

Surveys Designated	By Whom Surveyed	Date of Contract	Amount of Surveys Miles	Chains	Links	When Surveyed	Magnetic Declination
S. E. & N. Township lines	Edw. F. Stone	June 24, 1882	17	77	67	Aug. 8 11, 1882	16° 23' East
Subdivisions	" " "	" "	58	73	12	Sept. 19 23, 1882	16° 20' "
Connections							
12th Guide Mer. W.	G. W. Harris	March 21, 1880	6	50	50	July 21, 1881	

The above Map of Township No. 15 North, Range No. 98 West of the 6th Principal Meridian Wyoming Territory is strictly conformable to the field notes of the survey thereof on file in this Office, which have been examined and approved.

Surveyor General's Office,
Cheyenne Wyoming
March 7th, 1883.

Edw. C. Davis
Dep. Surv. Gen.

A. Gast & Co. St. Louis Mo.

1306

15-96

Section no. 1950

ORIGINAL
Survey accepted Feb. 25, 1921

RESURVEY

TOWNSHIP EXTERIORS

Scale, 160 Chains to 1 Inch

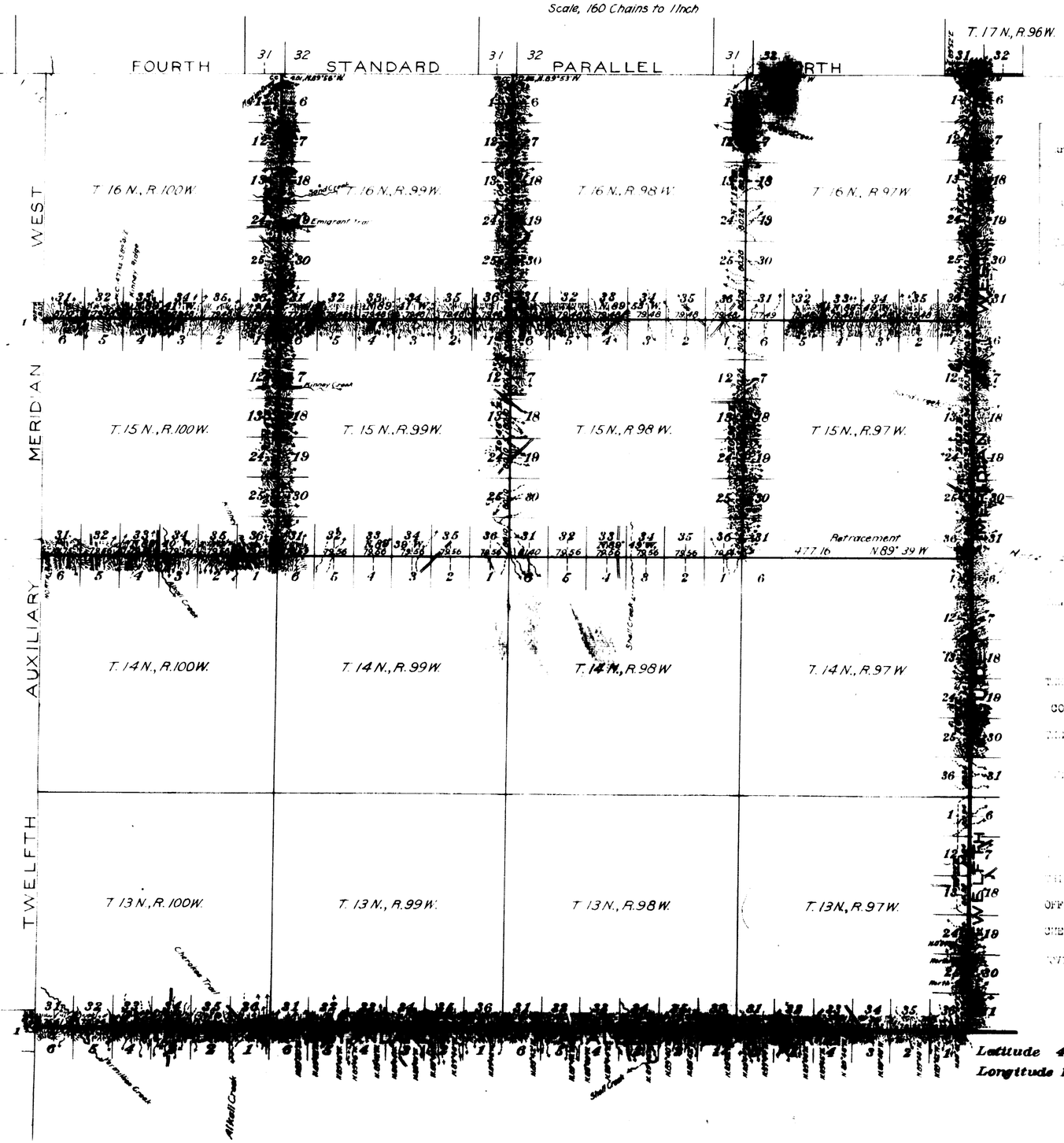

Bridge West Meridian	Account		Which Survey
	Ch.	Lks.	
Resurvey Sixth Line	[illegible]	[illegible]	July 21-Oct. [illegible], 1912
Resurvey Twelfth Line	[illegible]	50	July 21-Nov. [illegible], 1912
[illegible]	[illegible]	[illegible]	July [illegible]-Nov. [illegible], 1912

[illegible]

[illegible] STANDARD PARALLEL NORTH,

[illegible] PART OF RANGE 99 W.;

TWELFTH PRINCIPAL MERIDIAN WEST,

[illegible] 15, 16, 17 AND 18 NORTH;

[illegible] AND NORTH BOUNDARIES OF

[illegible] PARALLEL NORTH, RANGES 96, 97, 98 AND 100 W.;

NORTH BOUNDARY OF

TOWNSHIP 18 NORTH, RANGE 97 WEST OF

THE SIXTH PRINCIPAL MERIDIAN, WYOMING, IN STRICTLY

CONFORMITY TO THE FIELD NOTES OF THE RESURVEY

THEREOF

BY

[illegible] H. DEAN AND [illegible] SAXON, U.S. TRANSITMEN,

UNDER INSTRUCTIONS FOR

[illegible] 12, DATED AUGUST 20, 1912,

[illegible] BEEN EXAMINED, APPROVED AND FILED IN

THIS OFFICE.

OFFICE OF U.S. SURVEYOR GENERAL,

CHEYENNE, WYOMING.

OCTOBER 21, 1920.

Charles L. Decker
Surveyor General

2984

Recd 8840. 10/24/28
Sent to O & G 10/24/28

(18)

accession no 1794

Click Here for Field Notes

78

EXTERIOR LINES.

Scale 3 miles to 1 inch. Magnetic Var East



SOUTH BOUNDARY of WYOMING

COLORADO

Surveys Designated	By Whom Surveyed	Date of Contract	Amount of Surveys Mls.	Chs	Lks	When Surveyed
Exterior lines	Eds. F. Stahle	June 24, 1882	81	37	40	July 31 to Aug 11, 1882
Connections	" " "	" " "		34	92	" " "

I hereby certify that the above diagram of Townships No 13 & 16 North Range 95 West and Townships No 12, 13, 14, 15 & 16 North Ranges No 95 & 96 West of the Sixth Principal Meridian Wyoming Territory is strictly conformable to the field notes of the survey thereof on file in this office, which have been examined and approved

Surveyor Generals Office,
Cheyenne Wyoming
March 17th 1883

Edw. C. David
Surveyor General.

1308

(15)

Click Here for Field Notes

1419

99

12TH GUIDE MERIDIAN WEST.

From the S. B. of Wyoming to the 4th Stand. Par. N., along U. B. Tps. 12, 13, 14, 15 & 16 N., R. 96 West of the 6th Prin. Meridian, Wyoming Territory

SCALE 40 CHS TO 1 INCH. MAGNETIC VAR. EAST

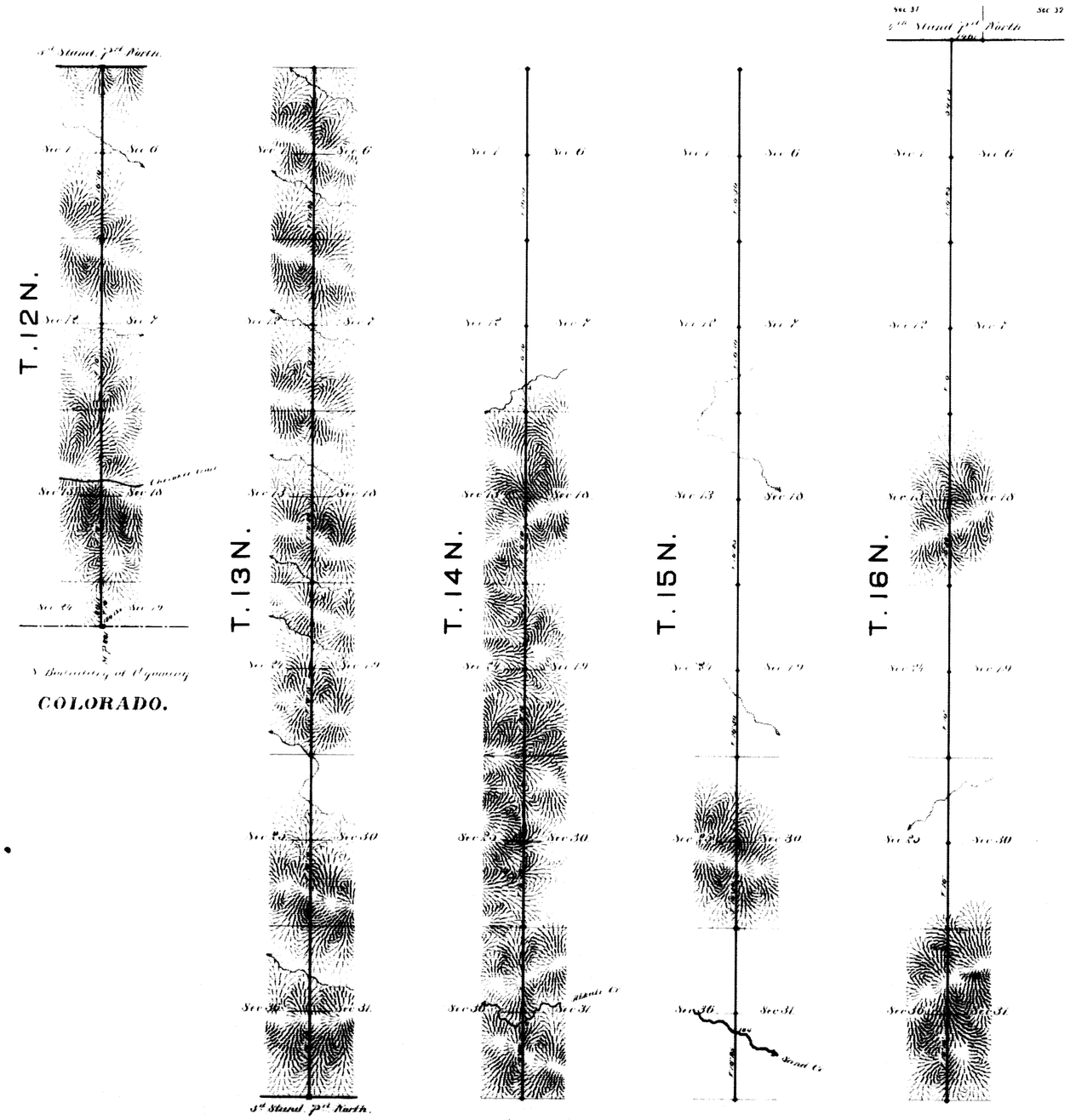

Surveys Designated.	By Whom Surveyed.	Date of Contract.	Amount of Surveys. mls.	chs.	lks.	When Surveyed.
12th Guide M. W.	G. H. Baker.	Sept. 21, 1869	21	34	66	July 19-30, 1881.
Corrections	. . .	. . .		16	00	. . .

I hereby certify that the above diagram of the 12th Guide Meridian West, from the South Bound. of Wyoming to the 4th Stand. Par. North, along U. B. Tps. 12, 13, 14, 15 & 16 N. R. 96, West of the 6th Principal Meridian, Wyoming Territory, is strictly conformable to the field notes of the survey thereof on file in this Office, which have been examined and approved.

Surveyor Generals Office,
Cheyenne Wyo. November 15, 1882.

Edw. C. Davis
Surveyor General

1040