Click Here for Field Notes

7484

ORIGINAL

TOWNSHIP 16 NORTH, RANGE 108 WEST, OF THE SIXTH PRINCIPAL MERIDIAN, WYOMING.

DEPENDENT RESURVEY



A history of surveys is contained in the field notes.

Portions of the Thirteenth Auxiliary Meridian West (west boundary) and south boundary were dependently resurveyed during the resurveys of T. 16 N., R. 109 W. and T. 15 N., R. 108 W., respectively, executed concurrently under this group.

This plat represents the dependent resurvey of a portion of the east boundary and a portion of the subdivisional lines, designed to restore the corners in their true original locations according to the best available evidence, T. 16 N., R. 108 W., Sixth Principal Meridian, Wyoming.

The areas are as shown on the plat approved January 17, 1903.

Survey executed by Jerry L. Messick, Cadastral Surveyor, under the supervision of Richard L. Oakes, Chief, Branch of Cadastral Survey, beginning April 22, 1976, and completed June 21, 1976, pursuant to Special Instructions dated April 5, 1976, for Group No. 381, Wyoming.

Lat. 41°19.1' N.
Long. 109°31.3' W.

UNITED STATES DEPARTMENT OF THE INTERIOR
BUREAU OF LAND MANAGEMENT
Denver, Colorado February 14, 1980

This plat is strictly conformable to the approved field notes, and the survey, having been correctly executed in accordance with the requirements of law and the regulations of this Bureau, is hereby accepted.

For the Director

Chief, Cadastral Survey
Examination and Approval Staff

W.H.B.

LDG

959B

35

Click Here for Field Notes

31.

(4-675a)

1298

Township No. 16 North, Range No. 108 West of the 6th Principal Meridian

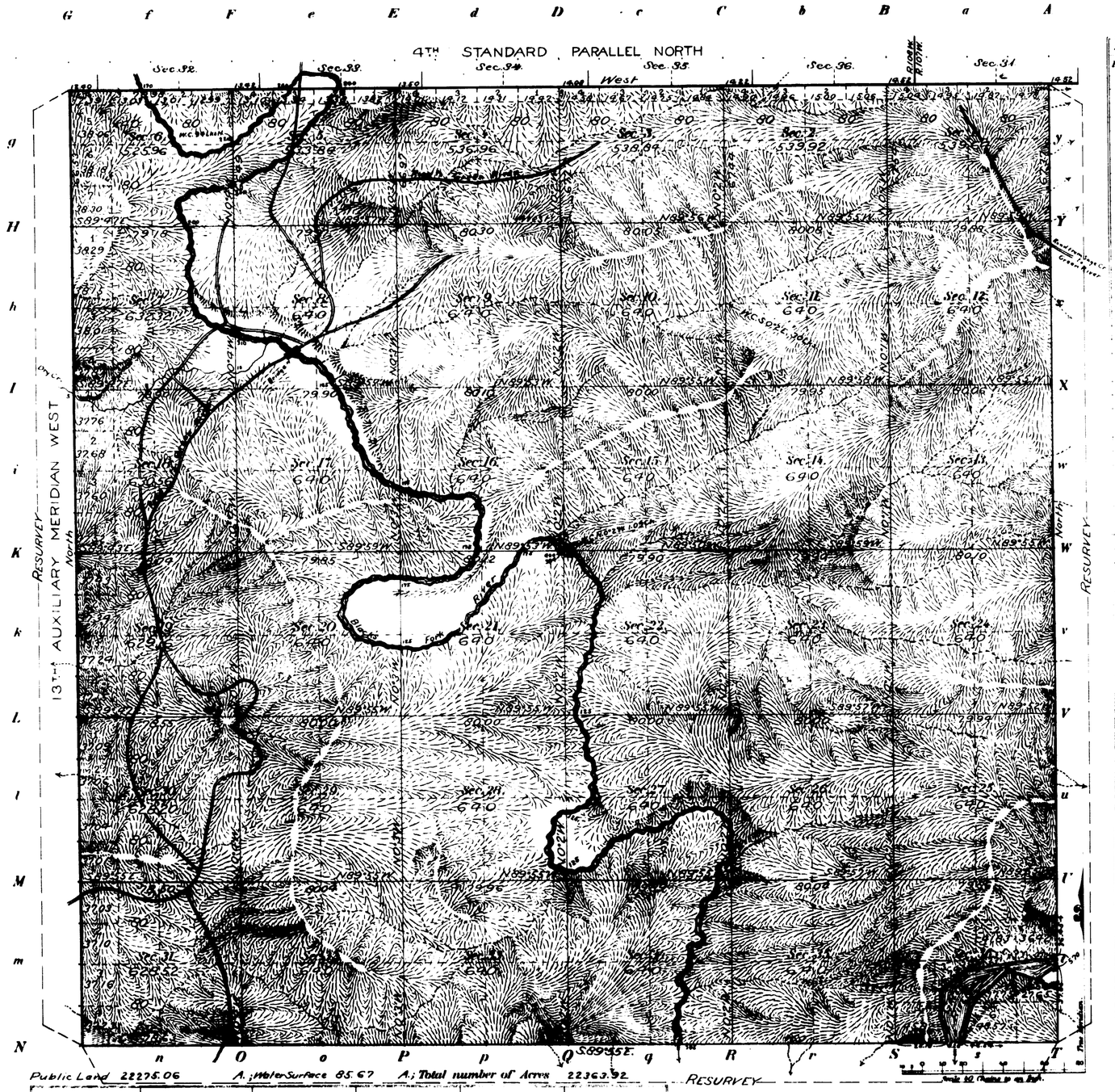

Public Land 22275.06 A.; Water Surface 85.67 A.; Total number of Acres 22363.92

Meanders of								
Posts	Courses	Ch's Lk's	Posts	Courses	Ch's Lk's	Posts	Courses	Ch's Lk's

Latitude 41°19'N.
Longitude 109°32'W.
Mean Mag. Decl. 17°34'E.

Surveys Designated	By Whom Surveyed	Date of Contract	Amount of Surveys M	Ch's	Lk's	When Surveyed
Resurvey E. S. and W. Township lines	John F. H. Stahle	No. 287. June 19, 1901	17	52	53	Apr. 26-May 9, 1902
Resurvey Subdivisions	" " "	" " "	59	9	47	May 10-16, "
Meanders	" " "	" " "	1	79	56	May 9, "
Connections	" " "	" " "		69	74	May 10-16, "
North Boundary	N. P. Cook	6 Aug. 30, 1870	5	78	98	Jan. 2, 1871

The above Map of Township No. 16 North, of Range No. 108 West of the 6th Principal Meridian, Wyoming, is strictly conformable to the field notes of the resurvey thereof on file in this office, which have been examined and approved.

Surveyor General's Office, Cheyenne, Wyo.; January 17, 1903

Alpheus P. Hanson
Sur. Gen.

F.H.A.
959-A

Triplicate plat forwarded March 10 '03
Surveys accepted by the Com. Commissioner in his letter "E" dated March 7, 1903

16-108

1297

Click Here for Field Notes

TOWNSHIP No. 16 NORTH, RANGE No. 108 WEST of the 6th Principal MERIDIAN.

Total number of Acres 23,127.37

Surveys Designated	By Whom Surveyed	Date of Contract	Amount of Surveys Mls	Chs	Lks	When Surveyed	Magnetic Declination
S & W. Township lines	Child & Hill	May 21st 1881	12	1	77	Nov 30th & August 5th, 1881	15° 20' East
Subdivisions	" " "	" " "	60	7	75	" " 13, 1881	15° 20' "
Connections	" " "	" " "		74	7	" " "	
E. Township line	Frank Buckley	Sept 1st 1881	6	5	87	July 25, 1882 Dec 31st 1879	
4th Stand Pl N	N. P. Cook	August 30, 1870	5	76	83	Jany 2nd 1871	

The above Map of Township No. 16 North of Range No. 108 West of the Sixth Principal Meridian Wyoming Territory is strictly conformable to the field notes of the survey thereof on file in this Office which have been examined and approved

Surveyor General's Office,
Cheyenne Wyoming
October 23rd 1882

Edw. C. David
Sur. Genl.

A. Gast & Co. St Louis Mo.

959 A

35 Indices

24

4804

TOWNSHIP EXTERIORS

Scale: 1 inch = 160 chs.

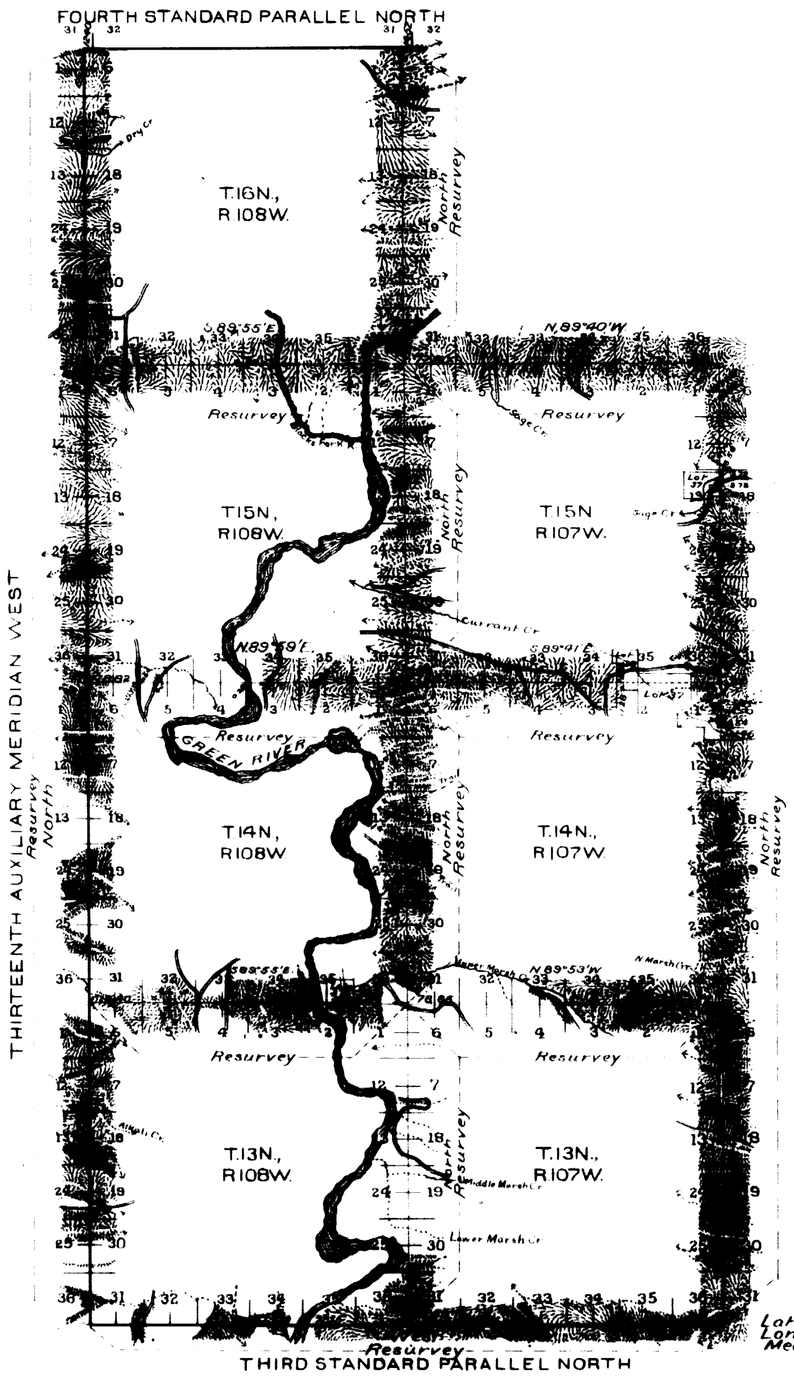

Table of Mileage

Surveys Designated	Amount			When Surveyed
	Mls	Chs	Lks	
Standard Lines resurveyed	33	28	55	July 29, 1901 April 26, 1902
Township " "	77	55	70	Aug 4, 1901 May 9, 1902
Connecting " "	1	9	01	April 26 May 9, 1902

This Plat
Showing the resurvey of the
Third Standard Parallel North, through Rgs 107 and 108 W
The Thirteenth Auxiliary Meridian West, through Tps 13, 14, 15 and 16 N.,
The East and North boundaries of Tps 13, 14 and 15 N., Rgs 107 and 108 W
and
The East boundary of T 16 N., R 108 West of the 6th Principal Meridian
Wyoming
is strictly conformable to the Field notes of the resurvey thereof
by
John F.H. Stahle, U.S. Dep. Sur.
under his
Contract No 287.
dated June 19, 1901
which have been examined, approved and filed in this office

U.S. Surveyor General's Office
Cheyenne, Wyo, Jany 17, 1903

U.S. Surv'r Gen'l

Latitude 41°3'N
Longitude 109°24'W
Mean Mag Decl 17°26'E

Survey accepted by the Com. Commissioner in his letter "E" dated March 7. 1903.

2878

D-41
1975

RESURVEY

TOWNSHIP EXTERIORS

SCALE: 1 INCH TO 160 CHAINS

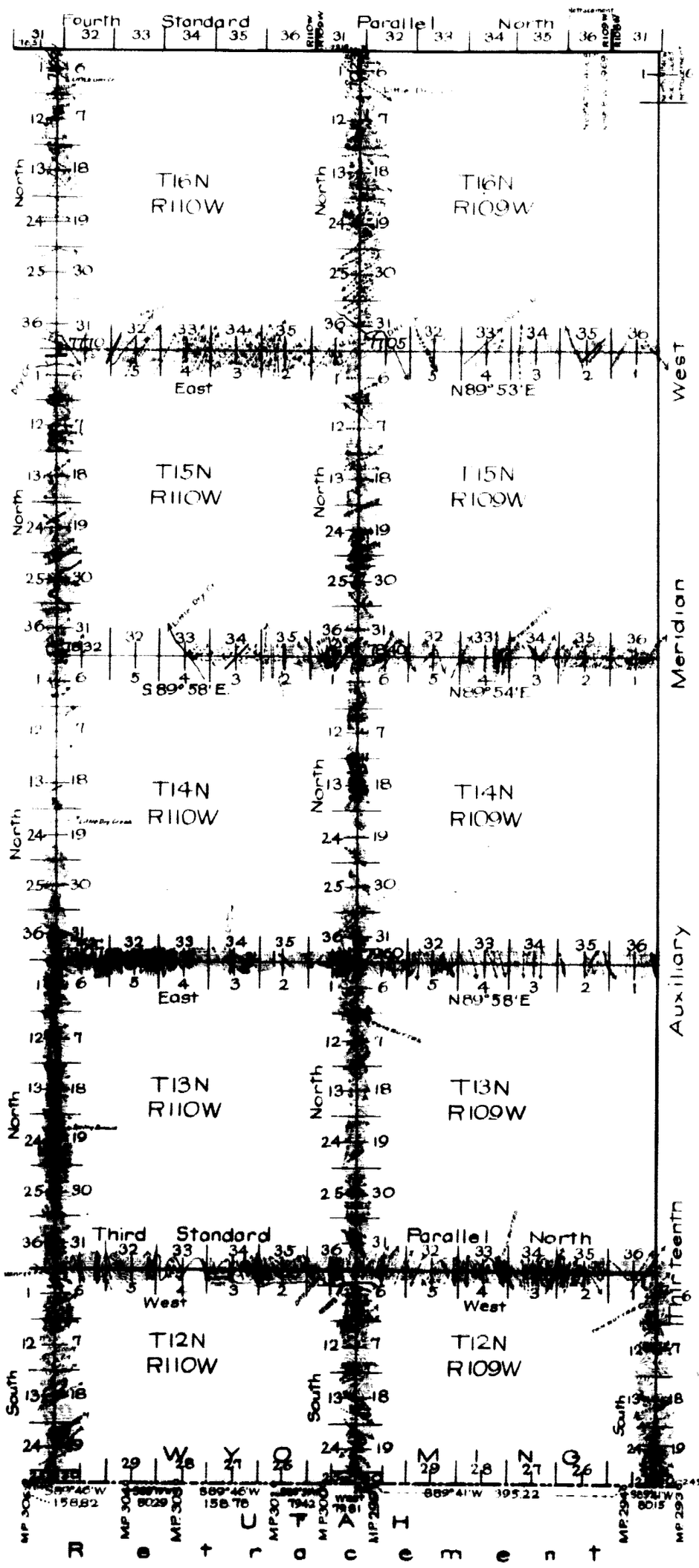

This Plat
of the Resurvey
of the
Thirteenth Auxiliary Meridian West through Township 12 N, the Third Standard Parallel North through Ranges 109 and 110 W, the West Boundaries of Townships 12, 13, 14, 15, and 16 N through Ranges 109 and 110 W, the South Boundaries of Townships 14, 15 and 16 N through Ranges 109 and 110 W, and
of the Retracement
of the
South Boundary of Wyoming from Mile Post 293 to Mile Post 309; **the Thirteenth Auxiliary** Meridian West through Townships 15 N and part of 16 N; and the Fourth Standard Parallel North through **a part of Range 109 West of** the Sixth Principal Meridian Wyoming, is strictly conformable to the field notes of the resurvey thereof by
Adams & Saxon, USDS
under their
Contract Nº 335
dated June 8, 1909
which have been examined, approved and filed in this office
U.S. Surveyor Generals Office,
Cheyenne, Wyoming,
January 22, 1912

Surveyor General

SURVEYS DESIGNATED	AMOUNT MLS	CHS	LKS	WHEN SURVEYED
RETRACEMENT Standard Lines	1	56	62	Oct. 23 - Oct. 23, 1909
RESURVEY Standard Lines	16	02	00	July 7 - July 16, 1909
RESURVEY Township Lines	91	63	69	July 11 - Oct. 13, 1909
RETRACEMENT State Line	12	72	49	July 7 - July 29, 1909
RESURVEY Connecting Lines	2	25	13	July 13 - Oct. 13, 1909

Accepted for the Secretary of the Interior
H. Keller. E. April 22, 1912

(15) Colorado accession no. 1322

EXTERIOR LINES.

Scale 3 miles to 1 inch. Magnetic Var. E.

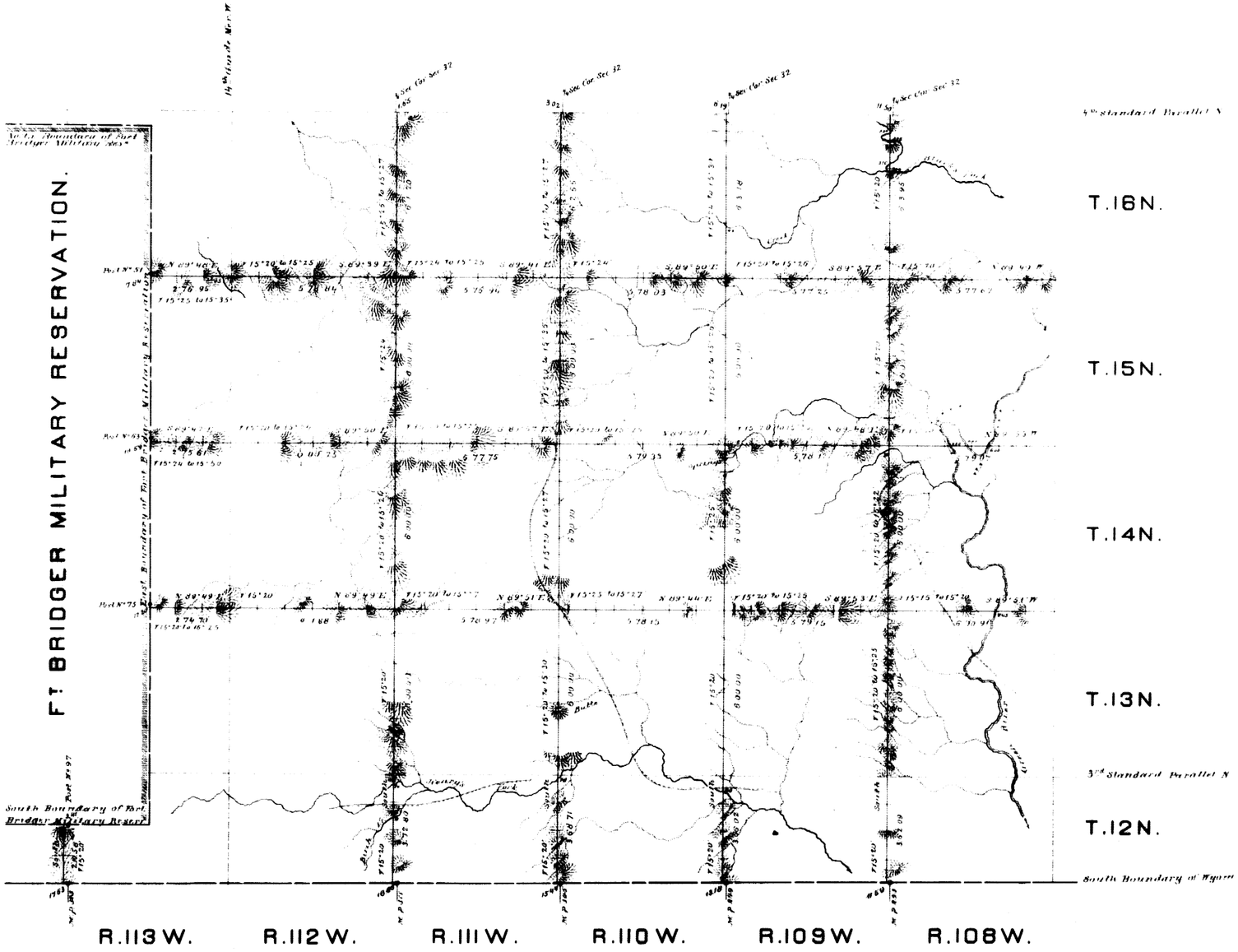

U T A H

Surveys Designated.	By whom surveyed.	Date of contract.	Amount of surveys			When surveyed.
			miles.	rec.	links.	
Exterior lines	Child, and Hill	May 24, 1884	512	20	80	July 2nd to Nov. 30, 1891
Connections	" " "	" " "	4	81	10	" " "

I hereby certify that the above diagram of the Exterior lines of Townships 16 to 12 North, inclusive, Ranges 108 to 113 inclusive, West of the 6th Principal Meridian, Wyoming Territory, is strictly conformable to the field notes of the survey thereof on file in this Office, which have been examined and approved.

Surveyor Generals Office,
Cheyenne, Wyo. Oct. 23rd 1891.

Edw. C. Davis
Surveyor General.

900