Click Here for Field Notes

7485

ORIGINAL

TOWNSHIP 16 NORTH, RANGE 109 WEST, OF THE SIXTH PRINCIPAL MERIDIAN, WYOMING.

DEPENDENT RESURVEY

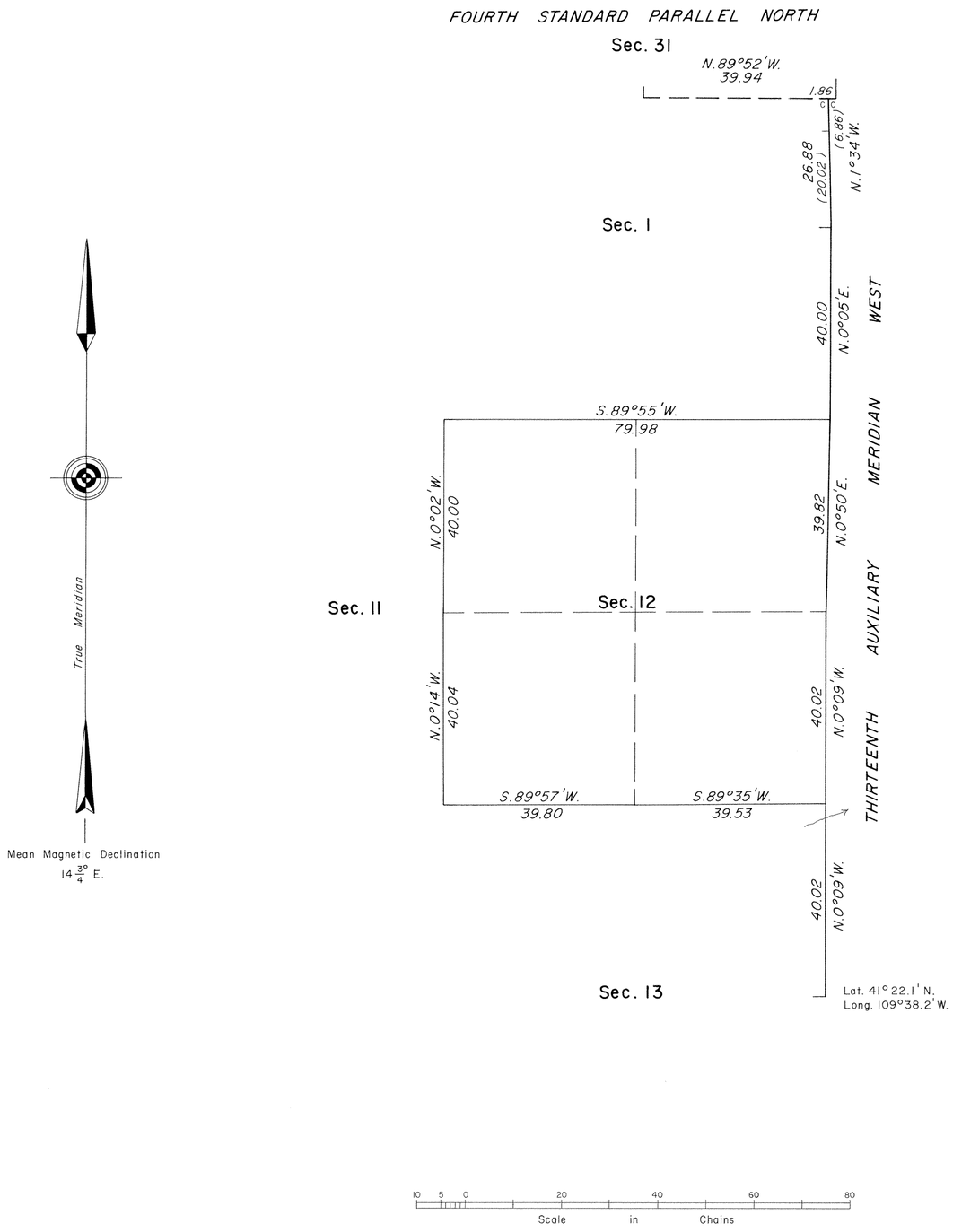

A history of surveys is contained in the field notes.

This plat represents the dependent resurvey of a portion of the Thirteenth Auxiliary Meridian West, through T. 16 N., between Rs. 108 & 109 W., and a portion of the subdivisional lines, designed to restore the corners in their true original locations according to the best available evidence, T. 16 N., R. 109 W., Sixth Principal Meridian, Wyoming.

Survey executed by Jerry L. Messick, Cadastral Surveyor, under the supervision of Richard L. Oakes, Chief, Branch of Cadastral Survey, beginning April 22, 1976, and completed June 21, 1976, pursuant to Special Instructions dated April 5, 1976, for Group No. 381, Wyoming.

UNITED STATES DEPARTMENT OF THE INTERIOR
BUREAU OF LAND MANAGEMENT
Denver, Colorado February 14, 1980

This plat is strictly conformable to the approved field notes, and the survey, having been correctly executed in accordance with the requirements of law and the regulations of this Bureau, is hereby accepted.

For the Director

J. D. Voorhees

Chief, Cadastral Survey
Examination and Approval Staff

W.H.B.

LDG

9648

41

Click Here for Field Notes

46

1312

(4-675a)

Resurvey Township N° 16 North, Range N° 109 West of the Sixth Principal Meridian, Wyoming.

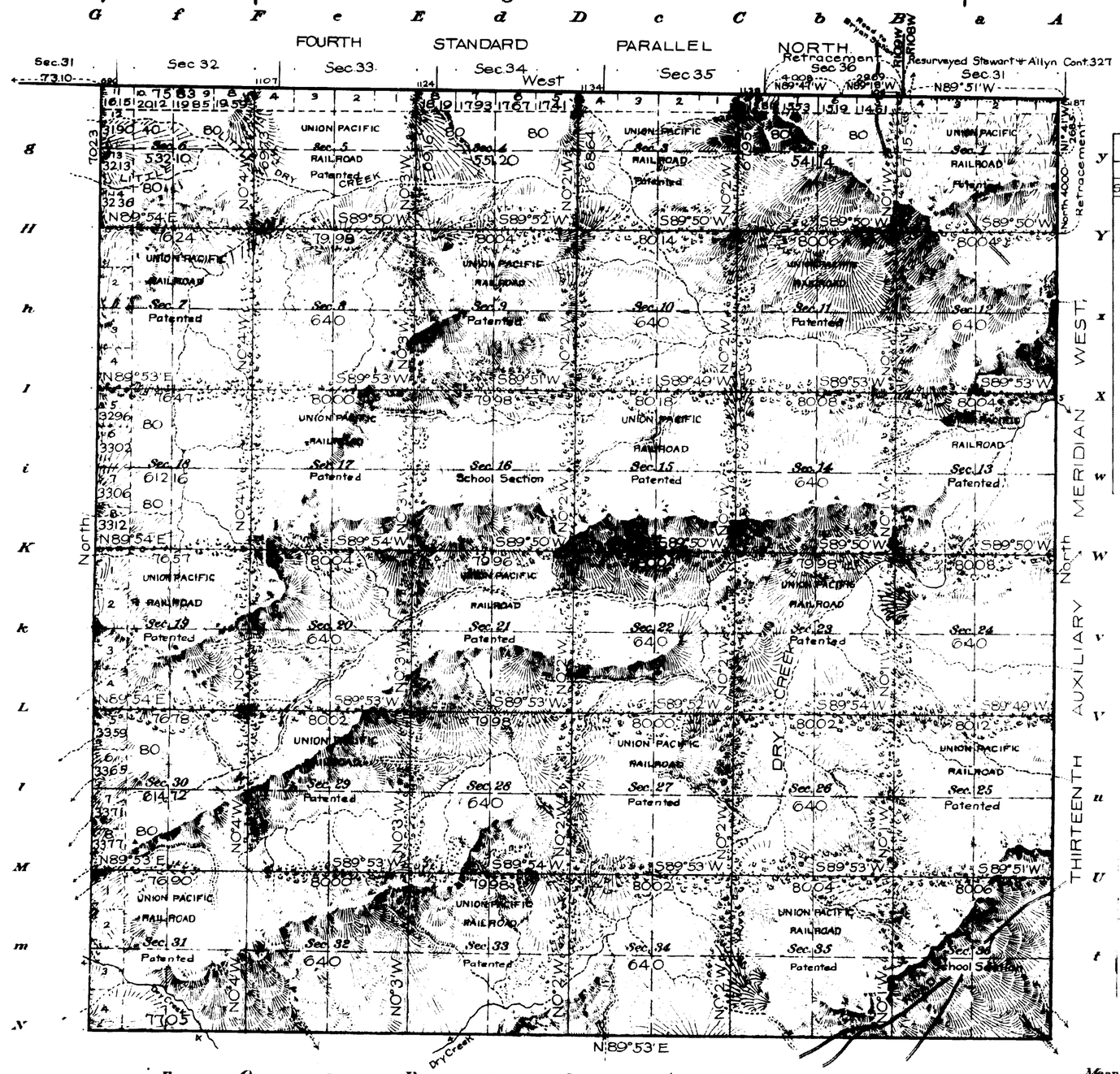

Table of Patented Entries in T. 16 N., R. 109 W. Not Segregated			
Original Survey			
Section	Subdivision	Entry	Entryman
1	All	L. G.	Union Pacific
3	"	"	"
5	"	"	"
7	"	"	"
9	"	"	"
11	"	"	"
13	"	"	"
15	"	"	"
16	"	S. S.	Wyoming
17	"	L. G.	Union Pacific
19	"	"	"
21	"	"	"
23	"	"	"
25	"	"	"
27	"	"	"
29	"	"	"
31	"	"	"
33	"	"	"
35	"	"	"
36	"	S. S.	Wyoming

Areas in Acres	
Public Land	9891.32
Indian Reservation	
Indian Allotments	
Mineral Claims	
Water Surface	
Total Area	

Scale 40 Chains to an inch
Mean Magnetic Declination 16° 40' E.
Latitude: 41° 19' N.
Longitude: 109° 38' W.

Surveys Designated.	By Whom Surveyed.	Contract No.	Contract Date	Amount of Surveys Mls.	Amount of Surveys chs.	Amount of Surveys lks.	When Surveyed. Begun.	When Surveyed. Completed.
Resurvey W. & S. Township Lines	Adams & Saxon	335	June 8, 1909	11	67	28	Sept 24, 1909	Oct 7, 1909
Retracement N. & E. Township Line	Adams & Saxon	335	June 8, 1909	1	56	62	Oct 23, 1909	Oct 23, 1909
Resurvey N. Township Line	Stewart & Allyn	327	June 24, 1907		78	13	July 8, 1907	July 8, 1907
Subdivision Lines	Adams & Saxon	335	June 8, 1909	59	06	48	Oct 16, 1909	Nov 1, 1909
Connecting Lines	Adams & Saxon	335	June 8, 1909		46	09	Oct 16, 1909	Oct 31 1909
Resurvey E. Township Line	J. F. H. Stahle	287	June 19, 1901	5	66	53	April 26, 1902	April 26, 1902
N. Township Line	N. P. Cook.	6	Aug. 30, 1870	5	6	90	Jan. 2, 1871	Jan. 3, 1871

964-A

Resurvey

The above map of Township No. 16 North, *Range No* 109 West *of the* Sixth Principal *Meridian,* Wyoming, *is strictly conformable to the field notes of the* re-*survey thereof on file in this office, which have been examined and approved.*

U. S. Surveyor General's Office,
Cheyenne, Wyoming January 22, 1912.

Stephen C. Coleman
Surveyor General.

Accepted by the Commissioner in his letter "E" April 22, 1912.
Certificate plat mailed to the Cranetow Land Office, December 12, 1912.

16-109

Click Here for Field Notes

1311

TOWNSHIP No. 16 NORTH. RANGE No. 109 WEST of the 6th Principal MERIDIAN.

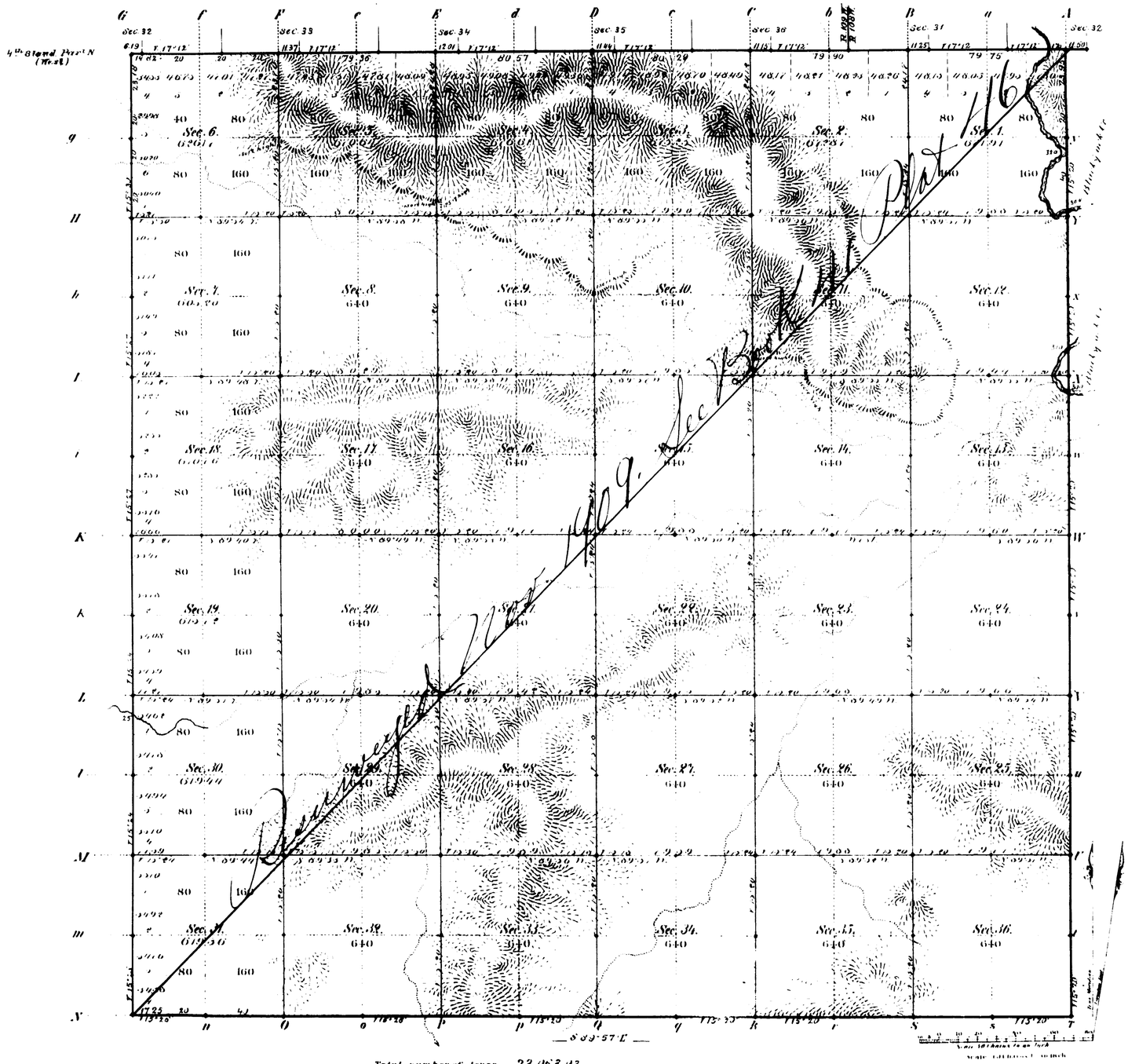

Total number of Acres 23,063.93

Surveys Designated	By Whom Surveyed	Date of Contract	Amount of Surveys Mi.	Ch.	Lk.	When Surveyed	Magnetic Declination
W S & E Township lines	Child & Hill	May 21st 1861	16	4	38	July 26, and Aug 5 & 6, 1861	15° 22 East
Subdivisions	" "	" "	59	79	6	Aug 15 20 1861	15° 19' "
Connections	" "	" "		57	22	" Decemb 31 1870 and	
4th Stand Pr N	N P Coal	Aug 30, 1870	5	74	69	Jan 2, & 3rd 1871	

The above Map of Township No. 16 North of Range No. 109 West of the Sixth Principal Meridian Wyoming Territory is strictly conformable to the field notes of the survey thereof on file in this Office, which have been examined and approved.

Surveyor General's Office,
Cheyenne Wyoming
October 23d 1880.

Edw. C. David
Sur. Genl.

A. Gast & Co., St. Louis M.

964

35 Indices

1

24

4804

TOWNSHIP EXTERIORS

Scale: 1 inch = 160 chs.

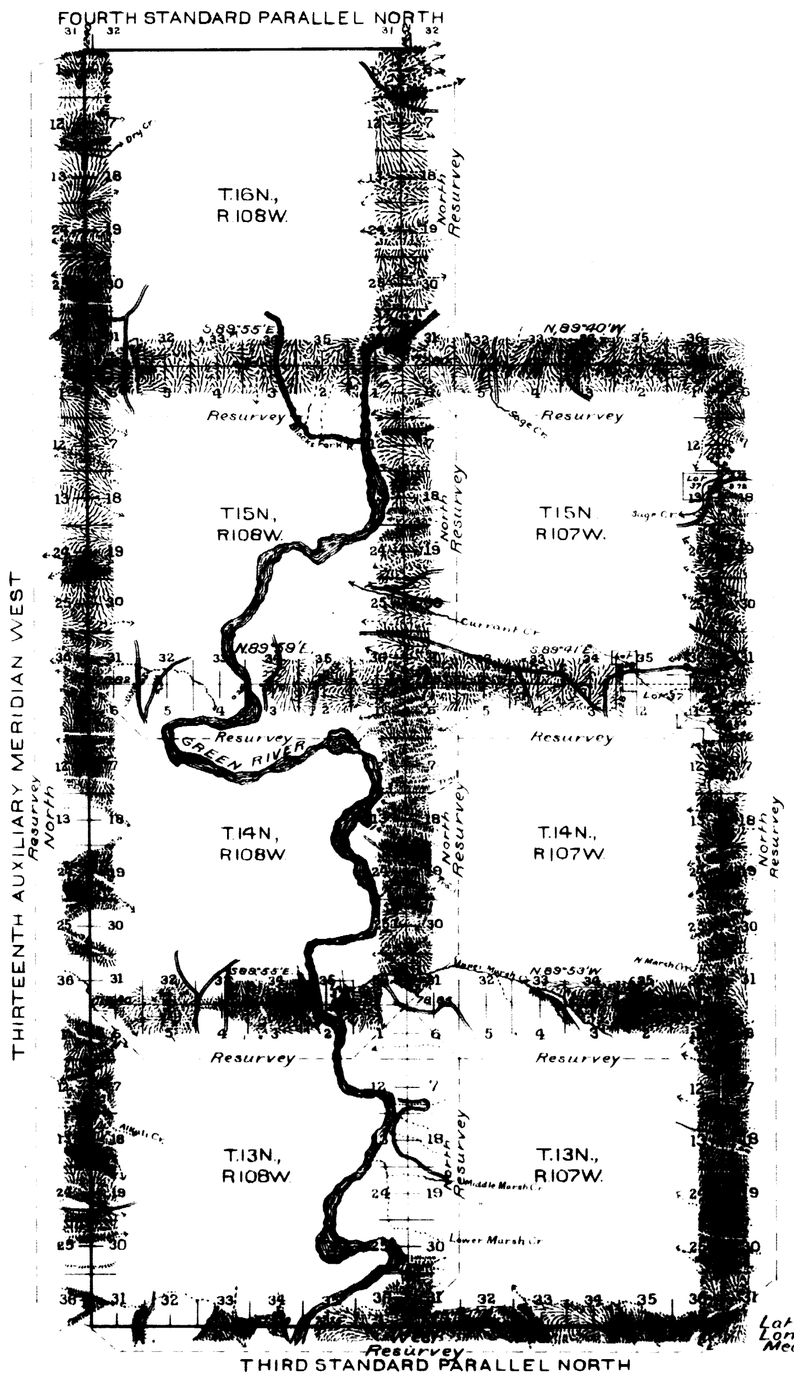

Latitude 41°3'N
Longitude 109°24'W
Mean Mag Decl 17°26'E

Table of Mileage

Surveys Designated	Amount Mls	Chs	Lks	When Surveyed
Standard Lines resur.	35	66	55	July 29, 1901 April 26, 1902
Township " "	77	59	70	Aug. 4, 1901 May 9, 1902
Connecting " "	1	9	01	April 26 May 9, 1902

This Plat
Showing the resurvey of the
Third Standard Parallel North, through Rgs. 107 and 108 W
The Thirteenth Auxiliary Meridian West, through Tps. 13, 14, 15 and 16 N.,
The East and North boundaries of Tps. 13, 14 and 15 N., Rgs. 107 and 108 W
and
The East boundary of T. 16 N., R. 108 West of the 6th Principal Meridian
Wyoming
is strictly conformable to the field notes of the resurvey thereof
by
John F. H. Stahle, U.S. Dep. Sur.
under his
Contract No. 287
dated June 19, 1901
which have been examined, approved and filed in this office

U.S. Surveyor General's Office
Cheyenne, Wyo., Jany. 17, 1903

Alpheus P. Hansen
U.S. Surv. Gen'l

M.

Survey accepted by the Hon. Commissioner in his letter "E" dated March 7. 1903.

2878

1437

1925

RESURVEY

TOWNSHIP EXTERIORS

SCALE: 1 INCH TO 160 CHAINS

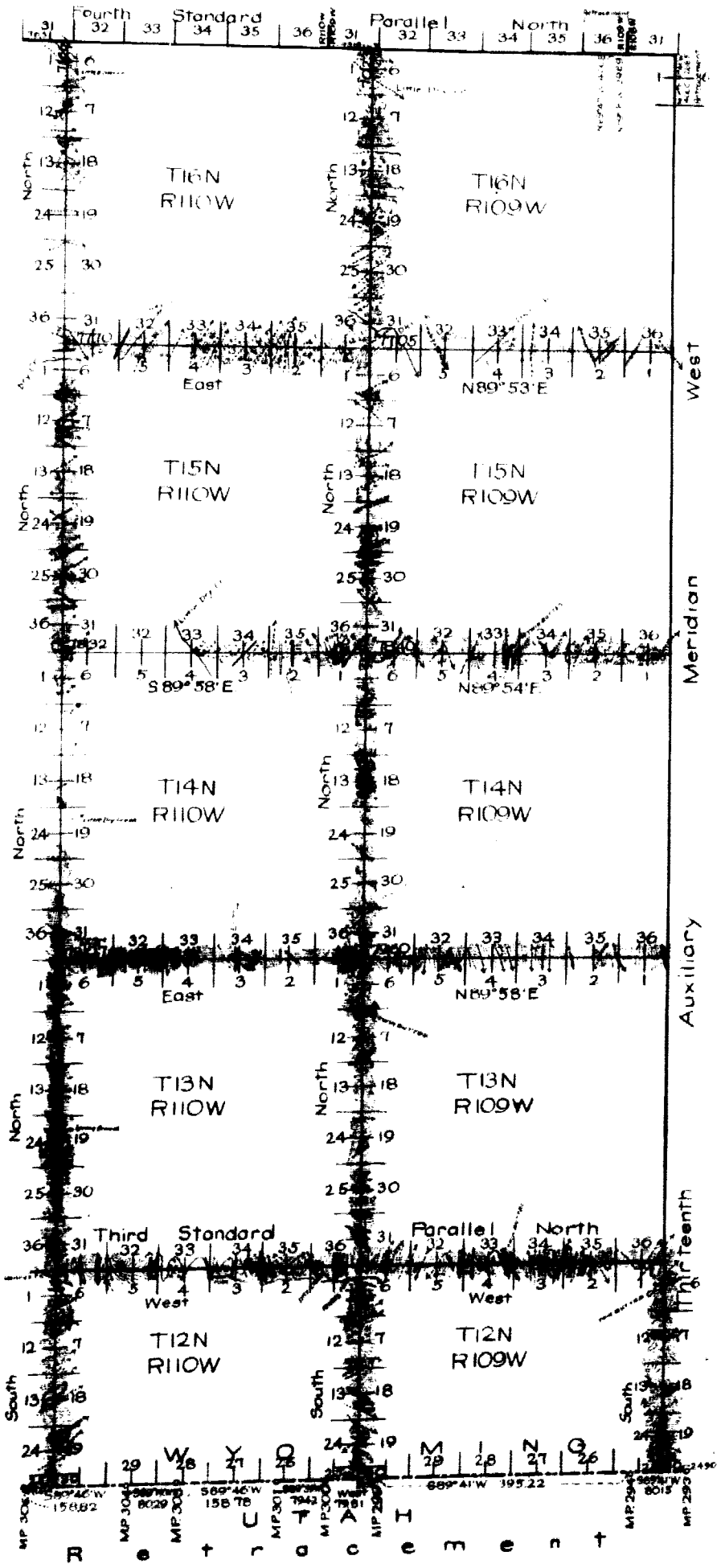

Latitude: 41°00'N.
Longitude: 109°38'W.
Mean Mag. Decl. 16°47'E.

This Plat
of the Resurvey
of the
Thirteenth Auxiliary Meridian West through Township 12 N, the Third Standard Parallel North through Ranges 109 and 110 W, the West Boundaries of Townships 12, 13, 14, 15, and 16 N through Ranges 109 and 110 W, the South Boundaries of Townships 14, 15 and 16 N through Ranges 109 and 110 W, and
of the Retracement
of the
South Boundary of Wyoming from Mile Post 293 to Mile Post 309; **the Thirteenth** Auxiliary Meridian West through Townships 15 N and part of 16 N; and the Fourth Standard Parallel North through **a part of Range 109 West of** the Sixth Principal Meridian Wyoming, is strictly conformable to the Field notes of the resurvey thereof by
Adams & Saxon, USDS
under their
Contract Nº 335
dated June 8, 1909
which have been examined, approved and filed in this office
US Surveyor Generals Office,
Cheyenne, Wyoming,
January 22, 1912

Stephens C. Stanton
Surveyor General

SURVEYS DESIGNATED	AMOUNT MLS	CHS	LKS	WHEN SURVEYED
RETRACEMENT Standard Lines	1	56	62	Oct. 23 - Oct. 23, 1909
RESURVEY Standard Lines	16	02	00	July 7 - July 16, 1909
RESURVEY Township Lines	91	63	69	July 11 - Oct. 13, 1909
RETRACEMENT State Line	12	72	49	July 7 - July 29, 1909
RESURVEY Connecting Lines	2	25	13	July 13 - Oct. 13, 1909

Accepted by the Land Commissioner
in letter "E" April 22, 1912

37

(15) Indexed accession no. 1322

EXTERIOR LINES.

Scale 3 miles to 1 inch. Magnetic bar E.

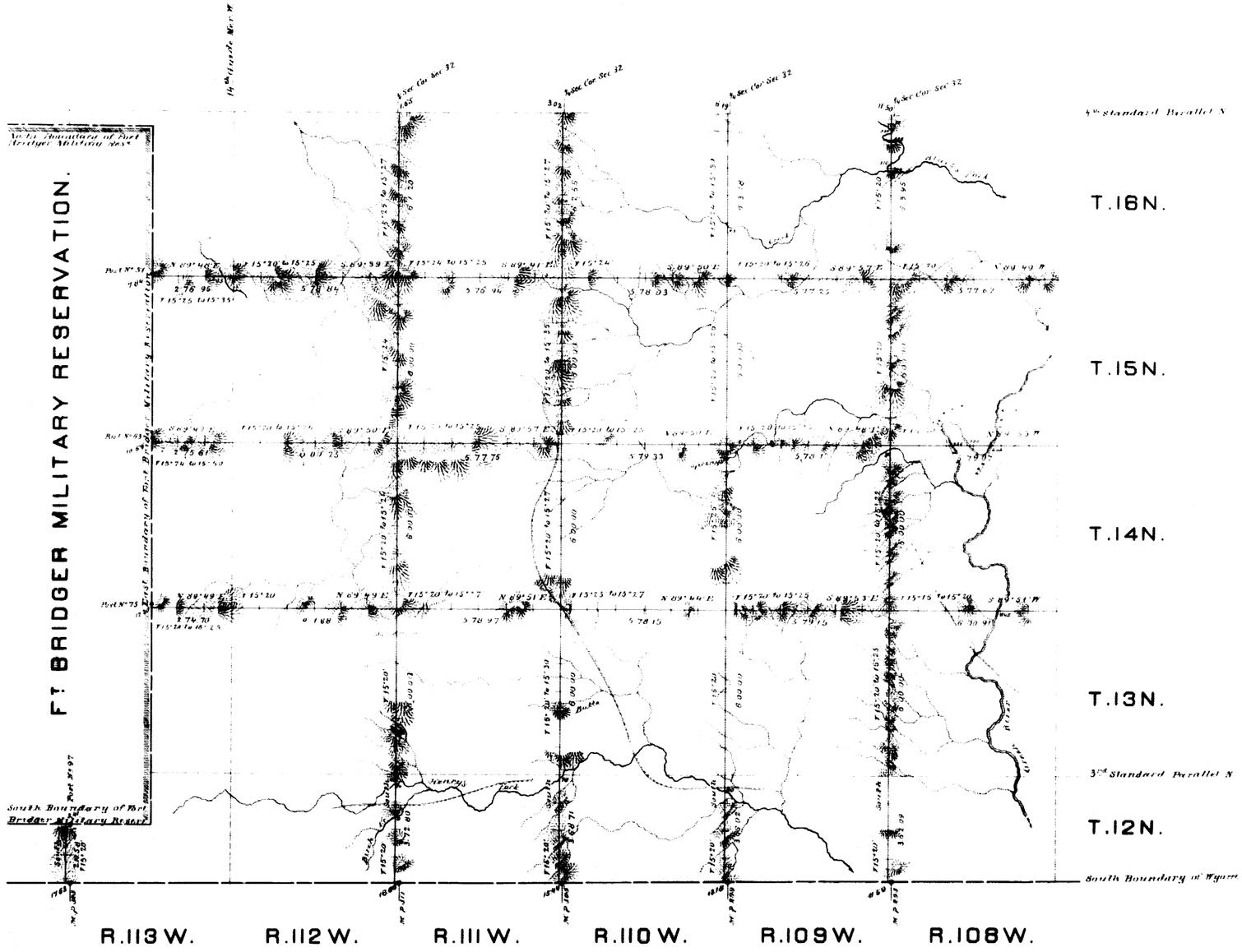

Surveys Designated	By whom surveyed	Date of contract	Amount of surveys			When surveyed
			Mls.	Chs.	Lks.	
Exterior lines	Child and Hill	May 21, 1881	212	20	80	July 2nd to Nov. 30, 1881
Connections	" " "	" " "	1	51	10	" " "

I hereby certify that the above diagram of the Exterior lines of Townships 12 to 16 North, inclusive, Ranges 108 to 113 inclusive, West of the 6th Principal Meridian, Wyoming Territory, is strictly conformable to the field notes of the survey thereof on file in this Office, which have been examined and approved.

Surveyor General's Office,
Cheyenne, Wyo. Oct. 23rd 1882.

Edw. C. David
Surveyor General.