Click Here for Field Notes

ORIGINAL

Acces. 6282

TOWNSHIP Nº 16 NORTH, RANGE Nº 96 WEST OF THE SIXTH PRINCIPAL MERIDIAN, WYOMING.

DEPENDENT RESURVEY

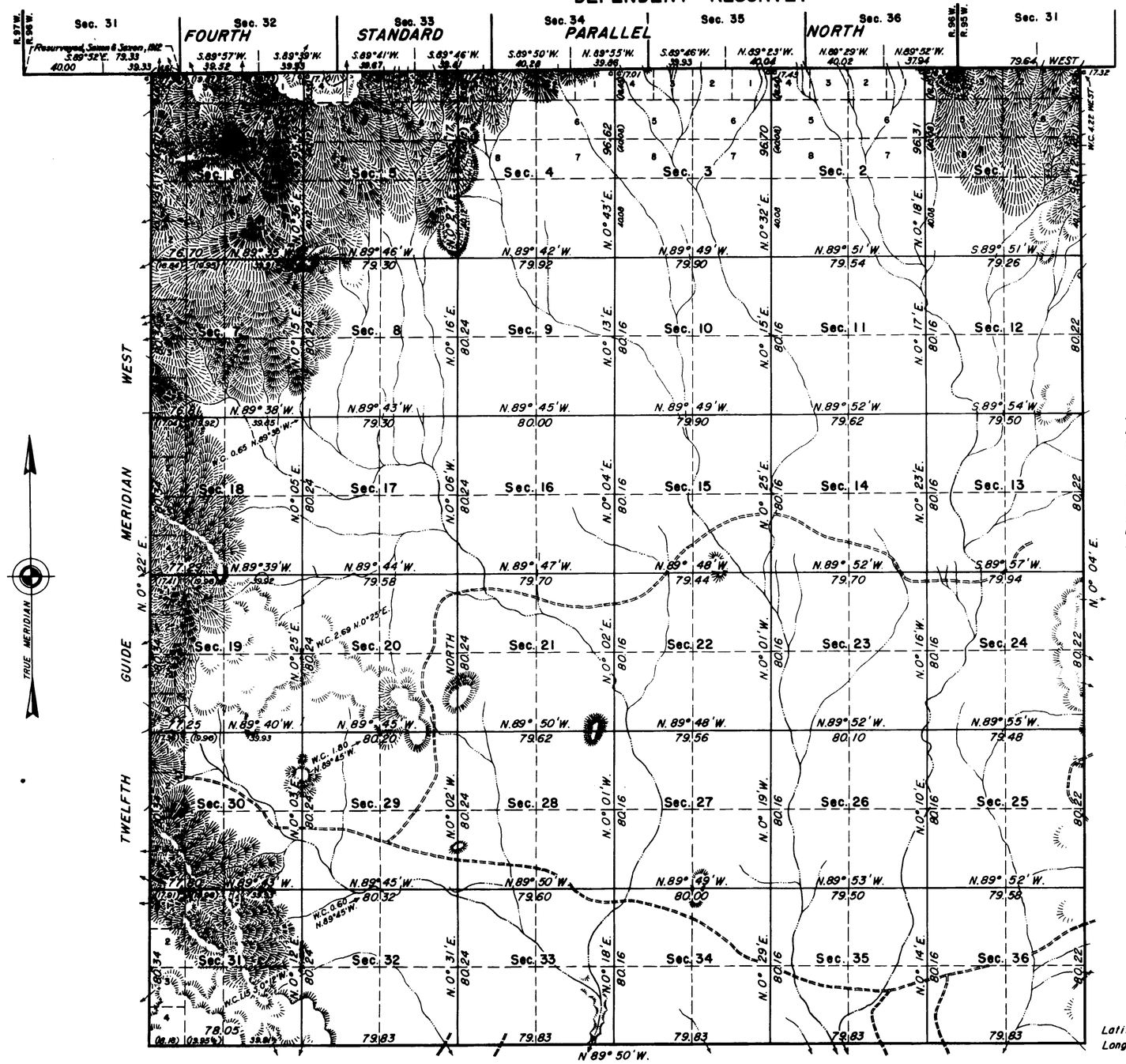

Scale: 40 Chains to an Inch.
Area Resurveyed, 23,677.03 Acres.

LINES DESIGNATED	BY WHOM SURVEYED	GROUP		MILEAGE		WHEN SURVEYED	
		Nº	DATE	MLS.	CHS.	BEGUN	COMPLETED
12th Guide Meridian	Saxon & Saxon	12	July 15, 1912	6	16.85	Sept. 21, 1912	Sept. 23, 1912
East Exterior	Lytle & Moor	133	March 21, 1934	6	17.22	Aug. 29, 1934	June 10, 1936
South Exterior	Brown & Lytle	"	" " "	5	77.20	May 23, 1934	June 4, 1936
4th Stan. Par. North	Arthur W. Brown	"	" " "	5	59.32	May 8, 1934	May 10, 1934
Subdivisional	Russell G. MacDonald	"	" " "	60	64.60	Sept. 29, 1939	Oct. 22, 1939
Connecting	" " "	"	" " "	1	5.36	" " "	" " "

This plat of the resurvey of Township No. 16 North, Range No. 96 West, delineates a retracement and reestablishment of the lines of the original survey as shown upon the plat approved March 17, 1883, in their true original position according to the best available evidence of the position of the original corners; all differences between the measurements shown on the original plat and those derived in the retracement have been distributed proportionally between accepted corners in accordance with surveying rules; reference will be made to the original plat for the showing of the areas and more detailed descriptions of the various smaller subdivisions.

Resurvey authorized by Commissioner's letter "E" dated January 13, 1934.

Latitude 41° 18.5' N.
Longitude 108° 08.7' W.

Office of Supervisor of Surveys
Denver, Colorado, Sept. 26, 1941.
The above plat of Township No. 16 North, Range No. 96 West of the Sixth Principal Meridian, Wyoming, is strictly conformable to the field notes of the resurvey thereof which have been examined and approved.

Supervisor of Surveys.

UNITED STATES
DEPARTMENT OF THE INTERIOR
GENERAL LAND OFFICE
Washington, D.C., April 17, 1942
The resurvey represented by this plat having been correctly executed in accordance with the requirements of law and the regulations of this office, is hereby accepted.

Joel David Wolfsohn
Assistant Commissioner.

1307-A

Transmitted to Encinitas L.O.
Mch. 28, 1948

16-96

(18)

Click Here for Field Notes

77

1793

TOWNSHIP No. 16 NORTH, RANGE No. 96 WEST of the 6th Principal MERIDIAN.

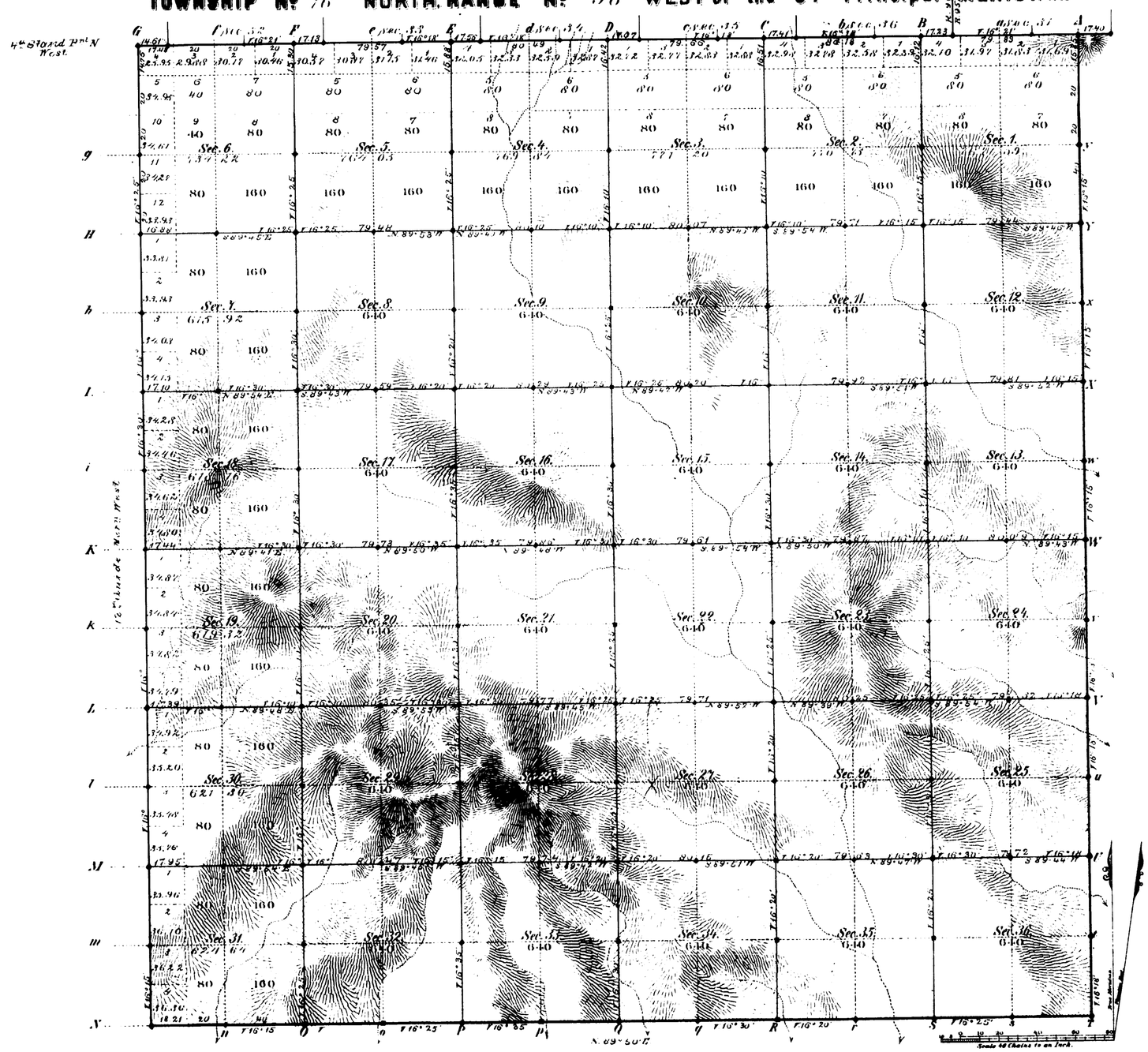

Total number of Acres 23 977.03

Surveys Designated	By Whom Surveyed	Date of Contract	Amount of Surveys Miles	Chs	Lks	When Surveyed	Magnetic Declination
S. & T. Township lines	Edw. T. Wright	June 24 1882	22	14	03	Aug. 10 to 14, 1882	16° 16' East
Subdivisions	" " "	" " "	60	64	17	Aug 12 to 18, 1882	15 15 "
Connections	" " "	" " "	1	06	40	" " "	
12th Guide Mer. W.	A. B. Hatch	Sept. 21, 1880	3	14	75	July 30, 1881	
4th Stand. Par. N.	N. P. Cook	August 30, 1870	5	77	21	Oct. 5 to 6, 1870	

The above Map of Township No. 16 North, Range No. 96 West of the Sixth Principal Meridian Wyoming Territory is strictly conformable to the field notes of the survey thereof on file in this Office, which have been examined and approved.

Surveyor Generals Office,
Cheyenne Wyoming
March 17th, 1883

Edw. G. Davis
Surv. Gen.l

A. Gast & Co. St. Louis Mo.

1307

16-96

Accession no. 1950

ORIGINAL
Survey accepted Feb. 25, 1921

RESURVEY
TOWNSHIP EXTERIORS

Scale, 160 Chains to 1 Inch

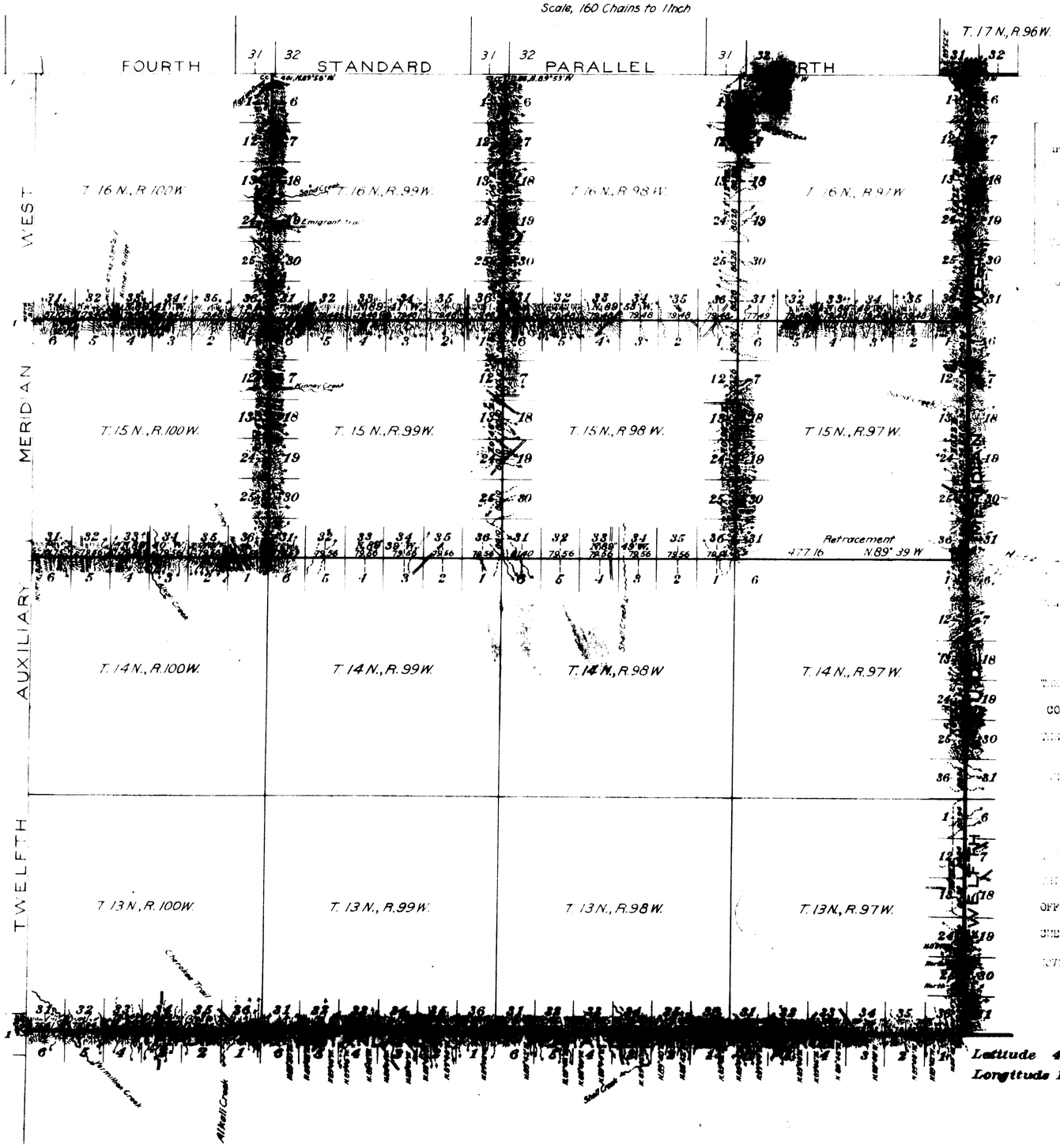

Survey	Record	Approved Survey
Original		July 21-Oct. 1, 1912
Resurvey		July 21-Nov. 1, 1912
Supplemental		July 21-Nov. 1, 1912

[illegible]

[illegible]

[illegible]

[illegible]

[illegible] PART OF RANGE 99 W.;

[illegible] SIXTH PRINCIPAL MERIDIAN [illegible],

[illegible] TOWNSHIPS 15, 14, 13 AND 12 NORTH;

[illegible] EAST AND WEST BOUNDARIES OF

[illegible] 15 AND 14 NORTH, RANGES 97, 98, AND 100 W.;

NORTH BOUNDARY OF

[illegible] 13 NORTH, RANGE 97 WEST OF

THE SIXTH PRINCIPAL MERIDIAN, WYOMING, IS STRICTLY

CONFORMABLE TO THE FIELD NOTES OF THE RESURVEY

[illegible]

BY

[illegible] SAXON AND [illegible] SAXON, U.S. TRANSITMEN,

UNDER INSTRUCTIONS FOR

[illegible] 12, DATED AUGUST 20, 1912,

[illegible] BEEN EXAMINED, APPROVED AND FILED IN

THIS OFFICE.

OFFICE OF U.S. [illegible],

CHEYENNE, WYOMING.

[illegible] 27, 1920.

Charles L. Decker
Surveyor General

2984

Recd 8/30/20 10/24/28
Sent [illegible] 10/24/28

(18)

accession no 1794

78

EXTERIOR LINES.

Scale 3 miles to 1 inch. Magnetic Var East

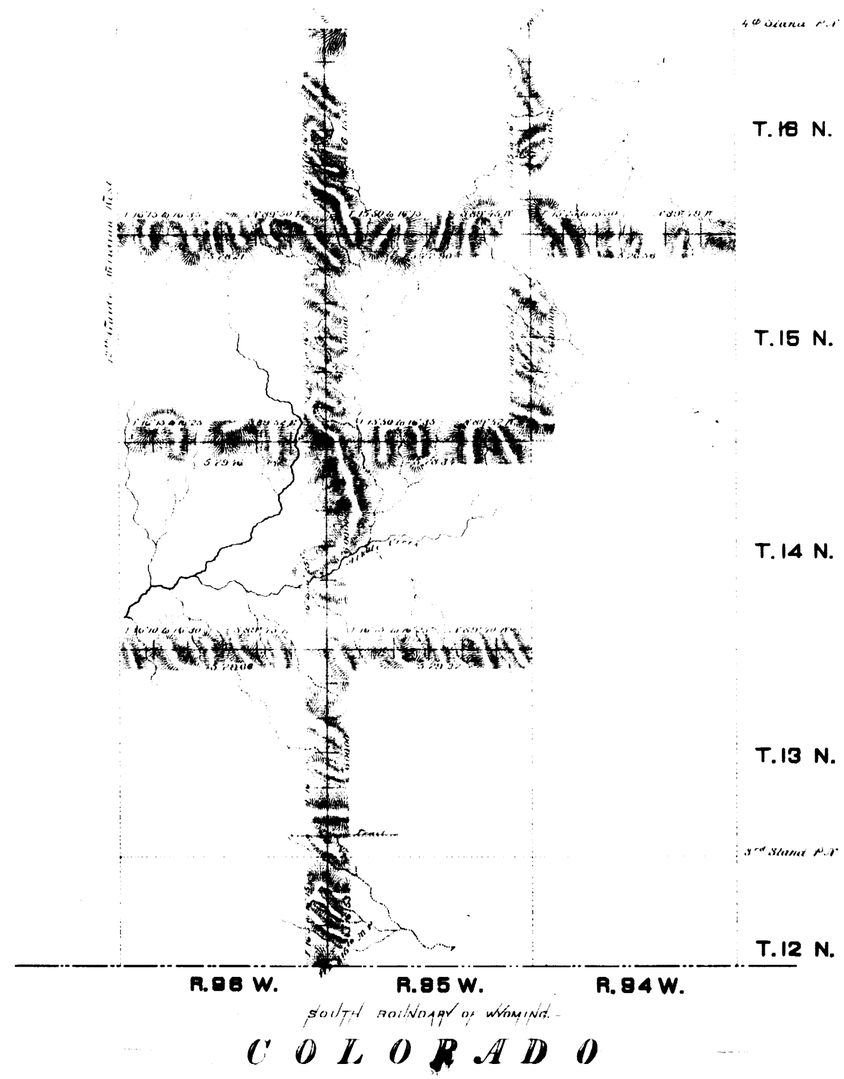

Surveys Designated	By Whom Surveyed	Date of Contract	Amount of Surveys Miles	Chs	Lks	When Surveyed
Exterior lines	Eli. P. Stabler	June 24, 1882	81	37	40	July 31 to Aug 11, 1882
Connections	" " "	" " "		36	92	" " "

I hereby certify that the above diagram of Townships No 13 & 16 North Range 95 West and Townships No 12, 13, 14, 15 & 16 North Ranges No 95 & 96 West of the Sixth Principal Meridian Wyoming Territory is strictly conformable to the field notes of the survey thereof on file in this office, which have been examined and approved

Surveyor Generals Office,
Cheyenne Wyoming.
March 17th 1883

Edw. C. David
Surveyor General.

1308

(15)

1419

99

12TH GUIDE MERIDIAN WEST.

From the S. B. of Wyoming to the 4th Stand. Par. N., along U. B. Tps. 12, 13, 14, 15 & 16 N., R. 96 West of the 6th Prin. Meridian, Wyoming Territory

SCALE 40 CHS TO 1 INCH. MAGNETIC VAR. EAST

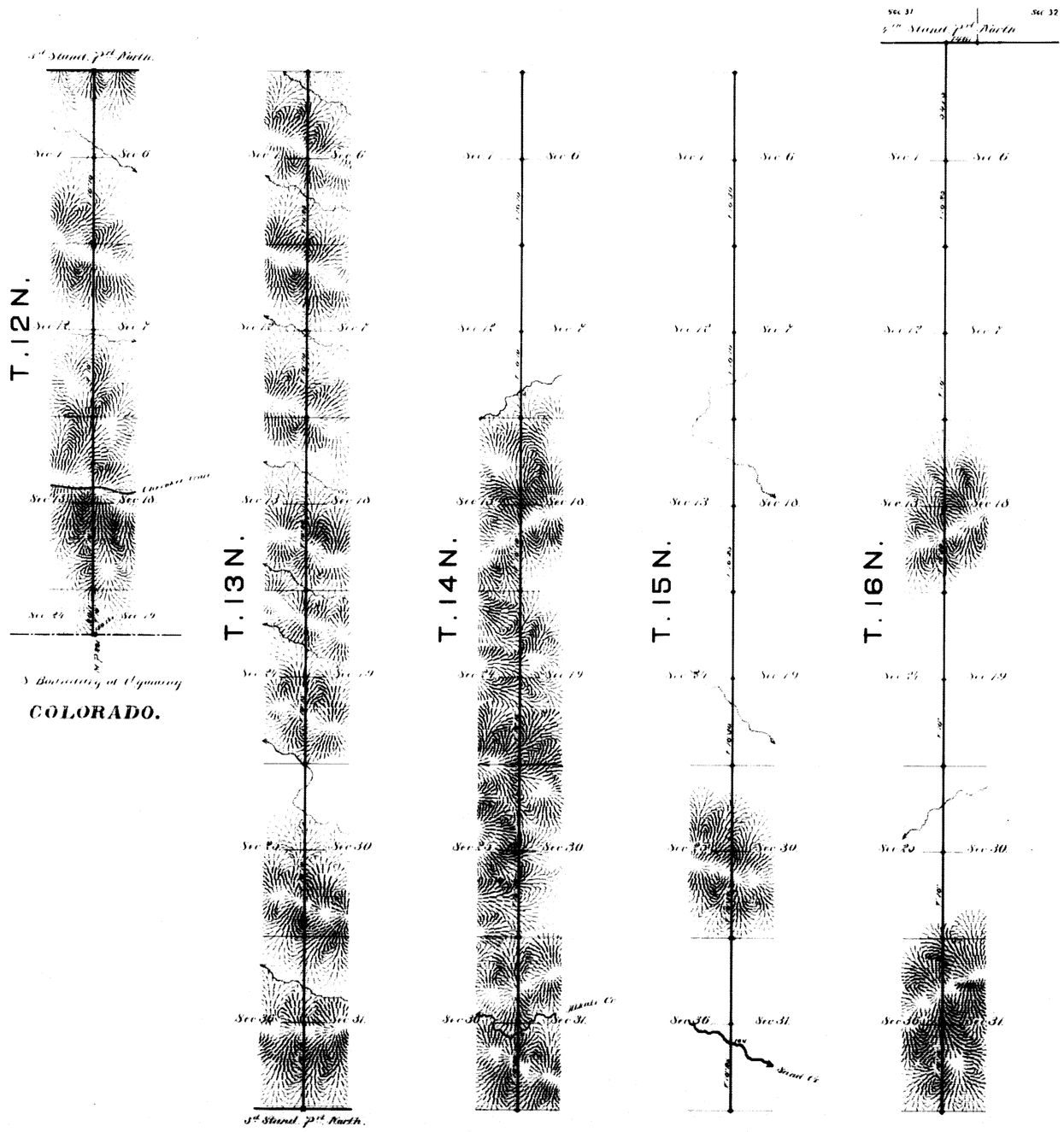

Surveys Designated	By Whom Surveyed	Date of Contract	Amount of Surveys			When Surveyed.
			mls.	chs.	lks.	
12th Guide M. W.	G. W. Baker	Sept. 21, 1880	27	34	66	July 19th 30th 1881.
Connections				10	00	

I hereby certify that the above diagram of the 12th Guide Meridian West, from the South Bound. of Wyoming to the 4th Stand. Par. North, along U. B. Tps. 12, 13, 14, 15 & 16 N. R. 96, West of the 6th Principal Meridian, Wyoming Territory, is strictly conformable to the field notes of the survey thereof on file in this Office, which have been examined and approved.

Surveyor Generals Office,
Cheyenne Wyo. Novemb. 15th 1882.

Edw. E. David
Surveyor General

1040