Click Here for Field Notes

7024

ORIGINAL

TOWNSHIP 16 NORTH, RANGE 98 WEST OF THE SIXTH PRINCIPAL MERIDIAN, WYOMING.

DEPENDENT RESURVEY

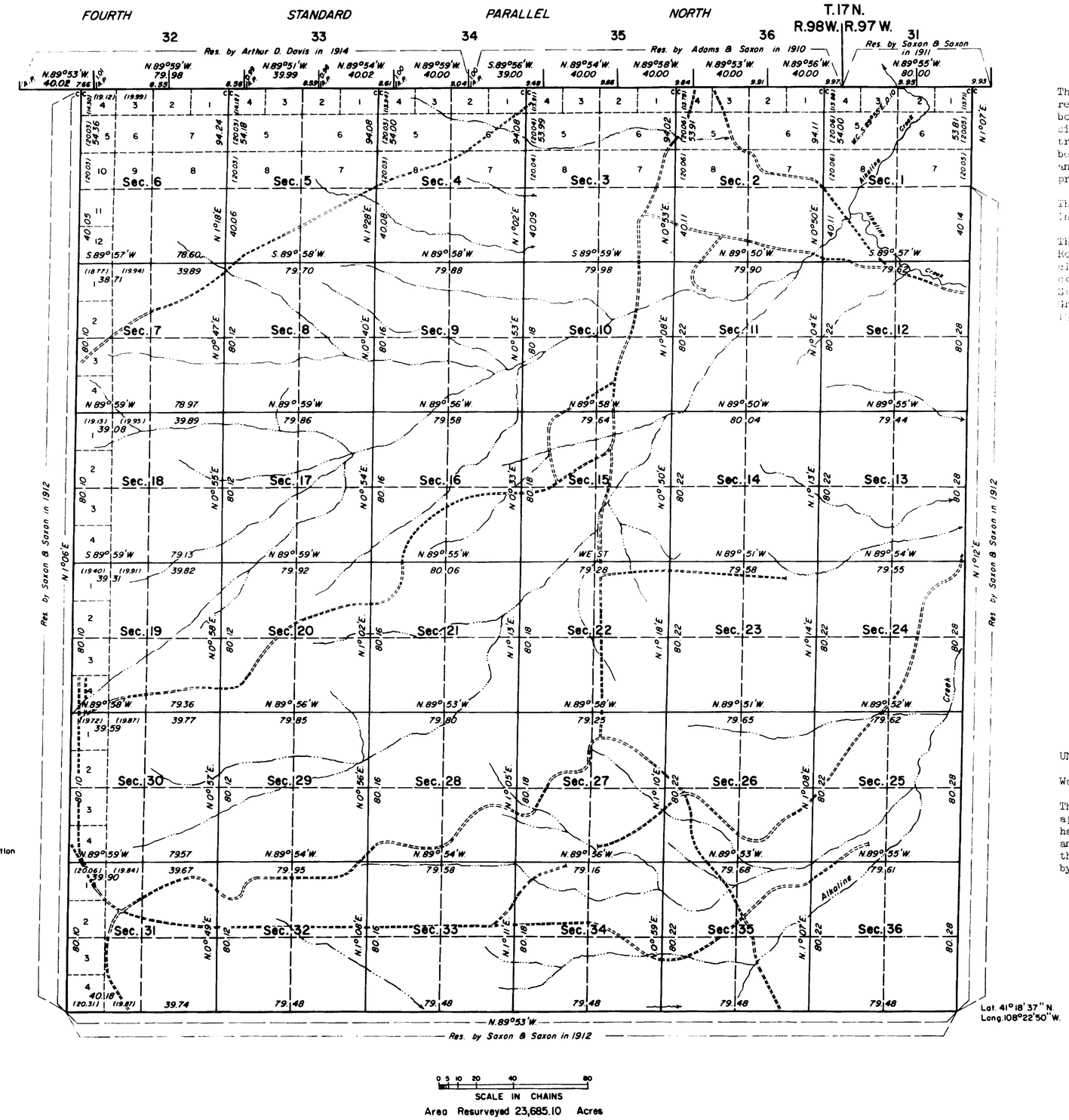

This plat represents a retracement and reestablishment of a portion of the east boundary and subdivisional lines, designed to restore the corners in their true original locations according to the best available evidence. The lottings and areas are as shown on the plat approved January 9, 1885.

The history of prior surveys is contained in the field note record.

The survey was executed by Clifford A. Robinson, Supervisory Surveying Technician, beginning October 6, 1965, and completed November 5, 1965, pursuant to Supplemental Special Instructions for Group No. 1, Wyoming, dated March , 1965.

UNITED STATES DEPARTMENT OF THE INTERIOR
BUREAU OF LAND MANAGEMENT
Washington, D. C. April 6, 1967

This plat is strictly conformable to the approved field notes, and the survey, having been correctly executed in accordance with the requirements of law and the regulations of this Bureau, is hereby accepted.

For the Director

Chief, Division of Engineering

W.H.B.

1090 A

16-98

(16)

Click Here for Field Notes

49

accession no. 1477

TOWNSHIP No. 16 NORTH. RANGE No. 98 WEST of the 6th Principal MERIDIAN.

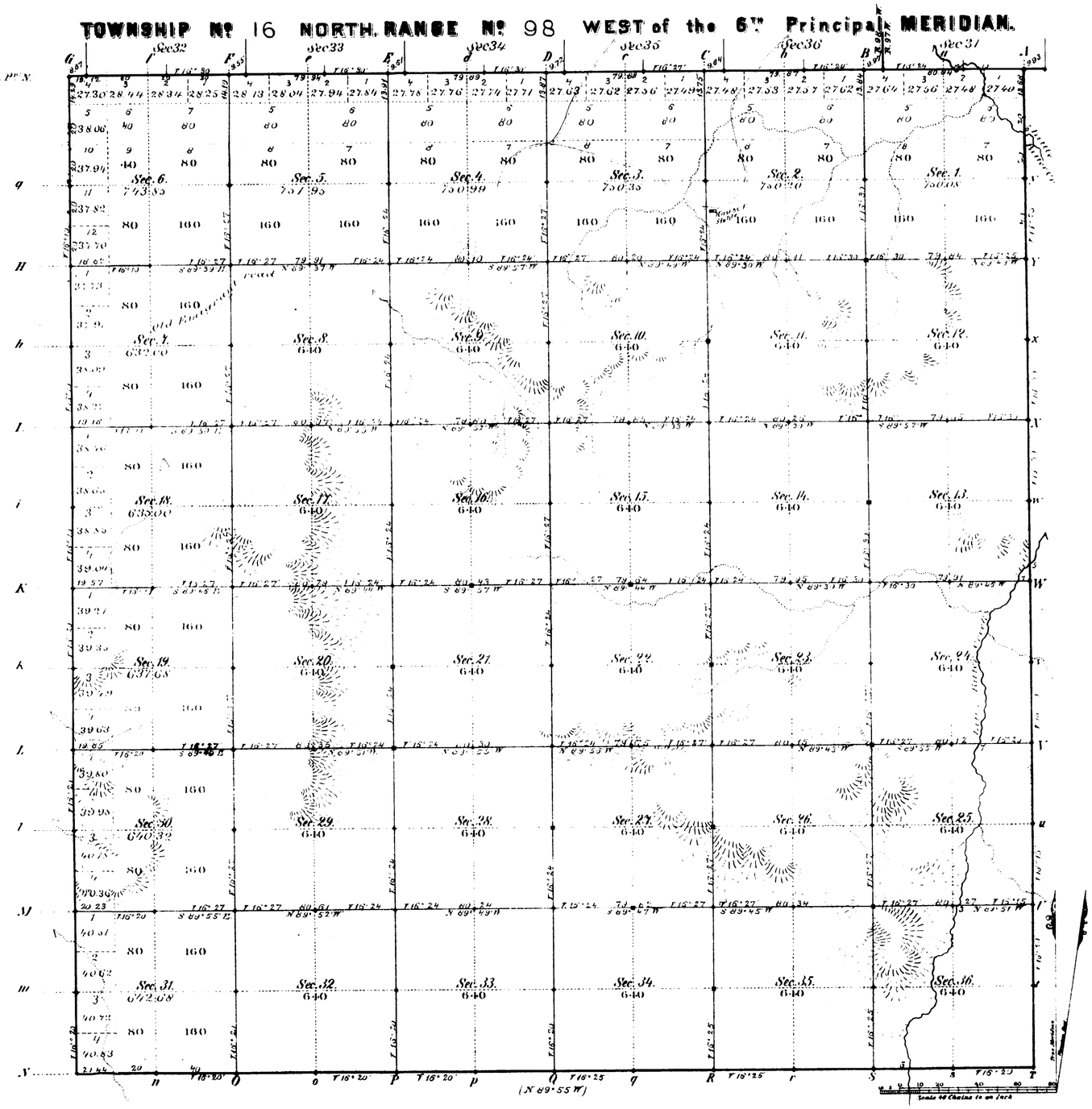

Total number of Acres. 23,685.10

Surveys Designated	By Whom Surveyed	Date of Contract	Amount of Surveys Mls	Chs	Lks	When Surveyed	Magnetic Declination
E S & W Township lines	R. H. Woods	March 8, 1882	18	28	41	May 25 and June 2 & 3, 1882	16° 20' East
Subdivisions	"	"	60	69	08	July 27th Aug 2nd 1882	16° 26' "
Connections	"	"		48	69	" "	
4th Stand Pr. N	N. P. Cook	Aug. 30, 1870	5	78	74	December 6 & 7, 1870	

The above Map of Township No. 16 North Range No. 98 West of the Sixth Principal Meridian Wyoming Territory is strictly conformable to the field notes of the survey thereof on file in this Office, which have been examined and approved.

Surveyor General's Office,
Cheyenne Wyoming
January 24, 1883

Edw. C. Laird
Sur. Genl.

A. Gast & Co., St. Louis Mo.

1090

16 - 98

Survey no. 1950

ORIGINAL

Survey accepted Feb. 25, 1921

RESURVEY

TOWNSHIP EXTERIORS

Scale, 160 Chains to 1 Inch

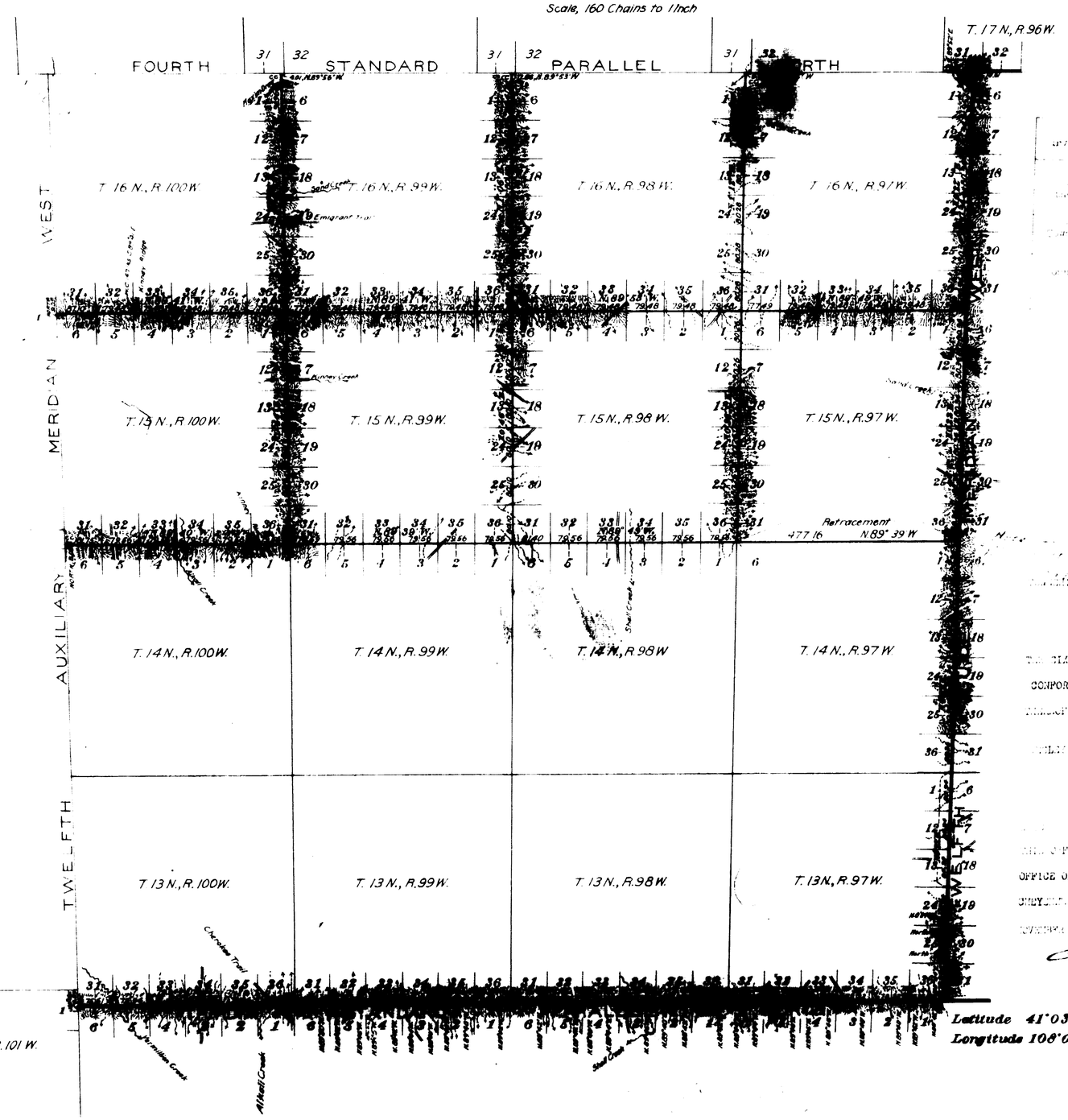

Bureau east north	Point	Mon. Survey
Resurvey Section lines	1	July 21-Oct. 1, 1912
Resurvey Subdivisional lines	93	July 21-Nov. 1, 1912
[illegible]	94	July 1-Nov. 1, 1912

THE TOWNSHIP EXTERIORS,

[illegible], 17, 16, 15 AND 14 N.;

FOURTH STANDARD PARALLEL NORTH,

WESTERN PART OF RANGE 96 W.;

SIXTH PRINCIPAL MERIDIAN, WYO.,

[illegible] 13, 14, BY [illegible]

EAST AND WEST BOUNDARIES OF

[illegible] 12 AND 13 N., RANGES 98, 99, AND 100 W.;

SOUTH BOUNDARY OF

TOWNSHIP 12 N., RANGE 99 WEST OF

THE SIXTH PRINCIPAL MERIDIAN, WYOMING, IS STRICTLY

CONFORMABLE TO THE FIELD NOTES OF THE RESURVEY

THEREOF

BY

[illegible] H. DEXTER AND HOMER SAXON, U.S. TRANSITMEN,

UNDER INSTRUCTIONS FOR

PROJ. 12, DATED AUGUST 20, 1912,

HAS BEEN EXAMINED, APPROVED AND FILED IN

THIS OFFICE.

OFFICE OF U.S. SURVEYOR GENERAL,

CHEYENNE, WYO.,

OCTOBER 20, 1920.

Charles L. Becker

Surveyor General

2984

Recd. B&W. 10/24/22
Sent CO 86 10/24/22

(16)

ACCESSION No 1496

62

EXTERIOR LINES.

Scale 4 miles to 1 inch. Magnetic var. East.

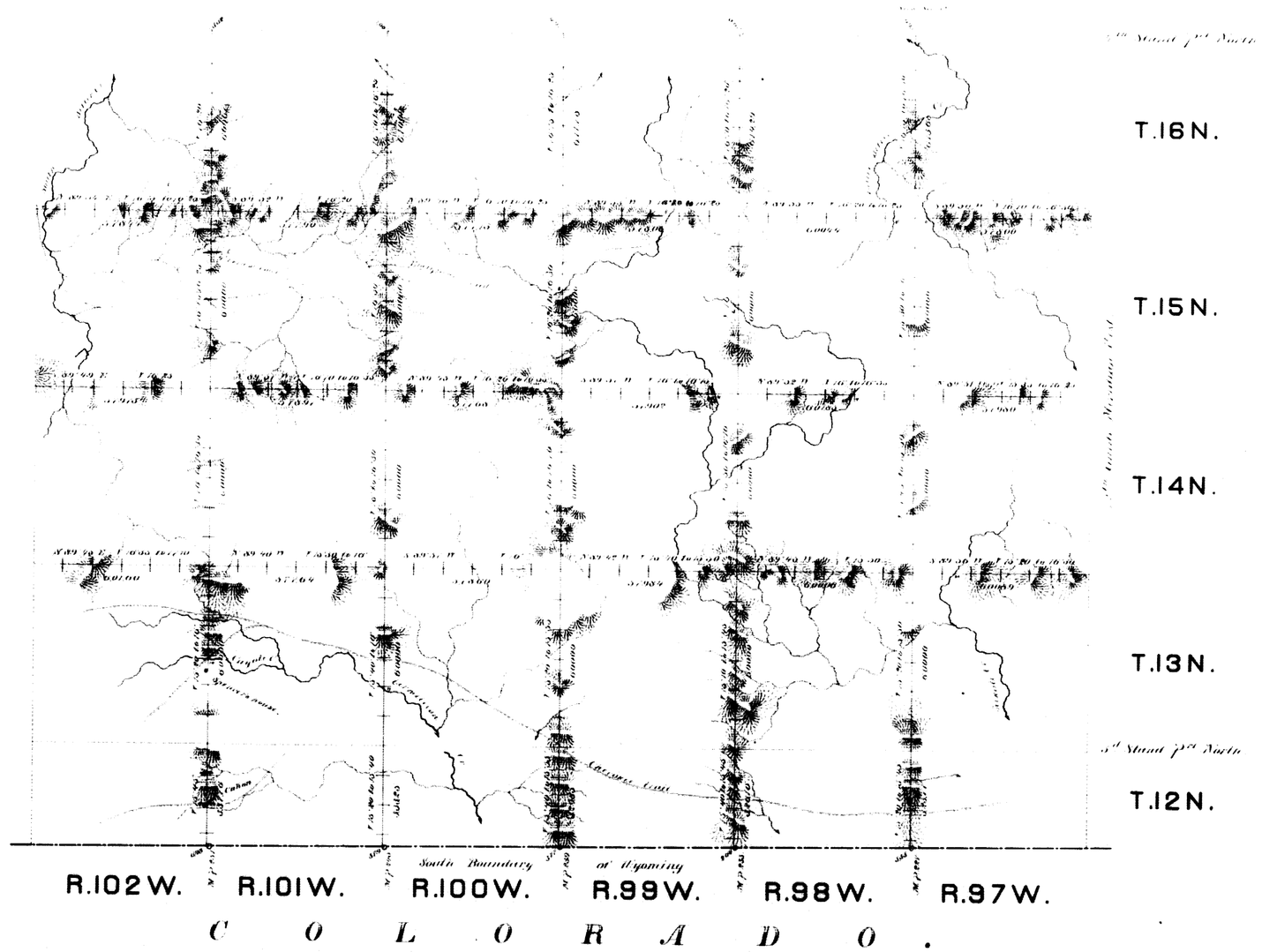

Surveys Designated	By Whom Surveyed	Date of Contract	Amount of Surveys			When Surveyed.
			miles	chs	lks	
Exterior lines	R. H. Woods	March 8, 1858	245	55	58	May 22 June 27, 1858
Connections				50	10	

I hereby certify that the above diagram of the Exterior lines of Townships No. 12 to 16 North inclusive, Ranges 97 to 102 inclusive, West of the 6th Principal Meridian, Wyoming Territory, is strictly conformable to the field notes of the survey thereof on file in this Office, which have been examined and approved.

Surveyor General's Office,
Cheyenne Wyo. January 3rd, 1863.

Edw. C. David
Surveyor General.

1103