Click Here for Field Notes

7026

ORIGINAL

TOWNSHIP 16 NORTH, RANGE 99 WEST OF THE SIXTH PRINCIPAL MERIDIAN, WYOMING.

DEPENDENT RESURVEY

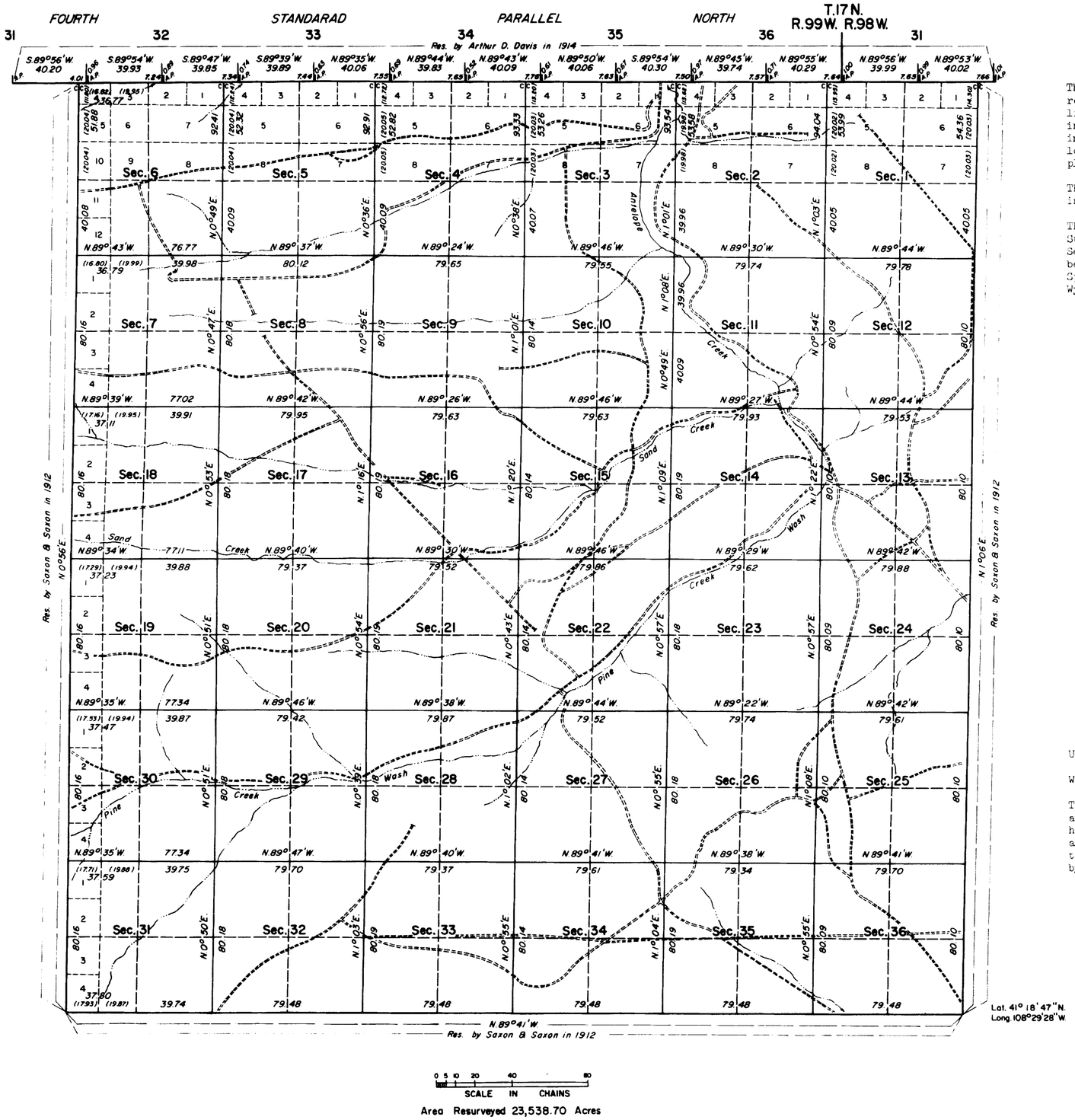

This plat represents a retracement and reestablishment of the subdivisional lines, designed to restore the corners in their true original locations according to the best available evidence. The lottings and areas are as shown on the plat approved January 9, 1883.

The history of prior surveys is contained in the field note record.

This survey was executed by Joe N. Lahue, Supervisory Cadastral Surveyor, beginning September 24, 1965, and completed November 10, 1965, pursuant to Supplemental Special Instructions for Group No. 1, Wyoming, dated March 2, 1953.

UNITED STATES DEPARTMENT OF THE INTERIOR
BUREAU OF LAND MANAGEMENT
Washington, D. C. April 6, 1967

This plat is strictly conformable to the approved field notes, and the survey, having been correctly executed in accordance with the requirements of law and the regulations of this Bureau, is hereby accepted.

For the Director

E. E. Remington

Chief, Division of Engineering

W.H.B.

1095A

16-99

(16)

Click Here for Field Notes

54

1482

TOWNSHIP No. 16 NORTH, RANGE No. 99 WEST of the 6th Principal MERIDIAN.



Total number of Acres 23,538.70

	Surveys Designated	By Whom Surveyed	Date of Contract	Amount of Surveys Mls	Chs	Lks	When Surveyed	Magnetic Declination
E.S. & W.	Township lines	R. H. Woods	March 8, 1883	18	24	12	June 3, 9 & 10, 1882	16° 20' East
	Subdivisions	" "	"	60	50	14	July 20, 26th 1882	15° 24'
	Connections	" "	"		41	68	" "	
	4th Stand. Par. S.	N. P. Cook	August 30, 1871	5	76	30	December 7, 1870	

The above Map of Township No. 16 North, Range No. 99 West of the Sixth Principal Meridian Wyoming Territory is strictly conformable to the field notes of the survey thereof on file in this Office, which have been examined and approved

Surveyor Generals Office,
Cheyenne, Wyoming
January 9th, 1883

Edw. C. Bowen
Dep. Sur. Gen.

A. Gast & Co. St. Louis Mo.

1095

16 - 99

Accession no. 13080

ORIGINAL

Survey accepted Feb. 25, 1921

RESURVEY

TOWNSHIP EXTERIORS

Scale, 160 Chains to 1 Inch

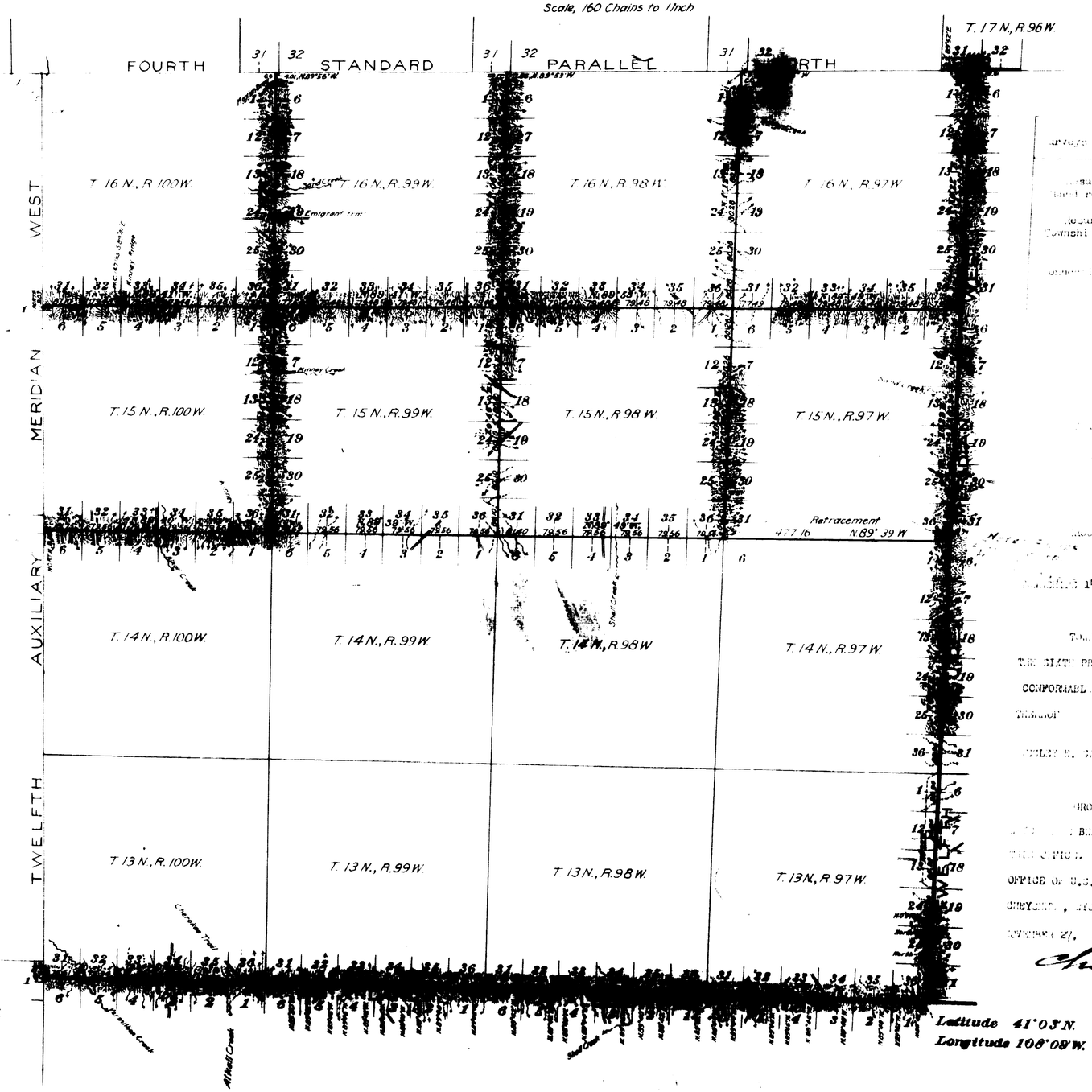

Surveys resurveyed	Amount	When Surveyed
Resurvey Section Lines	[illegible]	July 21-Oct. [illegible], 1912
Resurvey Township Lines	[illegible]	July 21-Nov. [illegible], 1912
[illegible]	[illegible]	July [illegible]-Nov. [illegible], 1912

[illegible] FOURTH STANDARD PARALLEL NORTH,

[illegible] PART OF THE [illegible] BOUNDARY,

TWELFTH AUXILIARY MERIDIAN WEST,

[illegible] T. 17 N., R. 96 W., [illegible];

EAST AND WEST BOUNDARIES OF

[illegible] 15 AND 16 NORTH, RANGES 97, 98, 99 AND 100 W.;

NORTH BOUNDARY OF

TOWNSHIP 14 NORTH, RANGE 97 WEST OF

THE SIXTH PRINCIPAL MERIDIAN, WYOMING, IS STRICTLY

CONFORMABLE TO THE FIELD NOTES OF THE RESURVEY

THEREOF

BY

[illegible] H. [illegible] AND [illegible] SAXON, U.S. TRANSITMEN,

UNDER INSTRUCTIONS FOR

GROUP 12, DATED AUGUST 20, 1912.

[illegible] HAVE BEEN EXAMINED, APPROVED AND FILED IN

THIS OFFICE.

OFFICE OF U.S. [illegible],

CHEYENNE, WYO. [illegible],

NOVEMBER 27, 1920.

Charles L. Decker

Surveyor General

RMT

2984

Rec'd 8840 10/24/28

Sent to O Sec. 10/24/28

(16)

Click Here for Field Notes

ACCESSION NO 1496

62

EXTERIOR LINES.

Scale 3 miles to 1 inch. Magnetic var. East.

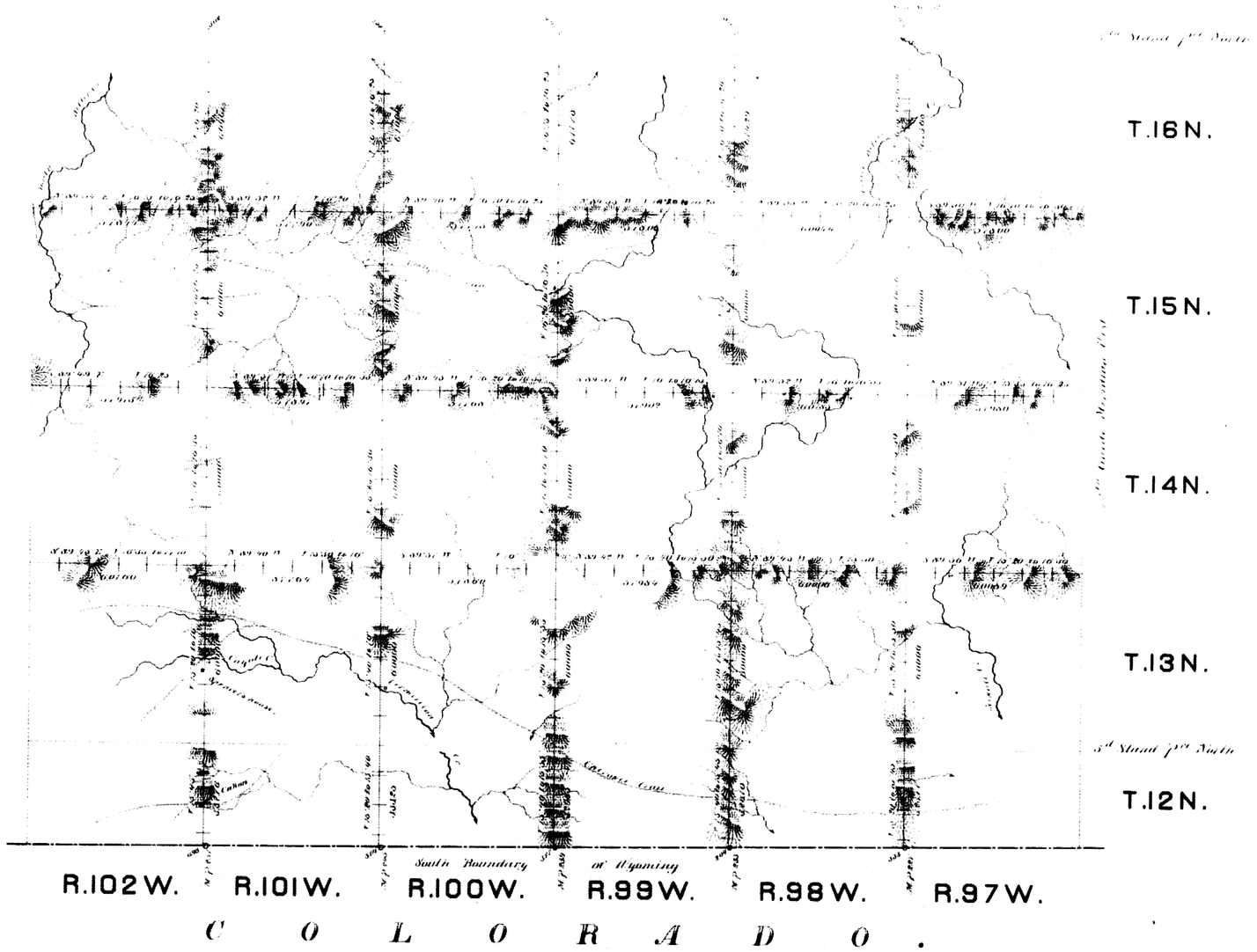

Surveys designated	By Whom Surveyed	Date of Contract	Amount of Surveys			When Surveyed.
			miles	chs	lks	
Exterior lines	R. H. Hands	March 8, 1858	245	35	05	May 22 June 27, 1858
Connections.				50	10	

I hereby certify that the above diagram of the Exterior lines of Townships No. 12 to 16 North inclusive, Ranges 97 to 102 inclusive, West of the 6th Principal Meridian, Wyoming Territory, is strictly conformable to the field notes of the survey thereof on file in this Office, which have been examined and approved.

Surveyor Generals Office,
Cheyenne Wyo. January 8th, 1863.

Edw. C. Davis
Surveyor General.

1103