37

Click Here for Field Notes

(4-675a)

Resurvey Township No. 17 North, Range No. 103 West of the Sixth Principal Meridian, Wyoming

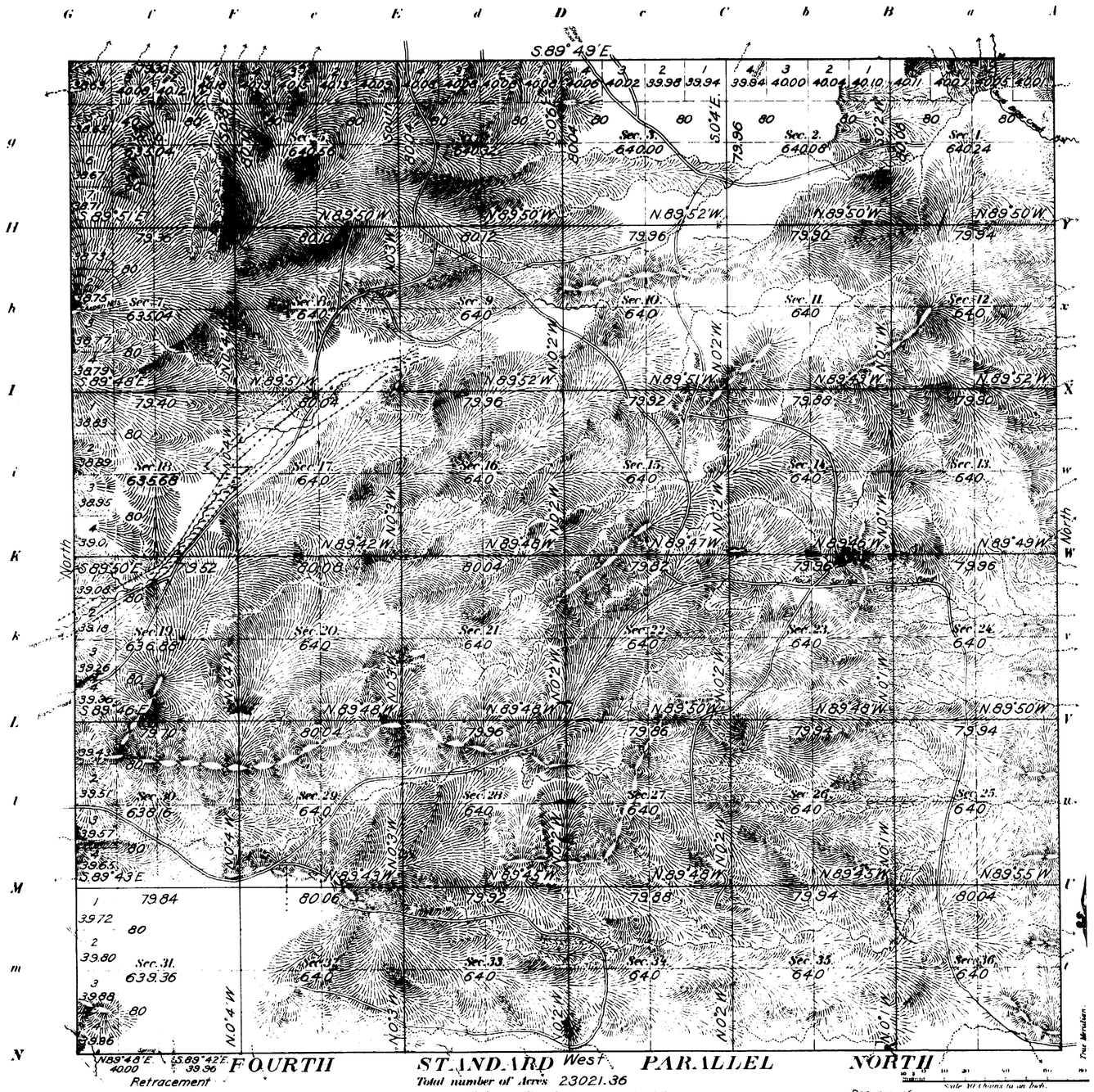

Meanders of

Posts	Courses	Ch.s Lk.s	Posts	Courses	Ch.s Lk.s	Posts	Courses	Ch.s Lk.s

Latitude 41°24'N.
Longitude 108°57'45"W
Mag. Decl. 17°33'E.

Surveys Designated	By Whom Surveyed	Date of Contract	Amount of Surveys M	Ch.s	Lk.s	When Surveyed
Resurvey N.E. & W. Township lines	Dougalland Burnham	3.5 July 26, 1906	17	79	30	July 27-August 10, 1906
Resurvey Subdivisions	" "	" " "	59	77	18	July 25-Aug. 10, 1906
Retracement S. Bdy.	" "	" " "		79	96	August 7, 1906.
South Boundary	Nathan P. Cook	6 August 30, 1870.	6	00	00	December 9, 1870

Resurvey of

The above Map of Township No. 17 North of Range No. 103 West of the Sixth Principal Meridian, Wyoming is strictly conformable to the field notes of the resurvey thereof on file in this Office, which have been examined and approved.

Surveyor General's Office
Cheyenne, Wyoming, January 14, 1908.

Alpheus P. Hanson
Sur. Gen.

Accepted by the Hon. Commissioner in his letter "E", August 21, 1908. Triplicate plat forwarded to Evanston Land Office, August 25, 1908.

497A

17-103

(9)

Click Here for Field Notes

41

527

TOWNSHIP No. 17 NORTH RANGE No. 103 WEST of the 6th Principal MERIDIAN.

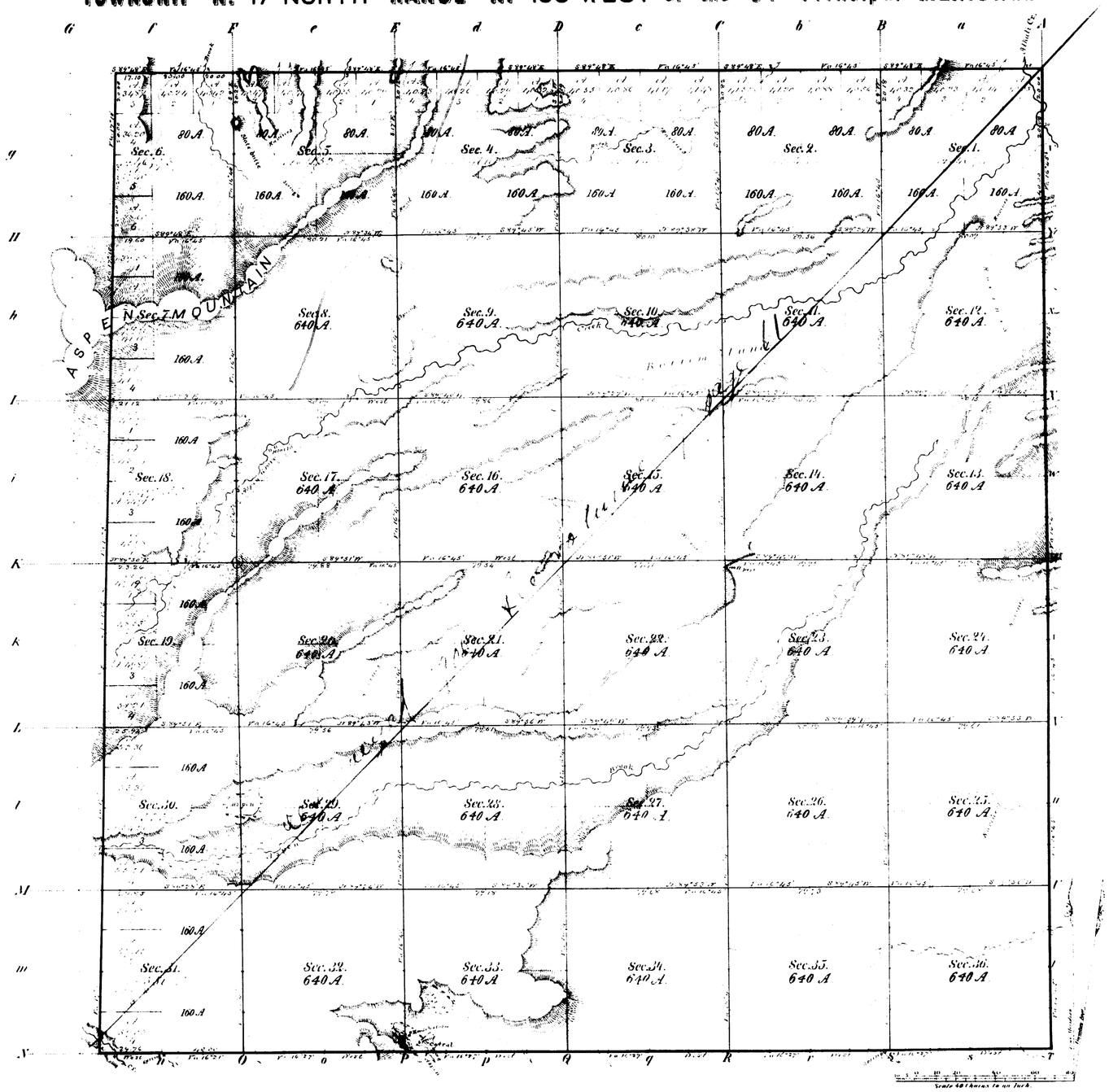

Total number of Acres 22 262 06

Surveys Designated	By Whom Surveyed	Date of Contract	Amount of Surveys Mls. Chs. Lks.	When Surveyed
S. Township line,	N. P. Cook	Aug 30, 1870	5 . 69 . 76	Dec. 1870.
Subdivisions	R. Blackstone	May 23, 1877	58 . 75 . 91	July, 1877.
Connections				
W. Township line	M. N. Grant	July 8, 1875	6 . 00 . 00	Oct. 1875
E. & N. Township lines	R. Blackstone.	Sept. 11, 1876	11 . 57 . 10	Oct. 1876.

The above Map of Township No. 17 North, of Range No. 103 West of the 6th Principal Meridian, Wyoming Territory, is strictly conformable to the field notes of the survey thereof on file in this Office, which have been examined and approved.

Surveyor General's Office, Edw. C. David, Sur. Genl.

Cheyenne, Wyo. Oct. 8 1877.

A. Gast & Co. St. Louis Mo.

447

42

Indexed

47

4892

RESURVEY
TOWNSHIP EXTERIORS

SCALE: 160 CHAINS TO 1 INCH

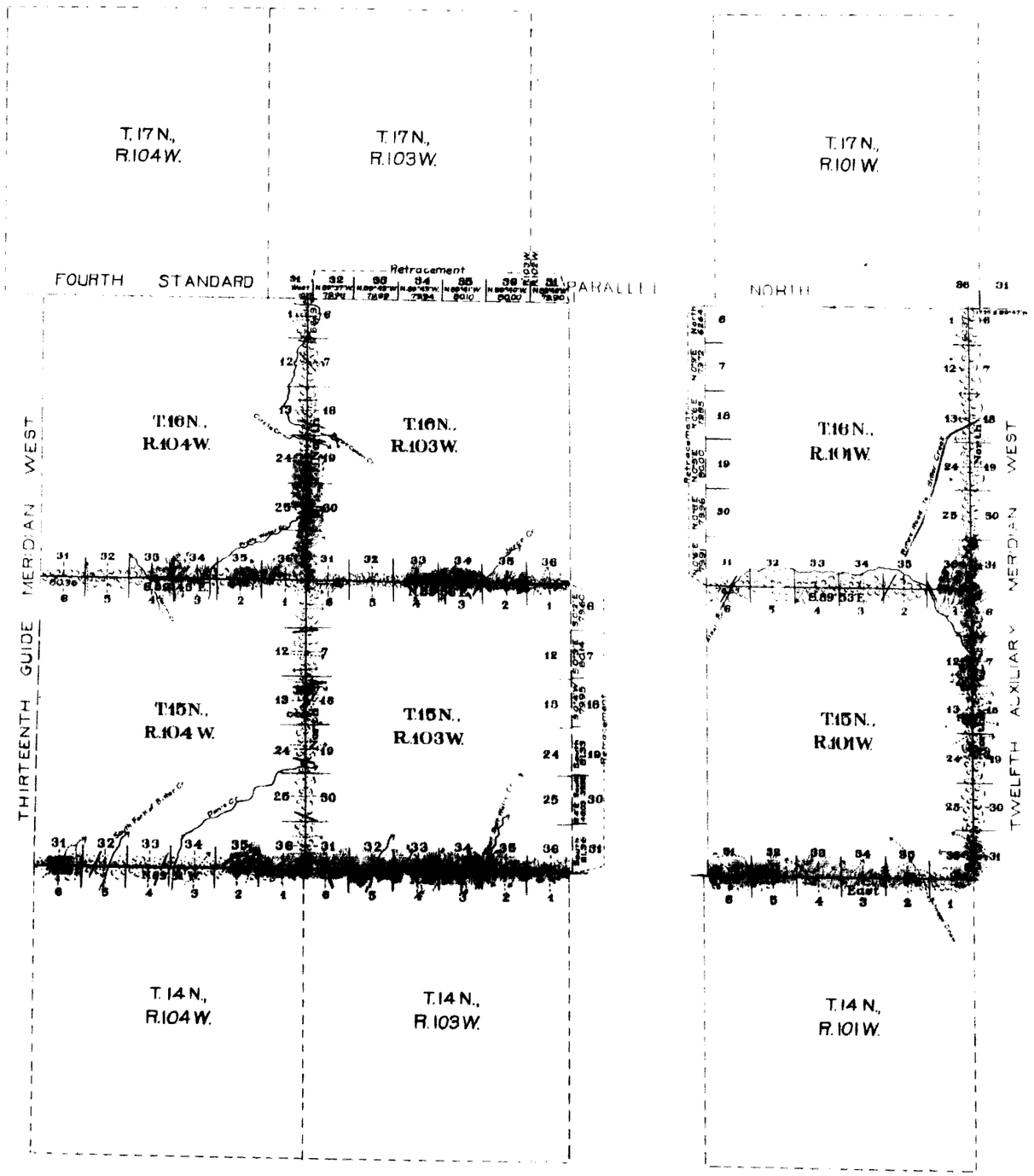

This Plat of
the Retracement of
The west boundary of T. 16 N., R. 101 W., the east boundary of T. 15 N., R. 103 W., and the Fourth Standard Parallel North through a part of Ranges 102 & 103 West
and the
Resurvey of
The 12th Auxiliary Meridian West through Townships 15 & 16 North, the south boundary of Ts. 15 & 16 N., Rs. 101, 103 & 104 W., and the east boundary of Ts. 15 & 16 N., R. 104 W. of the Sixth Principal Meridian, Wyoming, is strictly conformable to the field notes of the resurvey thereof
by
Newell J. Burnham, U.S. Deputy Surveyor
under his
Contract No. 342
dated June 20, 1910,
which have been examined, approved and filed in this office
U.S. Surv. Gen'l's Office
March 4, 1913

Nathan P. Hanson
Surveyor General

Surveys Designated	Amount			When surveyed
	Mls	Chs	Lks	
Standard Lines	11	60	37	May 4-22, 1911
Township Lines Retracement	47	60	74	Sept. 25, 1910-May 8, 1911
Standard Line Retracement	6	10	28	June 28, 1911
Township Lines	11	64	44	Sept. 24, 1910-May 7, 1911
Connections		27	72	Oct. 7, 1910-May 22, 1911

2933

accepted by the Com. Commissioner in his letter 6 May 1, 1913

37
Indexed

52

4856

RESURVEY
TOWNSHIP EXTERIORS.

Scale: 1 inch to 160 chains.

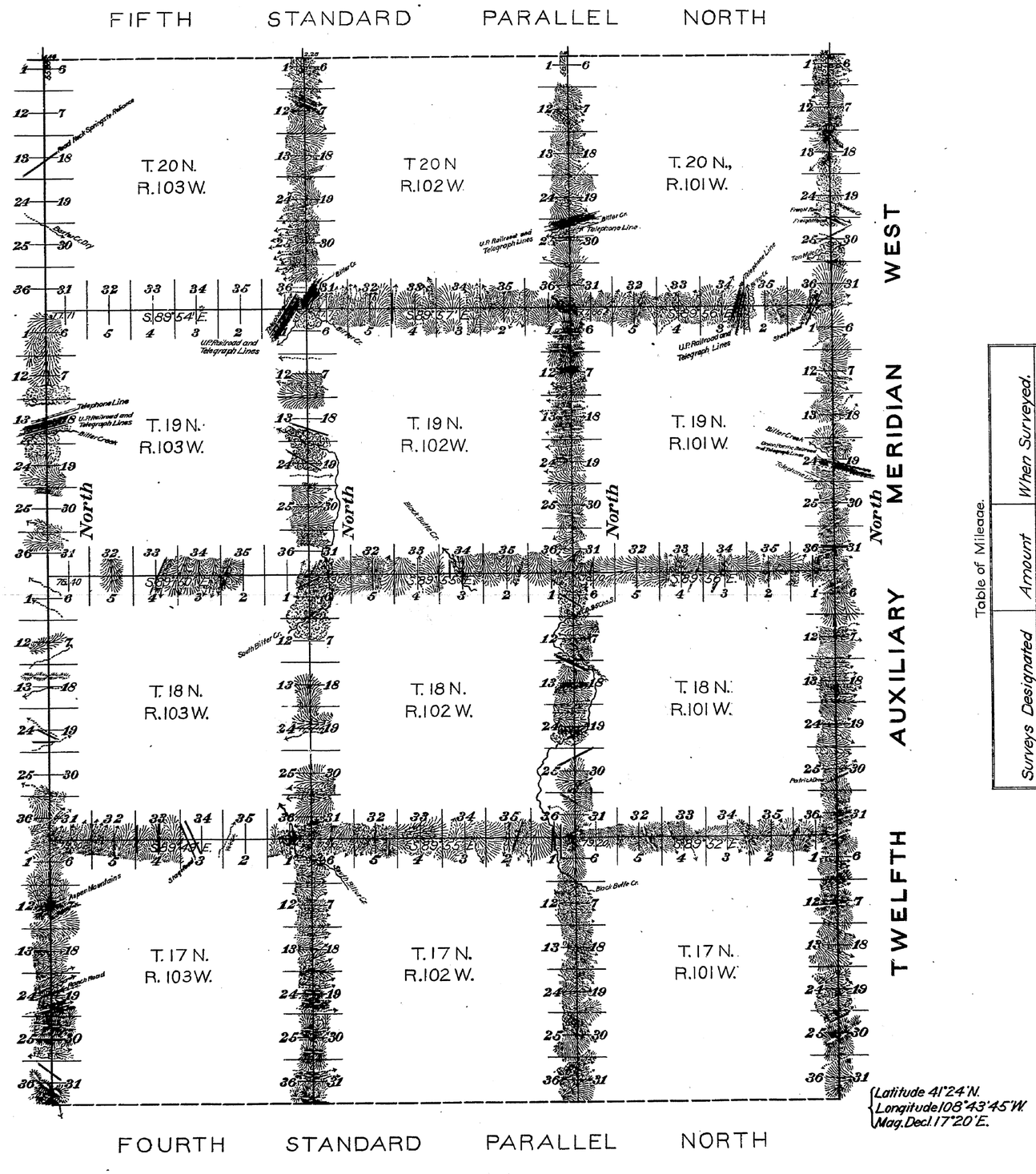

Latitude 41°24' N.
Longitude 108°43'45" W.
Mag. Decl. 17°20' E.

This Plat
of the Resurvey of
the Twelfth Auxiliary Meridian West through
Townships 17, 18, 19 and 20 North; the North
and West Boundaries of Townships 17, 18 and
19 North, Ranges 101, 102 and 103 West and
the West Boundaries of Townships 20 North,
Ranges 101, 102 and 103 West of the
Sixth Principal Meridian,
Wyoming,
is strictly conformable to the field notes of
the resurvey thereof
by
Dougall and Burnham, U.S.D.S.,
under their
Contract No. 315,
dated July 12th, 1906,
which have been examined, approved and
filed in this office.
U.S. Surv. Gen'l's Office,
Cheyenne, Wyoming,
January 14, 1908.

Alphens. P. Hanson
U.S. Surv. Gen'l.

Table of Mileage.

Surveys Designated	Amount	When Surveyed.
	Mls. Chs. Lks.	
Standard Lines Resur.	23 57 55	July 12-August 31, 1906.
Township " "	124 76 27	July 15-October 21, 1906.
Connecting " "	10 00	" "

2908

A.M.T.

Accepted by the Hon. Commissioner in his letter "E," August 21, 1908.

(9)
Indexed

Click Here for Field Notes

509

Compared.

EXTERIOR LINES

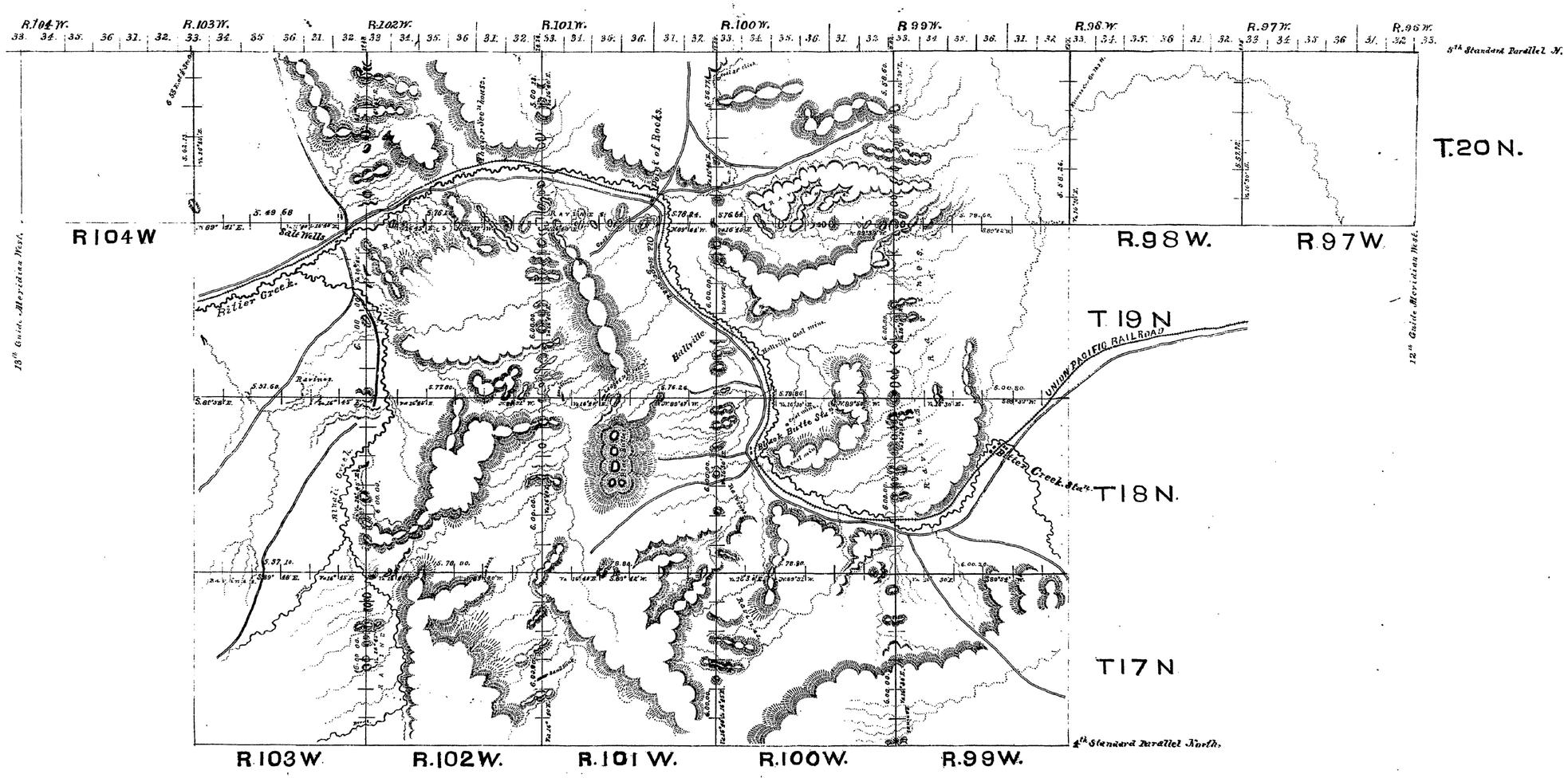

Surveys designated	By whom surveyed	Date of Contract	Amount of Surveys	When Surveyed
Township Exteriors	Richard Blackstone	September 11th 1876	200 Chs. 73 Lks. 95	Sept. & Oct. 1876
Connections	" "	" " "	11 " 68	" " "

Surveyor Generals Office.
Cheyenne, Wyo. Jan. 23. 1877

I hereby certify that the above diagram of the exterior lines of Township 20 North Ranges 97 and 98 West. Townships 17, 18, 19 and 20 North Ranges 99, 100, 101, 102 and 103 West and Township 20 North, Range 104 West of the 6th Principal Meridian in Wyoming Territory, is strictly conformable to the field notes of the Survey thereof on file in this Office, which have been examined and approved.

Edw. C. David
Surveyor General.

Click Here for Field Notes

FOURTH STANDARD PARALLEL NORTH

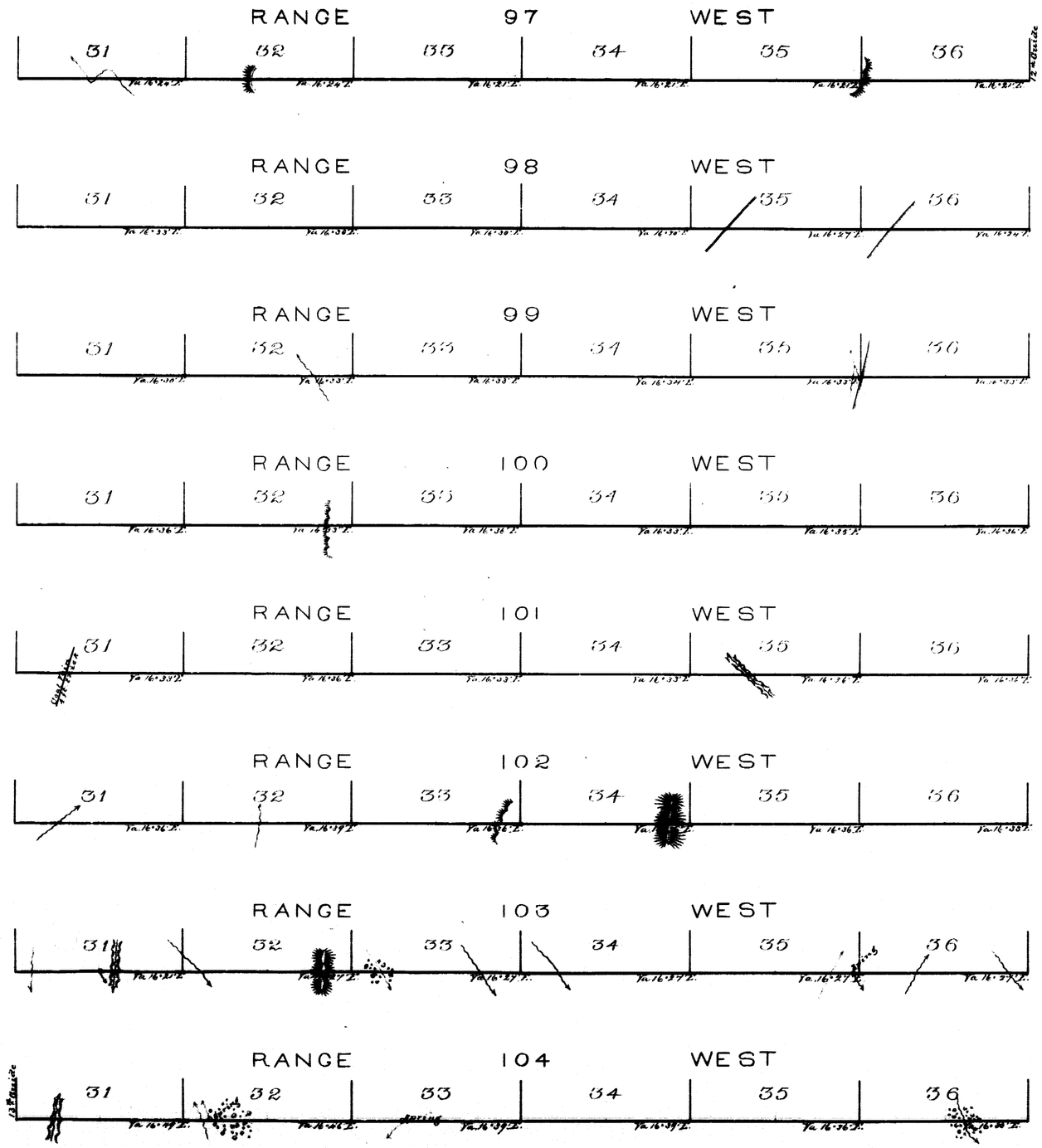

Surveys Designated	By Whom Surveyed	Date of Contract	Amt. of Survey	When Surveyed
4th Standard Part	Nathan P. Cook	August 30th 1871	48 Miles	Dec. 5th-24th 1871

I hereby certify that the above map of the 4th Standard Parallel North of the Colorado Base Line, between Ranges 96 and 105 West of the 6th Principal Meridian, in Wyoming Territory, is strictly conformable to the field notes of the survey thereof, on file in this Office, which have been examined and approved.

Surveyor General's Office
Cheyenne W.T. Feby. 18th 1872

Silas Reed
Surv. Genl.