39

Click Here for Field Notes

5

(4-675a)

506

Resurvey Township No 17 North, Range No 104 West of the Sixth Principal Meridian, Wyoming.



Meanders of

Posts	Courses	Ch'Lk'	Posts	Courses	Ch'Lk'	Posts	Courses	Ch'Lk'

Probably Coal Land
Sec. 6
" 7
" 18
" 19
" 30
" 31

Latitude 41°24' N.
Longitude 109°05' W.
Mag. Decl. 17°05' E.

Total number of Acres 2301314

Survey Designated	By Whom Surveyed	Date of Contract	Amount of Surveys M	Ch	Lk	When Surveyed
Resurvey N.S. and Township lines	Adams & Stewart	3 Sep. June 24 1907	17	79	02	July 1 8 1907
Resurvey Subdivisions			59	75	41	July 8 17 1907
Connections				7	85	
Resurvey East Boundary	Dougall & Burnham	15 July 12 1906	6	00	00	July 22 1906

The above Map of Township No 17 North of Range No 104 West of the Sixth Principal Meridian Wyoming is strictly conformable to the field notes of the survey thereof on file in this Office which have been examined and approved.

Surveyor General's Office
Cheyenne Wyoming, [illegible]

[illegible]

17-104

(9)

Click Here for Field Notes

505

26

TOWNSHIP No 17 NORTH RANGE No 104 WEST of the 6th Principal MERIDIAN.

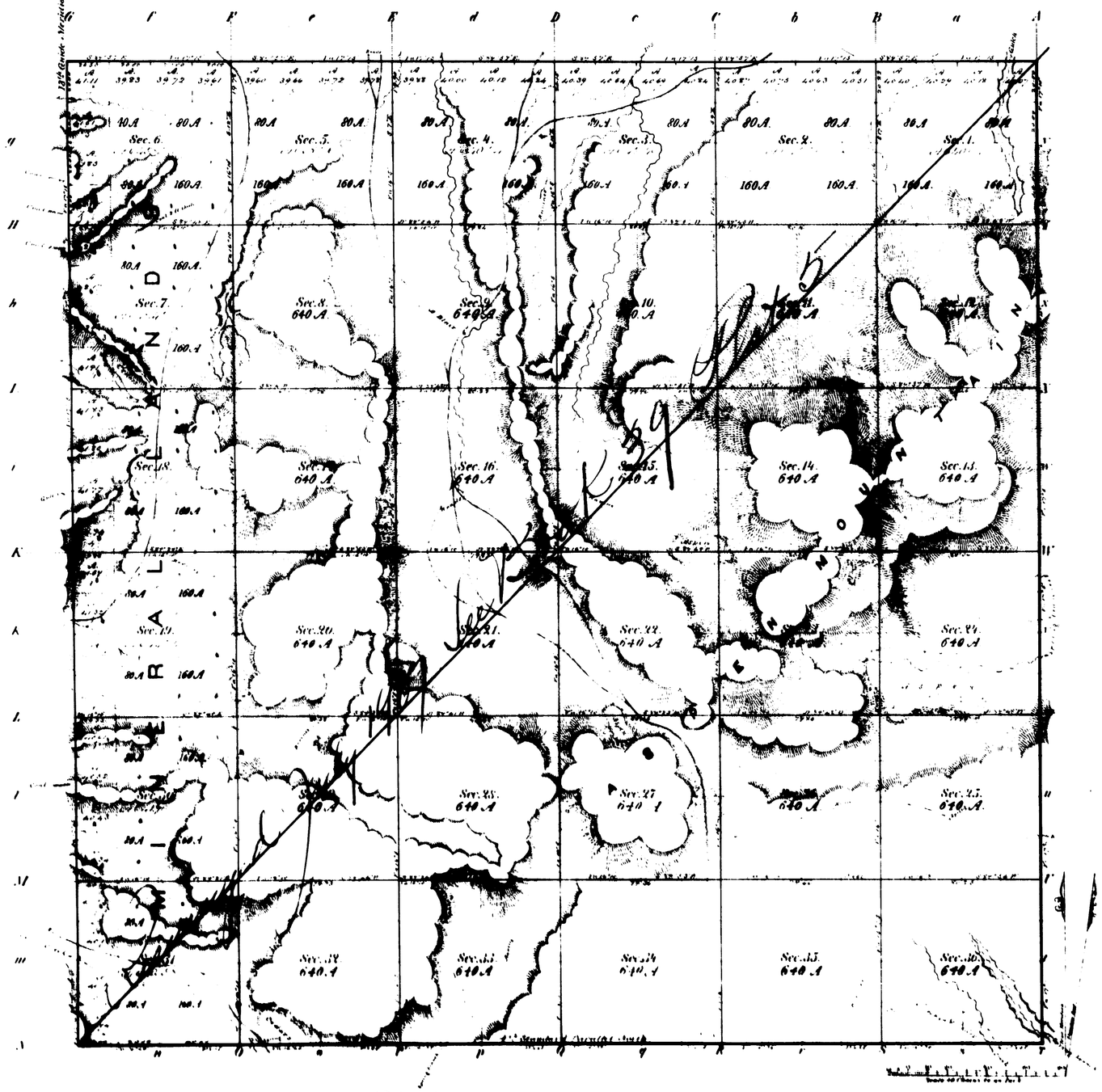

Total number of Acres 2[illegible]

[illegible]	[illegible]	July 8 1875	12	00	50	October 1875
[illegible]	[illegible]	Sept 1 1876	60	5	31	Oct 2 to 9 1876
[illegible]	[illegible]	[illegible]	[illegible]	[illegible]	[illegible]	December 1876
[illegible]	[illegible]	[illegible]	[illegible]	[illegible]	[illegible]	November 1872

Plan of Map of Township No 17 North, of Range No 104 West of the 6th Principal Meridian, Wyoming Territory, is strictly conformable to the field notes of the survey thereof on file in this Office which have been examined and approved.

Surveyor General's Office Edw. C. David

Cheyenne, Wyo. Jan 23 1877.

432

Case 17-104

39
Indexed

4058

4

RESURVEY

TOWNSHIP EXTERIORS

Scale: 160 chains to 1 inch



This Plat
of the Resurvey of
The Fourth Standard Parallel North through Ranges 104, 105 & 106 West
The Thirteenth Guide Meridian West through Townships 17, 18, 19 & 20 North
and the
North Boundary of Townships 17, 18 & 19 North, Ranges 104, 105 & 106 West
East Boundary of Townships 17, 18, 19 & 20 North, R. 106 West of the
Sixth Principal Meridian
Wyoming
is strictly conformable to the field notes of the survey thereof
by
Adams and Stewart U.S.D.Ss.
under their
Contract No. 326
dated June 24, 1907.
which have been examined, approved and filed in this office
U.S. Surv. Gen'l's Office
Cheyenne, Wyoming
November 12, 1909.

Stephens Surv. Gen'l

Table of Mileage

Surveys Designated	Amount Mls.	Chs.	Lks.	When Surveyed
Standard Lines	41	51	33	June 27-September 21, 1907
Township "	77	29	70	July 6-October 20, 1907
Connecting "		20	12	September 14, 21, 1907

Accepted by the Acting Commissioner in his letter "E" May 16, 1910.

2344

(8) Indexed

Click Here for Field Notes

464

EXTERIOR LINES.

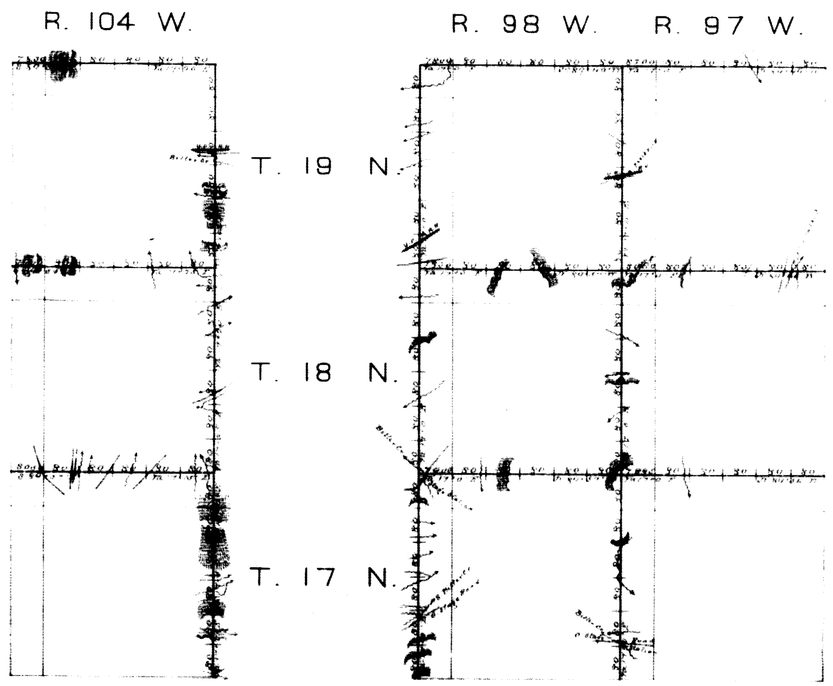

Surveys Designated	By Whom Surveyed	Date of Contract	Amt. of Surveys	When Surveyed
Exterior Lines	Mudary & Grant	July 6th 1875	M. 107 Chs. 74 Lks. 85	Oct 2d 27th 1875

I hereby certify that the above Diagram of the Exterior lines of Townships 17, 18 and 19 North, of Ranges 97, 98 and 104 West of the 6th Principal Meridian, in Wyoming Territory, is strictly conformable to the field notes of the survey thereof, on file in this Office, which have been examined and approved.

Surveyor General's Office,
Cheyenne Wyo. Jany 6th 1876.

Edw. C. David
Sur. Gen.

Click Here for Field Notes

FOURTH STANDARD PARALLEL NORTH

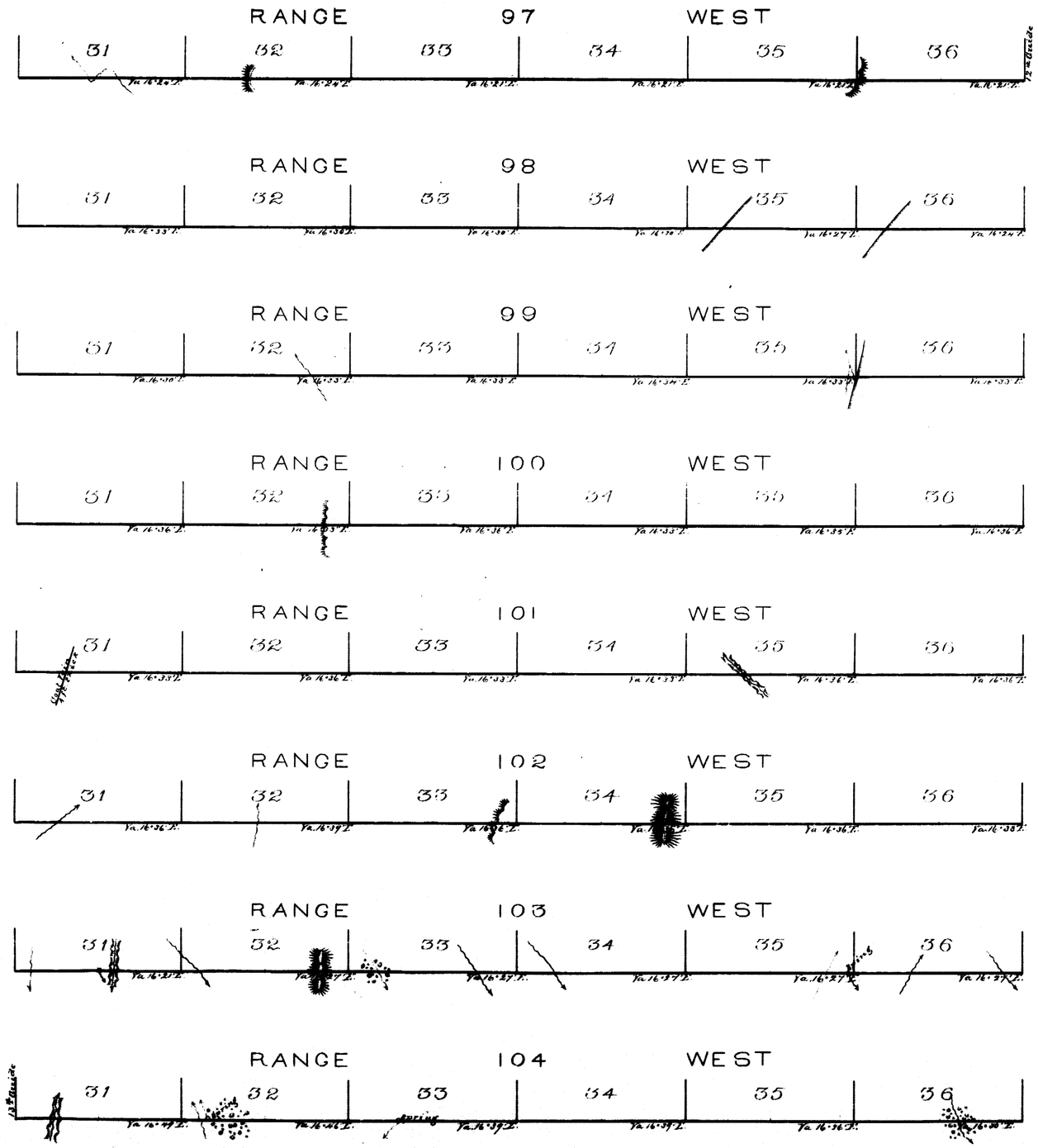

Surveys Designated	By Whom Surveyed	Date of Contract	Amt. of Surveys	When Surveyed
4th Standard Parl	Fabian P. Cook	August 30th 1871	48 Miles	Dec. 5th - 22d 1871

I hereby certify that the above Map of the 4th Standard Parallel North of the Colorado Base Line, between Ranges 96 and 105 West of the 6th Principal Meridian, in Wyoming Territory, is strictly conformable to the field notes of the Survey thereof, on file in this Office, which have been examined and approved.

Surveyor Generals Office,
Cheyenne W.T. Feby. 15th 1871

Silas Reed
Surv Genl

Click Here for Field Notes

Indexes.

9

THIRTEENTH GUIDE MERIDIAN WEST

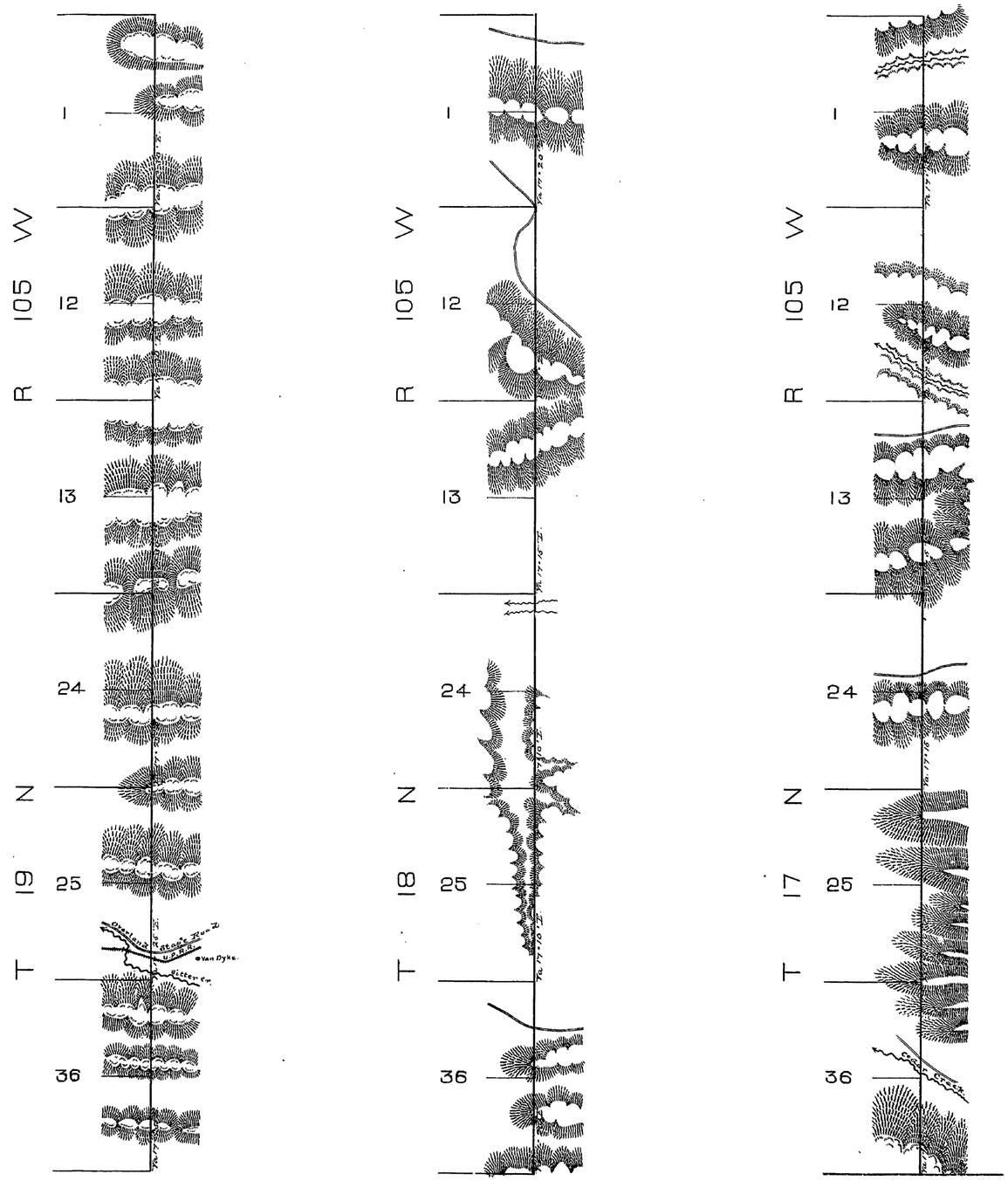

Surveys Designated	By Whom Surveyed	Date of Contract	Amt. of Surveys	When Surveyed
13th Guide Meridian	Stephen N. Downey	October 1st 1872	18 Miles	Nov. 18-20th 1872

I hereby certify that the above Diagram of the 13th Guide Meridian West, of 6th Principal Meridian, between Ranges 104 and 105 West is strictly conformable to the field notes of the survey thereof on file in this office, which have been examined and approved.

Surveyor General's Office.
Cheyenne Wyo. Dec 14th 1872

Silas Reed
Sur. Genl.

8