Click Here for Field Notes

ORIGINAL

7478

# TOWNSHIP 17 NORTH, RANGE 107 WEST, OF THE SIXTH PRINCIPAL MERIDIAN, WYOMING.

## DEPENDENT RESURVEY

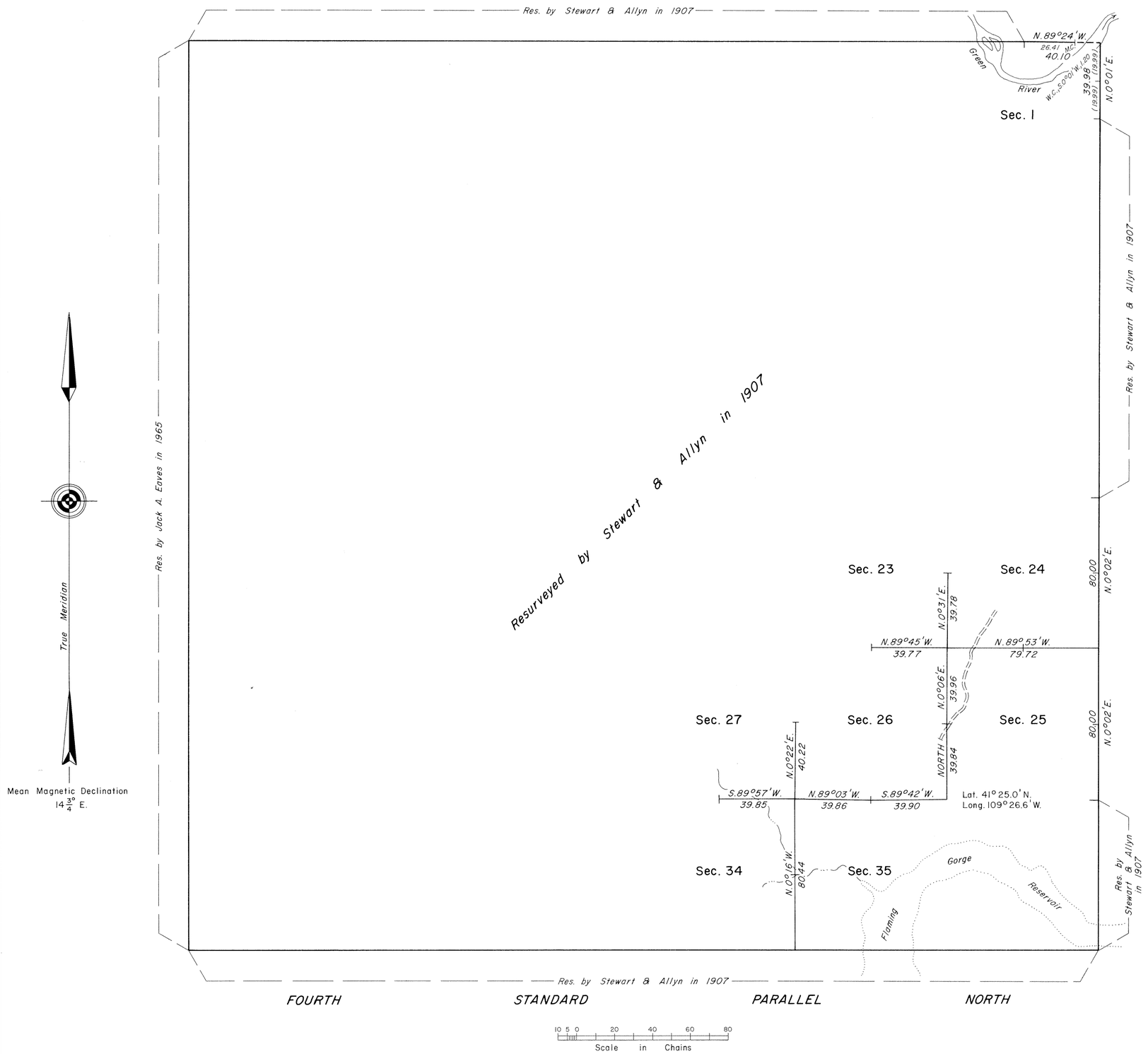


A history of surveys is contained in the field notes.

Portions of the east and north boundaries were dependently resurveyed during the resurvey of T. 17 N., R. 106 W. and T. 18 N., R. 107 W., respectively, executed concurrently under this group.

This plat represents the dependent resurvey of a portion of the subdivisional lines, designed to restore the corners in their true original locations according to the best available evidence, T. 17 N., R. 107 W., Sixth Principal Meridian, Wyoming.

Survey executed by Jerry L. Messick, Cadastral Surveyor, under the supervision of Richard L. Oakes, Chief, Branch of Cadastral Survey, beginning April 22, 1976, and completed June 21, 1976, pursuant to Special Instructions dated April 5, 1976, for Group No. 381, Wyoming.

UNITED STATES DEPARTMENT OF THE INTERIOR
BUREAU OF LAND MANAGEMENT
Denver, Colorado February 14, 1980

This plat is strictly conformable to the approved field notes, and the survey, having been correctly executed in accordance with the requirements of law and the regulations of this Bureau, is hereby accepted.

For the Director

J. D. Voorhees

Chief, Cadastral Survey
Examination and Approval Staff

W.H.B.

2340B

7970

ORIGINAL

# TOWNSHIP 17 NORTH, RANGE 107 WEST, OF THE SIXTH PRINCIPAL MERIDIAN, WYOMING.

SUPPLEMENTAL PLAT

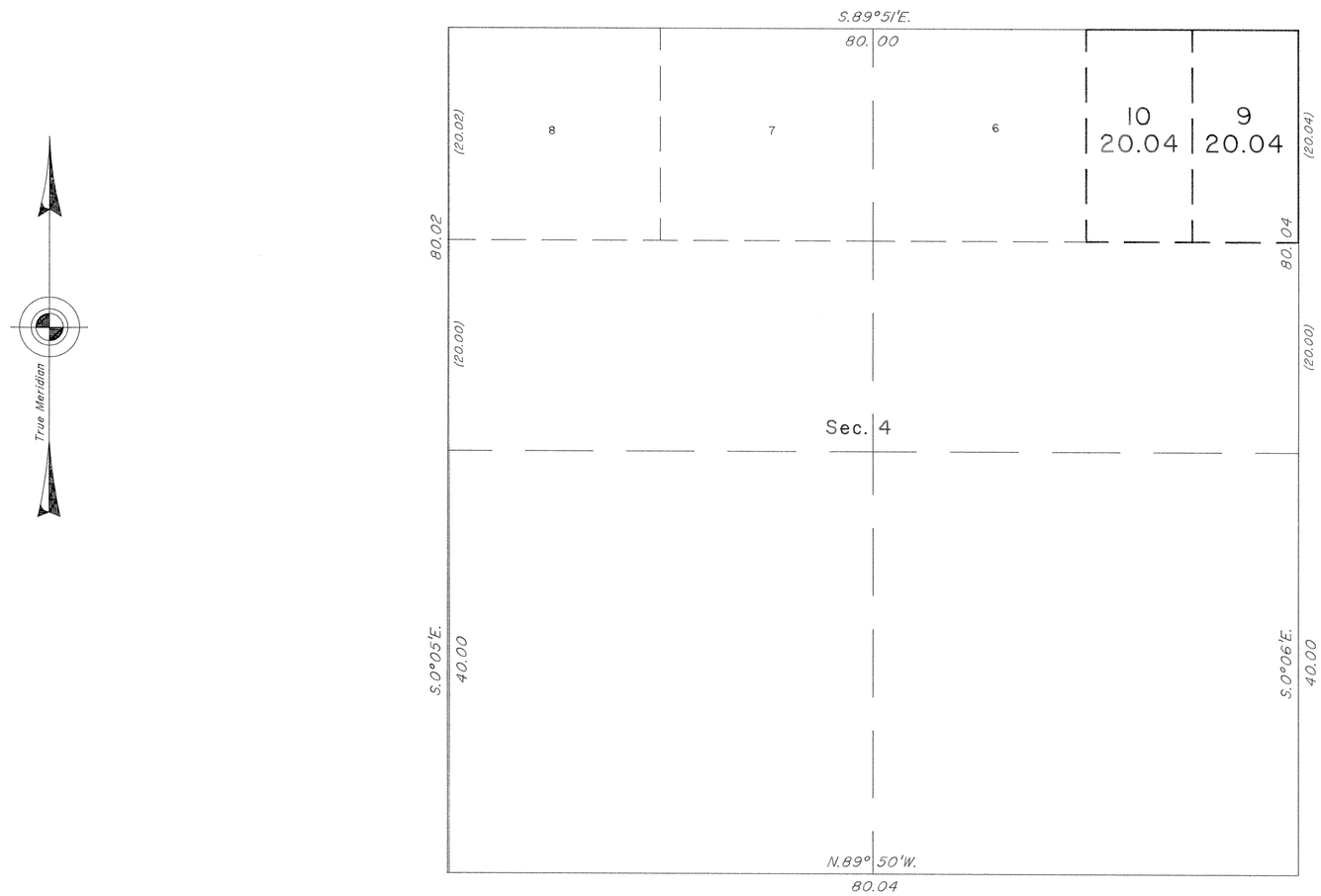


This plat showing the subdivision of original Lot 5, Section 4, T. 17 N., R. 107 W., Sixth Principal Meridian, Wyoming, is based upon the plat approved March 14, 1910.

UNITED STATES DEPARTMENT OF THE INTERIOR
BUREAU OF LAND MANAGEMENT

Cheyenne, Wyoming September 7, 1993

This plat, showing amended lottings, is based upon the official records and, having been correctly prepared in accordance with the regulations of this Bureau, is hereby accepted.

For the Director

John P. Lee

Chief Cadastral Surveyor for Wyoming

10 5 0 20 40 60 80

Scale in Chains

W.H.B.

OFFICIALLY FILED: September 7, 1993

2340 C

39

[Click Here for Field Notes]

4054

(4-675a)

54

# Resurvey Township No 17 North, Range No 107 West of the Sixth Principal Meridian, Wyoming.




| Surveys Designated. | By Whom Surveyed. | No. | Contract Date | Amount of Surveys Mls. | chs. | lks. | When Surveyed. Begun. | Completed. |
|---|---|---|---|---|---|---|---|---|
| Resurvey Township lines | Stewart & Allyn | 327 | June 24, 1907 | 23 | 79 | 38 | July 7 - 1907 | July 14, 1907 |
| Resurvey Subdivision lines | " " " | " | " " | 59 | 79 | 22 | July 23, 1907 | July 30, 1907 |
| Meander lines | " " " | " | " " | 5 | 73 | 10 | July 27, 1907 | July 27, 1907 |

**Areas in Acres**

| | |
|---|---|
| Public Land | 22837.33 |
| Indian Reservation | |
| Indian Allotments | |
| Mineral Claims | |
| Water Surface | 190.13 |
| Total Area | 23027.46 |

0 10 20 40 80

Scale 40 Chains to an inch

Mean Magnetic Declination 16°35'E.
Latitude 41°24' N.
Longitude 109°26' W.

The above map of resurvey of Township No. 17 North Range No 107 West of the Sixth Principal Meridian, Wyoming is strictly conformable to the field notes of the resurvey thereof on file in this office, which have been examined and approved.

U.S. Surveyor General's Office,
Cheyenne, Wyoming, March 14, 1910.

A. Johnson [signature]
Surveyor General.

2340-4

Accepted by the General Land Office ... Sept. ... 1910 ... Sept. 21, 1910

17 - 107

30

Click Here for Field Notes

2

4053

# TOWNSHIP No. 17 NORTH, RANGE No. 107 WEST of the 6th Principal MERIDIAN.

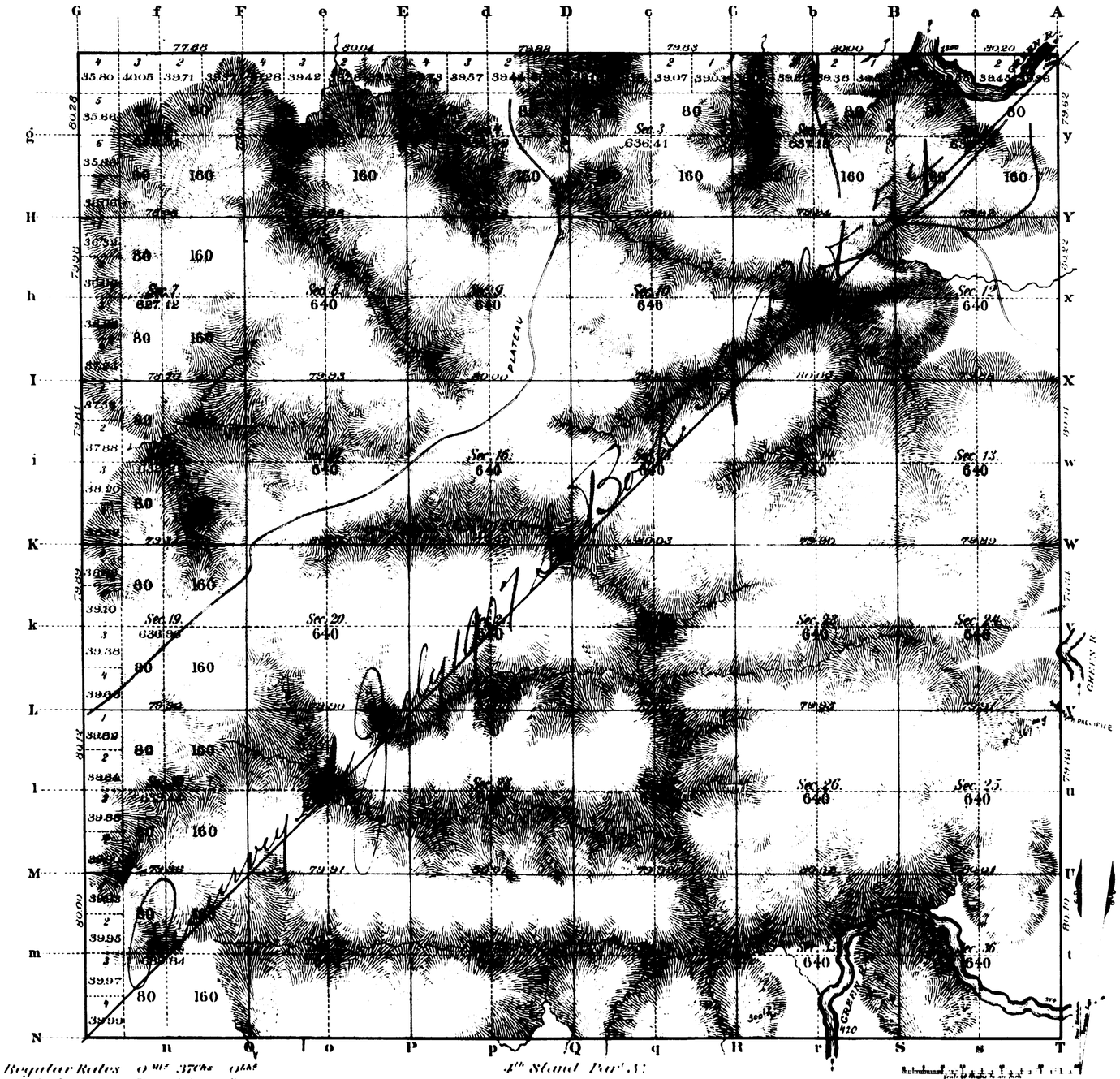


Regular Rates 0 Mls 37 Chs 0 Lks
Augmented " 59 36 3

4th Stand Par. N.

Total number of Acres 22985.62

| Surveys Designated | By Whom Surveyed | Date of Contract | Amount of Surveys Mls | Chs | Lks | When Surveyed | Magnetic Declination |
|---|---|---|---|---|---|---|---|
| E. & N. Township lines | Medary & Grant | July 7th 1875 | [illegible] | 77 | 20 | Sep 15-18 1875 | |
| Subdivisions | F. W. Weisshaar | Oct 11th 1883 | 59 | 73 | 3 | July 8-16 1884 | 17°15' 17°30' E |
| Connections | | | | | | | |
| W. Township line | Geo. R. Thomas | June 16th 1875 | 6 | 0 | 0 | July 3rd 1875 | |
| 4th Stand. P. N. | Nathan P. Cook | Aug 30th 1870 | 6 | 0 | 0 | Dec 31st 1870 | |
| Retr. " " | E. W. Child | May 21st 1881 | 1 | 40 | 0 | May 31st 1881 | |
| Retr. " " | F. Buckley | Sep 1st 1881 | 4 | 53 | 64 | Oct 18th 1881 | |
| Retr. E. N. & W. Bds | F. W. Weisshaar Jr | Oct 11th 1883 | 17 | 77 | 38 | Mar 20-21 1884 | |

The above Map of Township No. 17 North Range No. 107 West of the Sixth Principal Meridian Wyoming Territory is strictly conformable to the field notes of the survey thereof on file in this Office, which have been examined and approved

Surveyor General's Office John W. McCormick
Surv. Gen.

Cheyenne, Wyoming
April 2nd 1885

A. GABT & CO. ST. LOUIS & N.Y.

2340

53

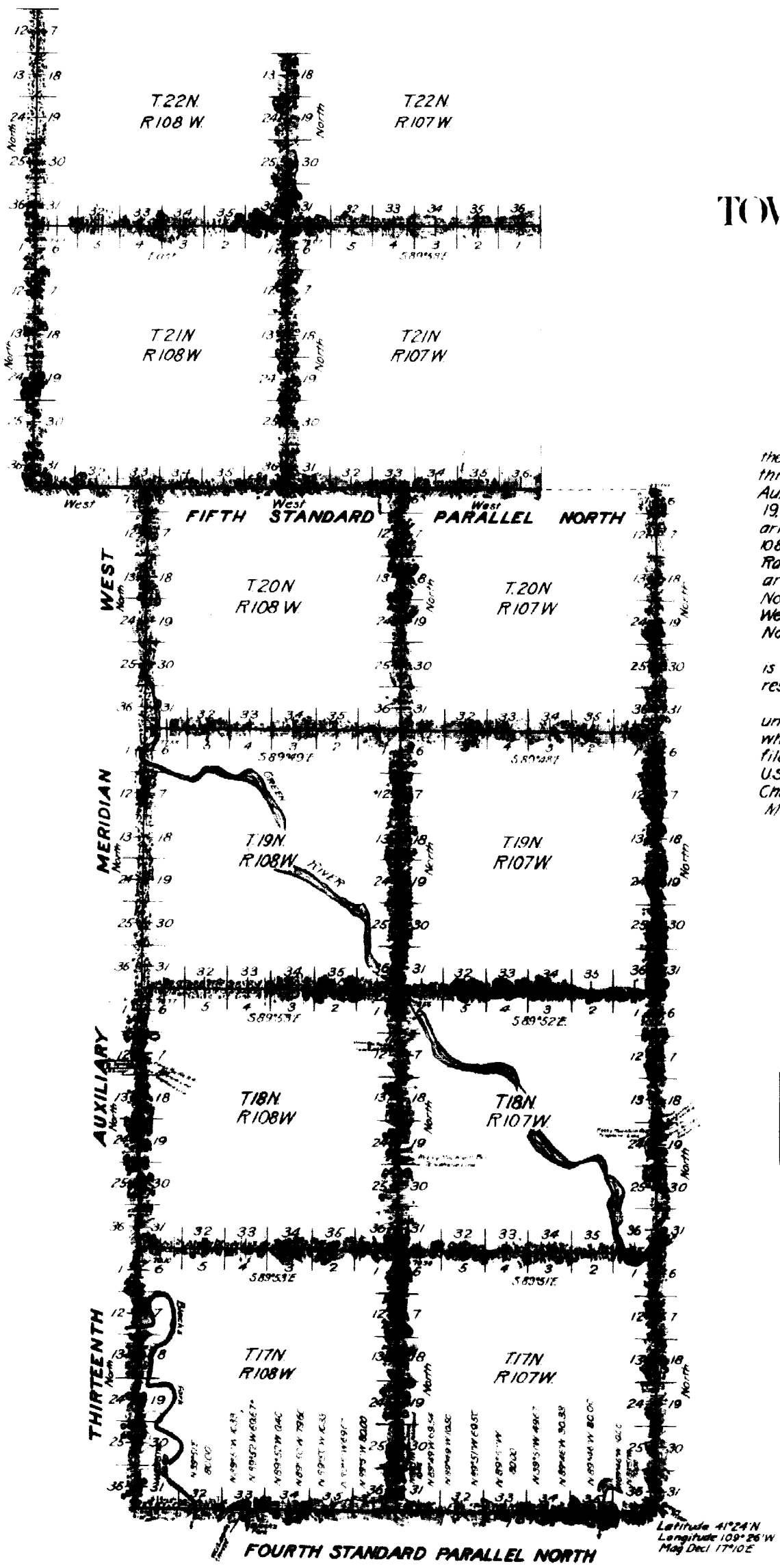


# RESURVEY
# TOWNSHIP EXTERIORS

Scale 160 chains to 1 inch

*This Plat of the Resurvey of the Fourth and Fifth Standard Parallels North, through Ranges 107 and 108 West; the Thirteenth Auxiliary Meridian West, through Townships 17, 18, 19, 20, 21 and 22 North; the North and East Boundaries of Townships 17, 18 and 19 North, Ranges 107 and 108 West; the East Boundaries of Township 20 North, Ranges 107 and 108 West; the North and East Boundaries of Township 21 North, Range 108 West; the North Boundary of Township 21 North, Range 107 West, and the East Boundary of Township 22 North, Range 108 West of the Sixth Principal Meridian, Wyoming, is strictly conformable to the field notes of the resurvey thereof by Stewart and Allyn, U.S.D.S. under their Contract No. 327, dated June 24, 1907, which have been examined and approved and filed in this office.*

*U.S. Surv. Gen'l's Office,*
*Cheyenne, Wyoming,*
*March 14, 1910*

*U.S. Surv. Gen'l.*

TABLE OF MILEAGE

| Surveys Designated | Amount Mls. Chs. Lks. | When Surveyed |
|---|---|---|
| Standard Lines | 58 - 44 - 12 | July 5 - Sept 4, 1907 |
| Township Lines | 105 - 01 - 07 | July 8 - Aug. 30, 1907 |
| Connecting Lines | 47 - 31 | July 8, Aug. 15, 1907 |

39/4067

2343

(8) Indexed

Click Here for Field Notes

463

70

# EXTERIOR LINES.

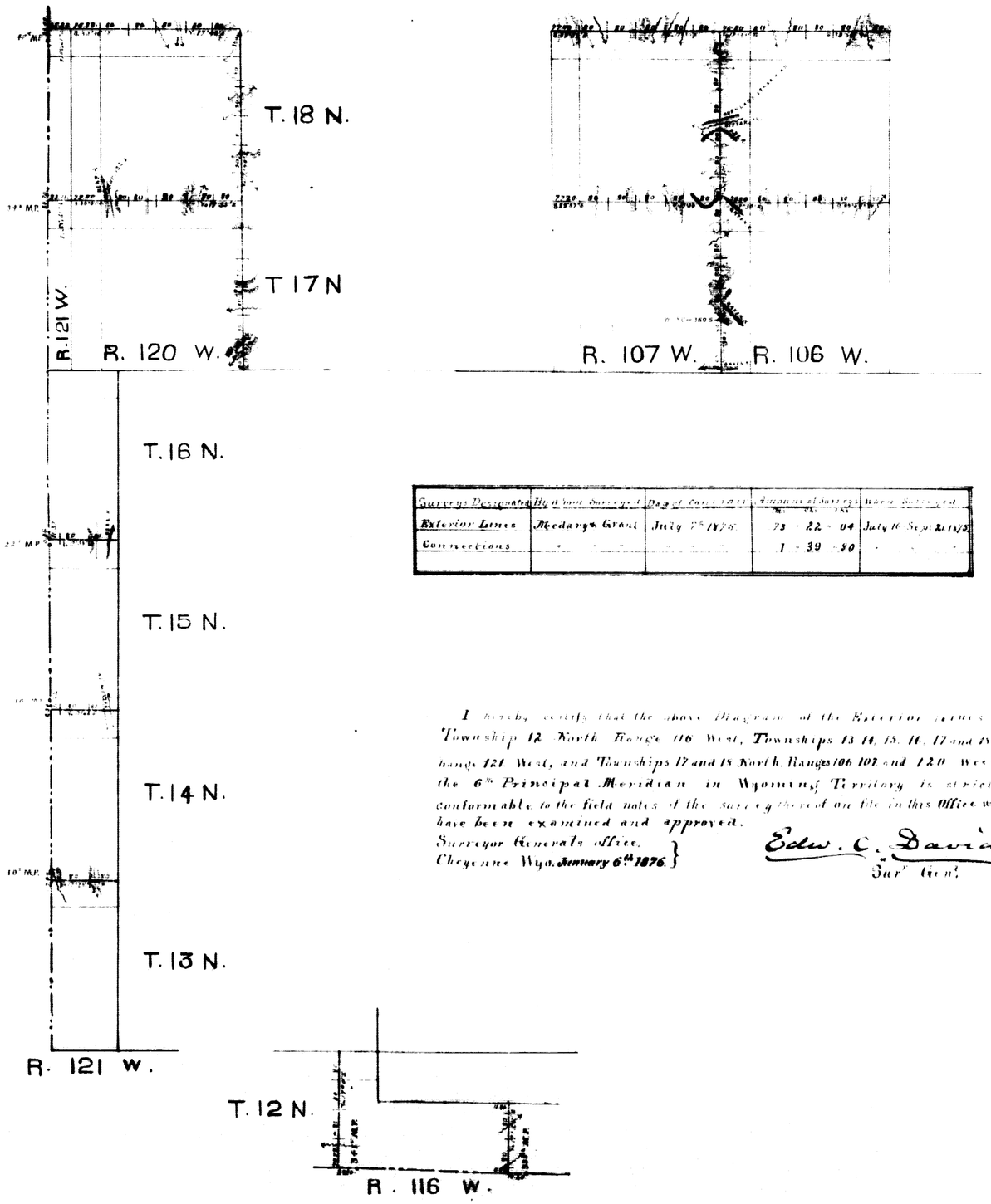


| Surveys Designated | By Whom Surveyed | Date of Completion | Amount of Surveys | When Surveyed |
|---|---|---|---|---|
| Exterior Lines | Medary & Grant | July 7th 1875 | 73 - 22 - 04 | July 16 Sept 21 1875 |
| Connections | " " | " " | 1 - 39 - 80 | " " |

I hereby certify that the above Diagram of the Exterior Lines of Township 12 North Range 116 West, Townships 13 14, 15, 16, 17 and 18 North Range 121 West, and Townships 17 and 18 North, Ranges 106 107 and 120 West of the 6th Principal Meridian in Wyoming Territory is strictly conformable to the field notes of the survey thereof on file in this Office which have been examined and approved.

Surveyor Generals office,
Cheyenne Wyo. January 6th 1876.

Edw. C. David
Surr Genl.

Click Here for Field Notes



# FOURTH STANDARD PARALLEL NORTH

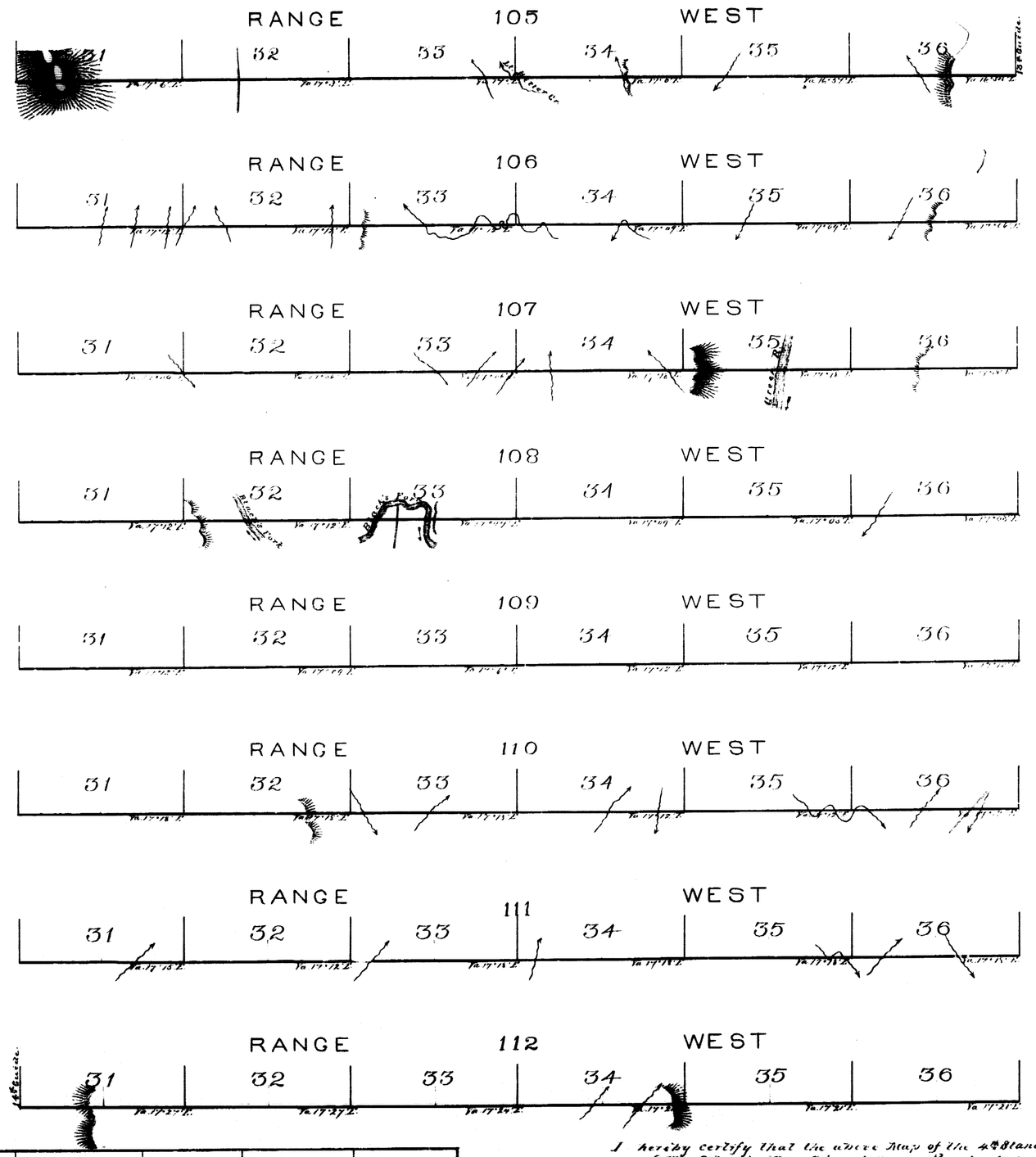


| Surveys Designated | By Whom Surveyed | Date of Contract | Amt of Surveys | When Surveyed |
|---|---|---|---|---|
| 4th Standard Par. | Nathan P. Cook | August 30th 1870 | 48 Miles | Dec. 4th 1870 to Feb. 6th 1871 |

I hereby certify that the above Map of the 4th Standard Parallel North of the Colorado Baseline, between Ranges 104 and 112 West of the 6th Principal Meridian, in Wyoming Territory, is strictly conformable to the field notes of the Survey thereof, on file in this Office, which have been examined and approved.

Surveyor General's Office
Cheyenne W. T. Feby. 13th 1871

Silas Reed
Surv. Gen'l