Click Here for Field Notes

7027

ORIGINAL

TOWNSHIP 17 NORTH, RANGE 108 WEST OF THE SIXTH PRINCIPAL MERIDIAN, WYOMING.

DEPENDENT RESURVEY

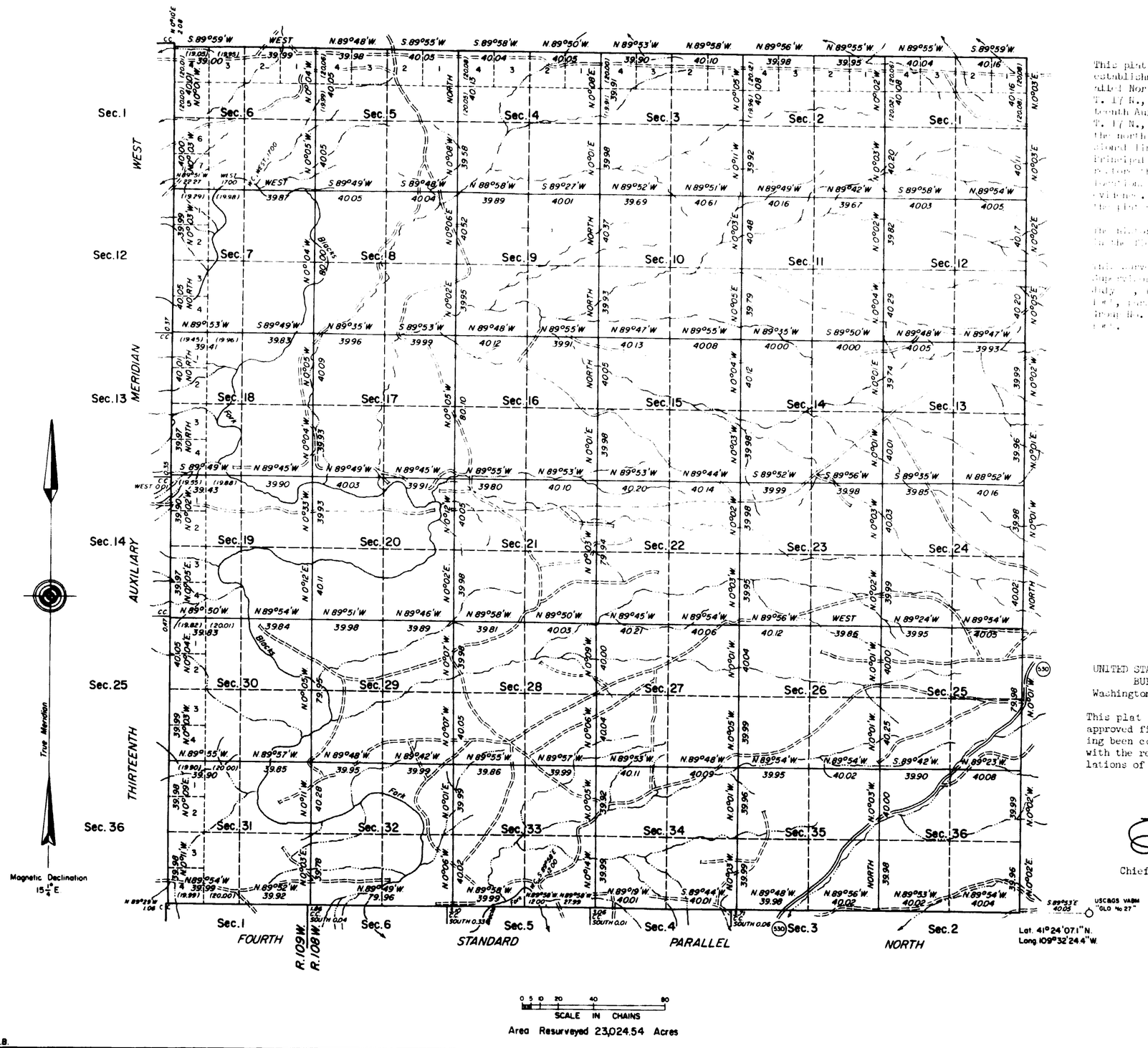

This plat represents a retracement and re-establishment of the Fourth Standard Parallel North, along the south boundary of T. 17 N., through R. 108 W., and the Thirteenth Auxiliary Meridian West, through T. 17 N., between Rs. 108 and 109 W., and the north and east boundaries and subdivisional lines of T. 17 N., R. 108 W., Sixth Principal Meridian, Wyoming, designed to restore the corners to the positions originally located in accordance with the best available evidence. The lottings are as shown on the plat approved March 6, 1907.

The bearings of [illegible] are taken from the Platte River survey.

The survey was executed by [illegible], Dependent Resurvey Surveyor, [illegible] July [illegible], 1906, and [illegible] July [illegible], 1907, and the special instructions for Group No. [illegible], Wyoming, approved July [illegible], 1906.

UNITED STATES DEPARTMENT OF THE INTERIOR
BUREAU OF LAND MANAGEMENT
Washington, D. C. April 6, 1907

This plat is strictly conformable to the approved field notes, and the survey, having been correctly executed in accordance with the requirements of law and the regulations of this Bureau, is hereby accepted.

For the Director

E. L. Lemington

Chief, Division of Engineering

399 B

17-108

39

Click Here for Field Notes

60

457

(4-675a)

Resurvey Township No. 17 North, Range No. 108 West of the Sixth Principal Meridian, Wyoming.

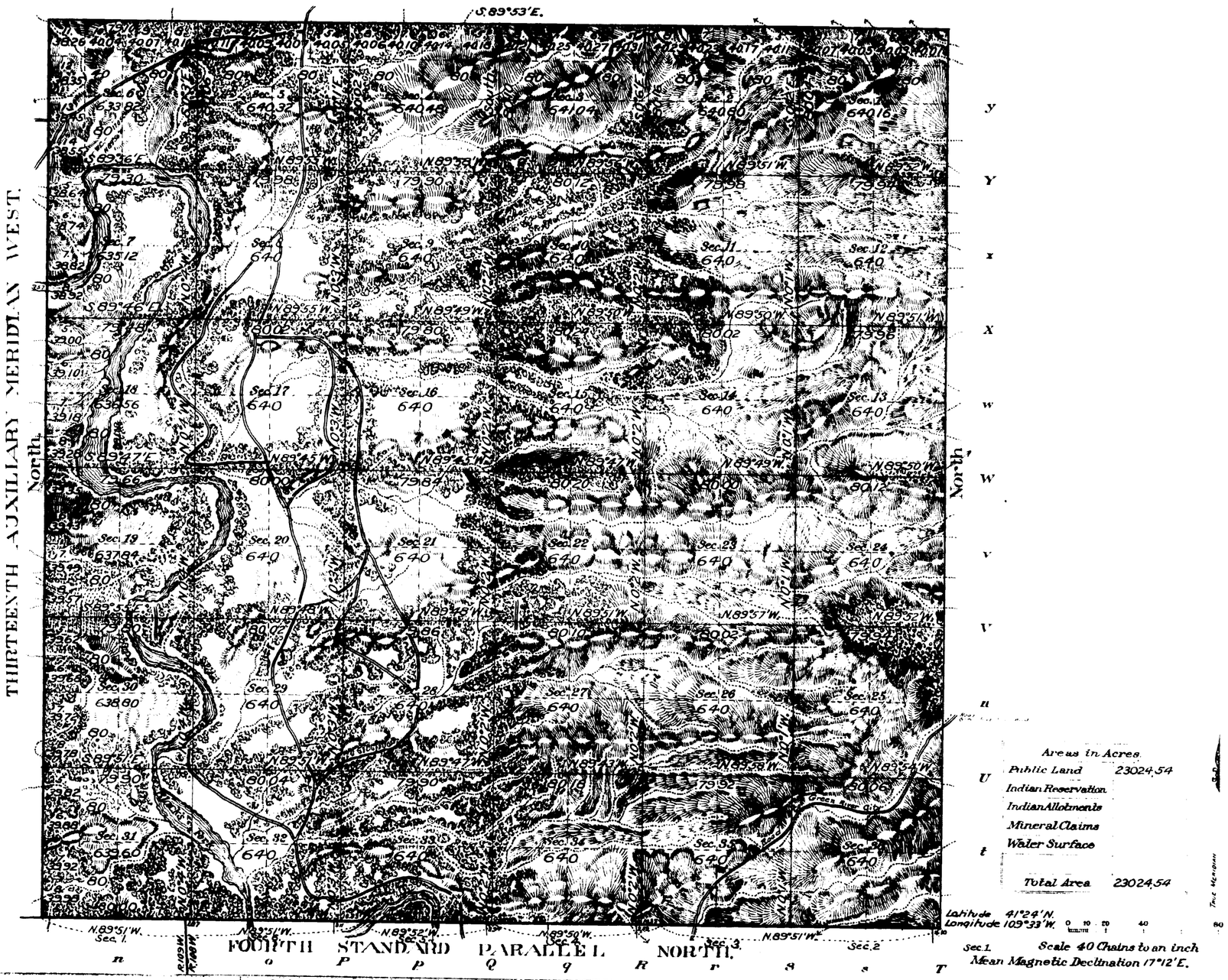

Areas in Acres	
Public Land	23024.54
Indian Reservation	
Indian Allotments	
Mineral Claims	
Water Surface	
Total Area	23024.54

Latitude 41°24'N.
Longitude 109°33'W.

Sec. 1. Scale 40 Chains to an inch
Mean Magnetic Declination 17°12'E.

Surveys Designated.	By Whom Surveyed.	Contract No.	Contract Date	Amount of Surveys Mls.	chs.	lks.	When Surveyed. Begun.	Completed.
Resurvey Township Lines	Stewart & Allyn	327	June 24, 1907	23	79	10	July 5, 1907	Sept. 4, 1907
Subdivisions	" " "	"	" " "	59	78	68	July 16, 1907	July 23, 1907

The above map of Resurvey of Township No. 17 North, Range No 108 West of the Sixth Principal Meridian Wyoming is strictly conformable to the field notes of the resurvey thereof on file in this office, which have been examined and approved.

U.S. Surveyor General's Office,
Cheyenne, Wyoming, March 14, 1910.

Alpheus C. Hanson
Surveyor General.

399 A

Accepted by the Ken Commissioner in his letter of Sept 13, 1910. Duplicate forwarded to Evanston Land Office Sept. 21, 1910

17-108

Click Here for Field Notes

456

TOWNSHIP No. 17 NORTH, RANGE No. 108 WEST OF THE SIXTH PRINCIPAL MERIDIAN

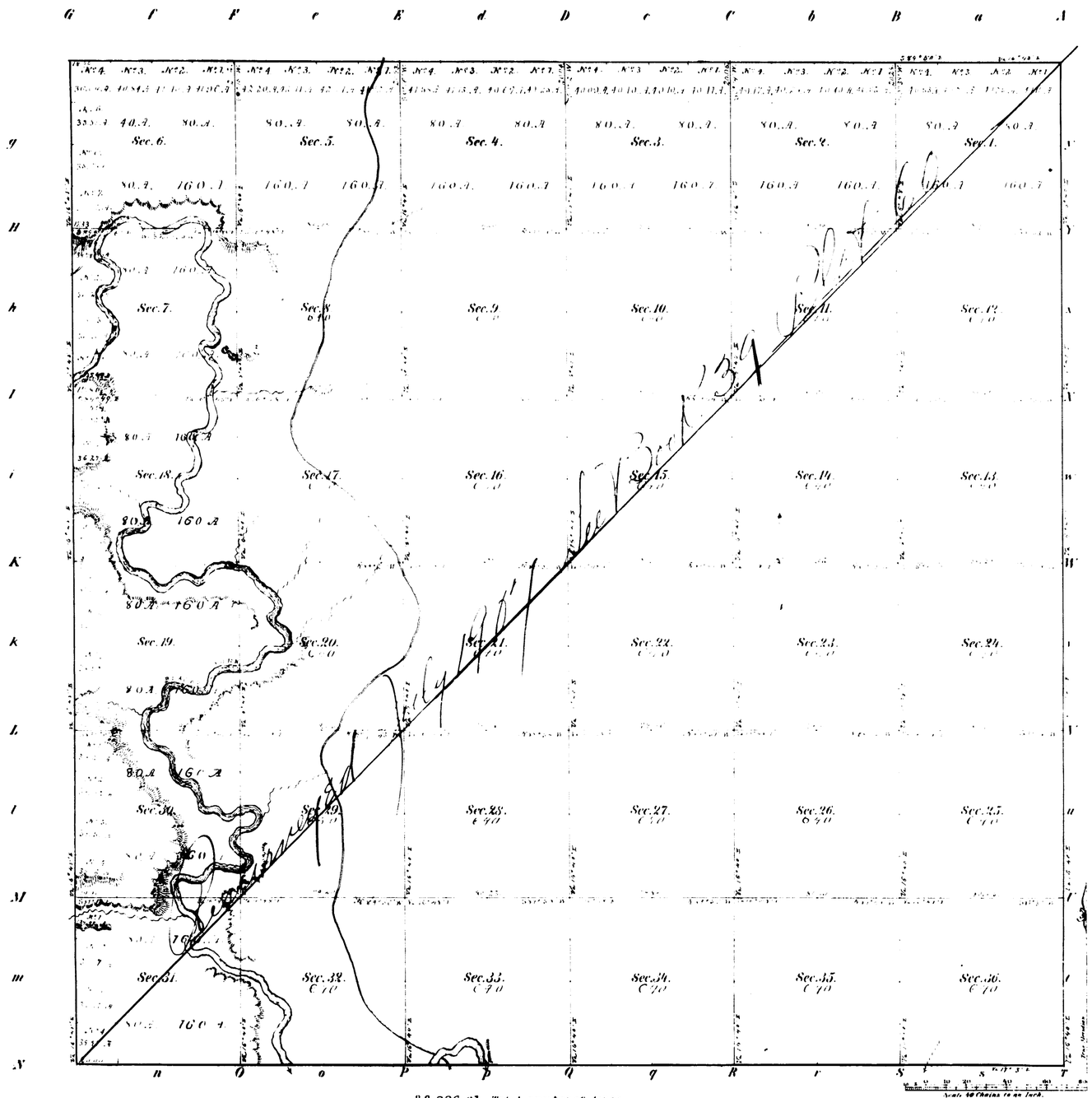

Meanders of

Posts	Courses	Ch's Lk's	Posts	Courses	Ch's Lk's	Posts	Courses	Ch's Lk's

22,998.01. Total number of Acres.

	Surveys Designated	By Whom Surveyed	Date of Contract	Amount of Surveys	When Surveyed
N & E	Township lines	George K. Thomas	June 15th 1875.	M 14 / H 78 / 15 / 60	July 3-4th 1875.
	Subdivisions	George K. Thomas	June 15th 1875.	22 / 74 / 33	July 5-10th 1876.
	Connections				
W	Township lines	[illegible]	July 9th 1875.	[illegible]	[illegible]
E	Scan's Parallel, N.	[illegible] P. Cook	[illegible]	[illegible]	[illegible]

The above Map of Township No. 17 North of Range No. 108 West of the Sixth Principal Meridian in Wyoming Territory is strictly conformable to the field notes of the survey thereof on file in this Office, which have been examined and approved.

Surveyor General's Office,
Cheyenne Wyoming
November 15th 1875

Edw. C. David
Sur. Gen.l

A. Gast & Co., St. Louis, Mo.

399

Cane
17-108

53

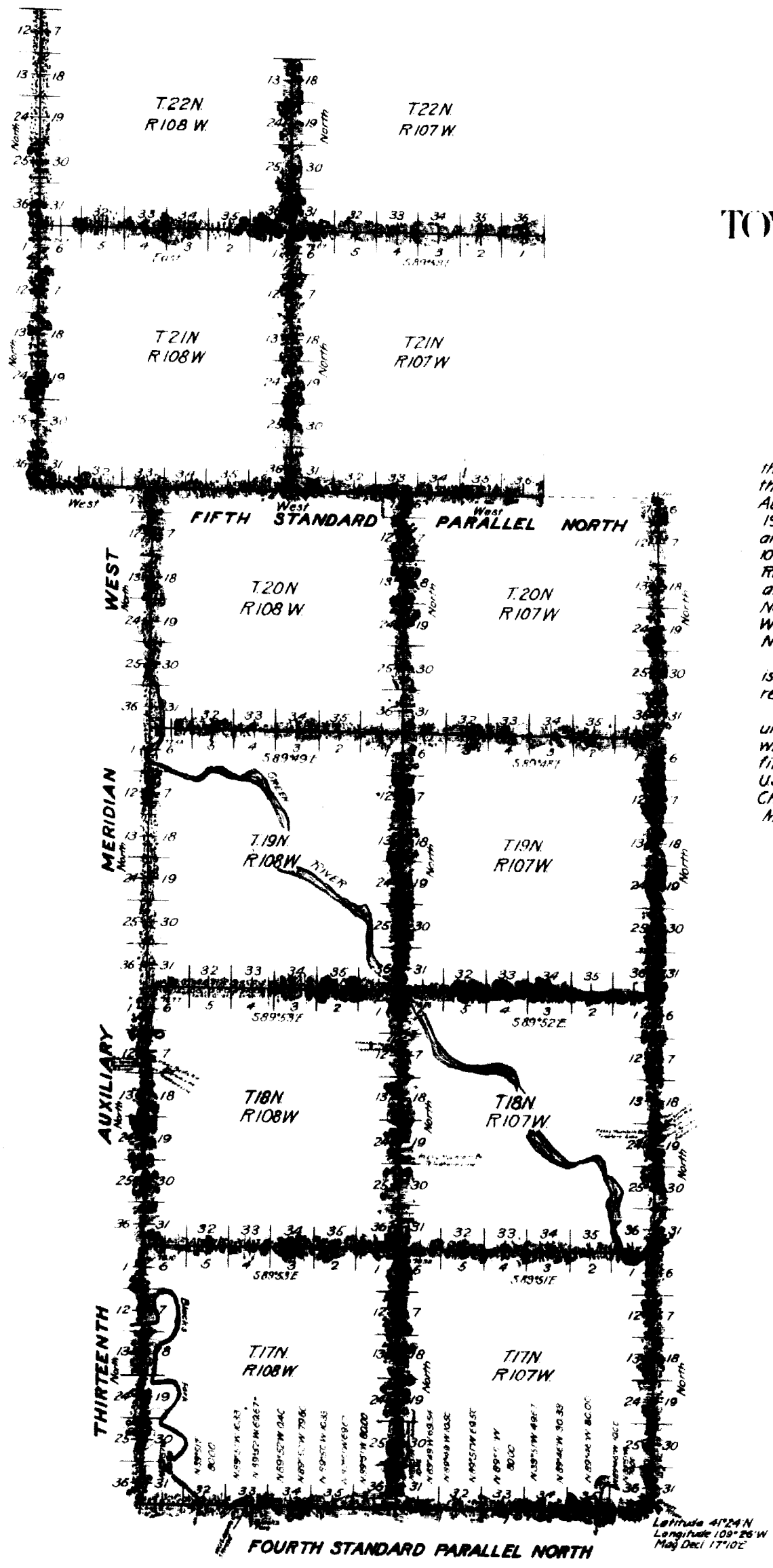

RESURVEY
TOWNSHIP EXTERIORS

Scale 160 chains to 1 inch

This Plat
of the Resurvey of
the Fourth and Fifth Standard Parallels North,
through Ranges 107 and 108 West, the Thirteenth
Auxiliary Meridian West, through Townships 17, 18,
19, 20, 21 and 22 North; the North and East Bound-
aries of Townships 17, 18 and 19 North, Ranges 107 and
108 West; the East Boundaries of Township 20 North,
Ranges 107 and 108 West; the North and East Bound-
aries of Township 21 North, Range 108 West; the
North Boundary of Township 21 North, Range 107
West, and the East Boundary of Township 22
North, Range 108 West of the
Sixth Principal Meridian, Wyoming,
is strictly conformable to the field notes of the
resurvey thereof by
Stewart and Allyn, U.S.D.S.
under their Contract No. 327, dated June 24, 1907,
which have been examined and approved and
filed in this office.
U.S. Surv Gen'l's Office,
Cheyenne, Wyoming,
March 14, 1910

A. Phimo. Dawson
U.S. Surv Gen'l

TABLE OF MILEAGE

Surveys Designated	Amount	When Surveyed
	Mls Chs Lks	
Standard Lines	58 - 44 - 12	July 5 - Sept 4, 1907
Township Lines	105 - 01 - 07	July 8 - Aug. 30, 1907
Connecting Lines	47 - 31	July 8, Aug. 15, 1907

39/4057

2343

Click Here for Field Notes

Indexed

119

EXTERIOR LINES

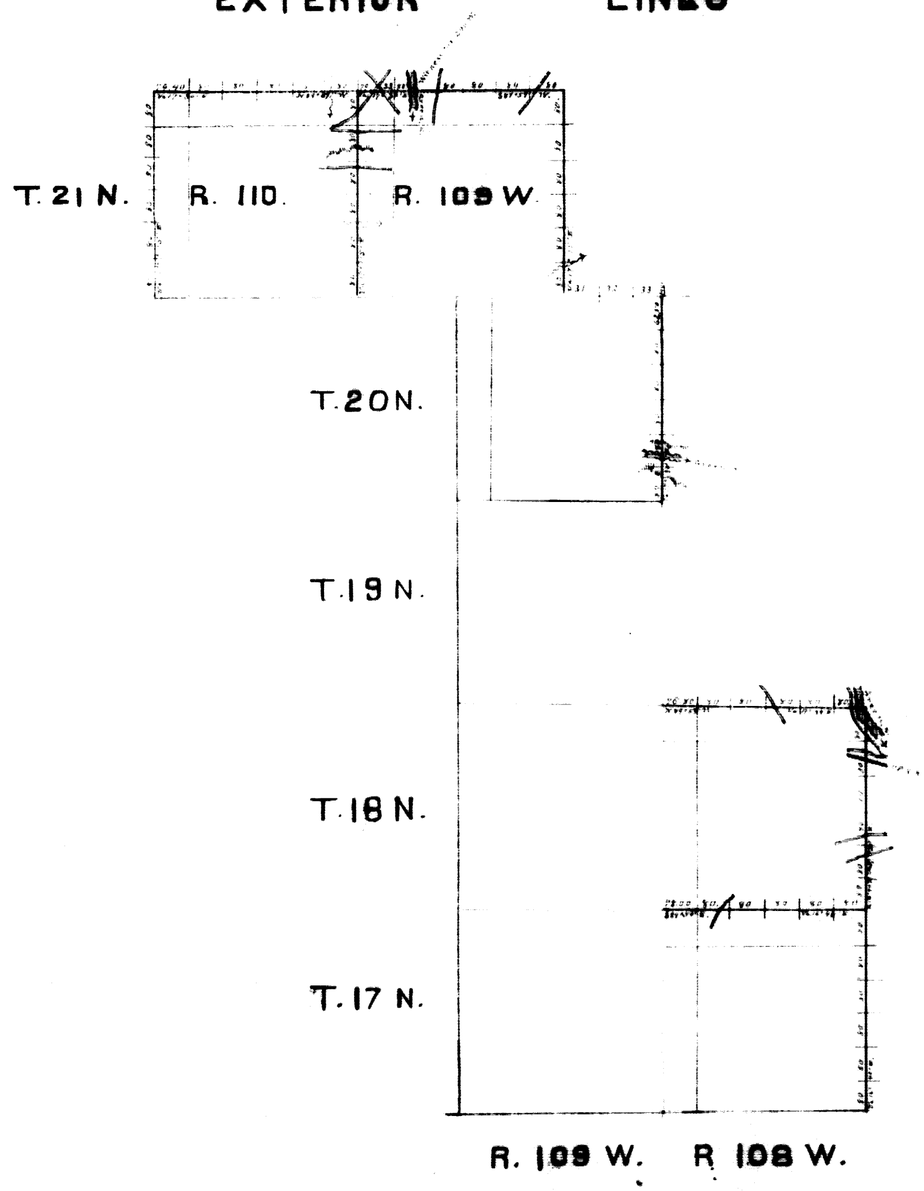

Surveys Designated	By Whom Surveyed	Date of Contract	Amount of Surveys	When Surveyed
Exterior lines	George H. Thomas	June 18th 1875.	54 . 56 . 3.	July 3 Augt 2. 1875.
Connections	" "	" "	10 . 0.	" "

I hereby certify that the above Diagram of the Exterior lines of Townships 17 and 18 North Range 108 West Townships 20 and 21 North Range 109 West, and Township 21 North Range 110 West of 6th Principal Meridian in Wyoming Territory is strictly conformable to the field notes of the survey thereof on file in this office which have been examined and approved

Surveyor Generals office
Cheyenne Wyo. Nov. 12. 1875

Edw. C. David
Surveyor Genl

Click Here for Field Notes

FOURTH STANDARD PARALLEL NORTH

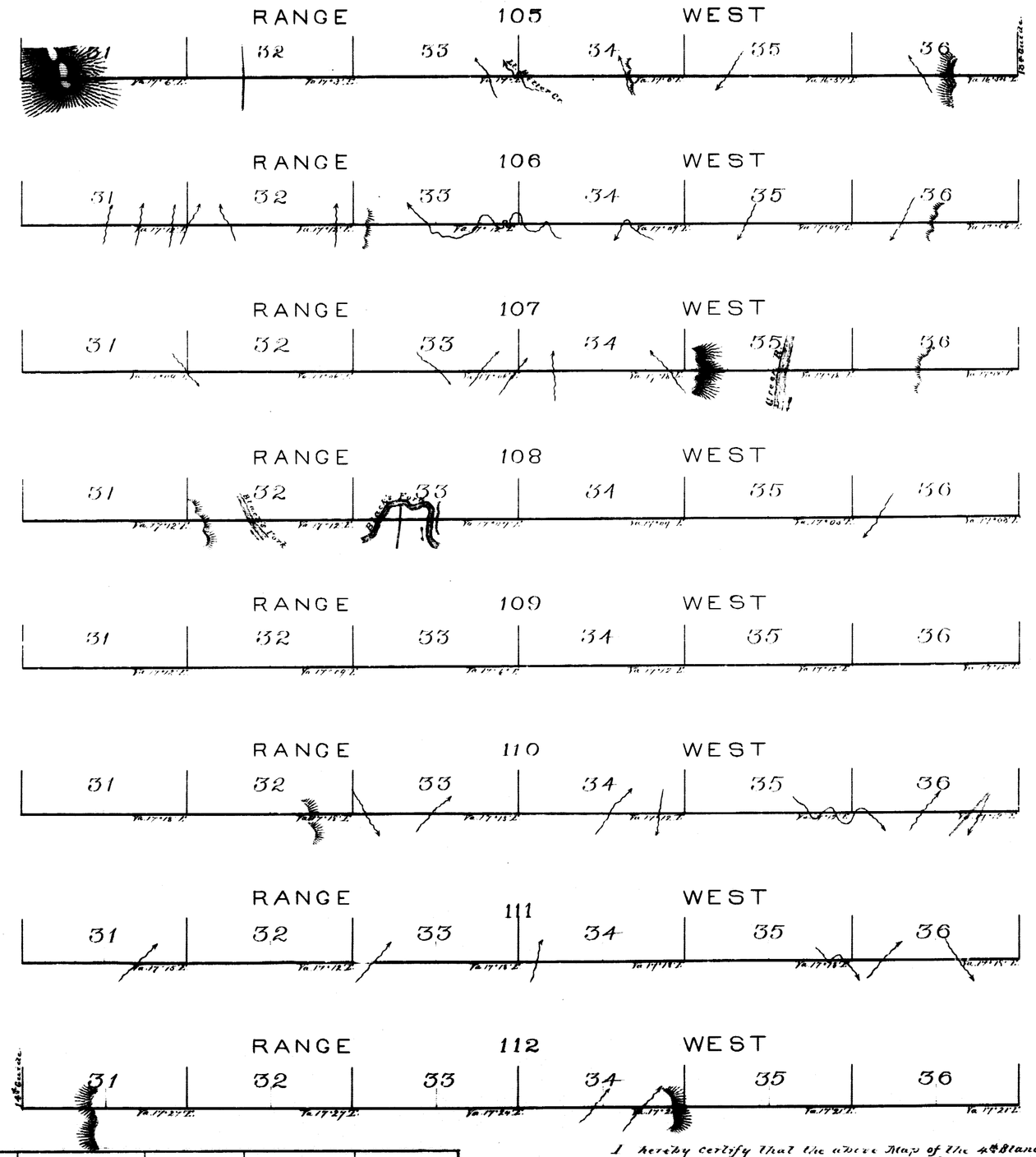

Surveys Designated	By Whom Surveyed	Date of Contract	Am't of Surveys	When Surveyed
4th Standard Par.	Nathan P. Cook	August 30th 1870	48 Miles	Dec. 20th 1870 to Feb. 8th 1871

I hereby certify that the above Map of the 4th Standard Parallel North of the Colorado Base Line, between Ranges 104 and 113 West of the 6th Principal Meridian, in Wyoming Territory, is strictly conformable to the field notes of the Survey thereof, on file in this Office, which have been examined and approved.

Surveyor General's Office
Cheyenne W. T. Feby. 13th 1871

Silas Reed
Surv. Genl