Click Here for Field Notes

Ac. 6404

ORIGINAL

TOWNSHIP 17 NORTH, RANGE 112 WEST OF THE SIXTH PRINCIPAL MERIDIAN, WYOMING.

DEPENDENT RESURVEY

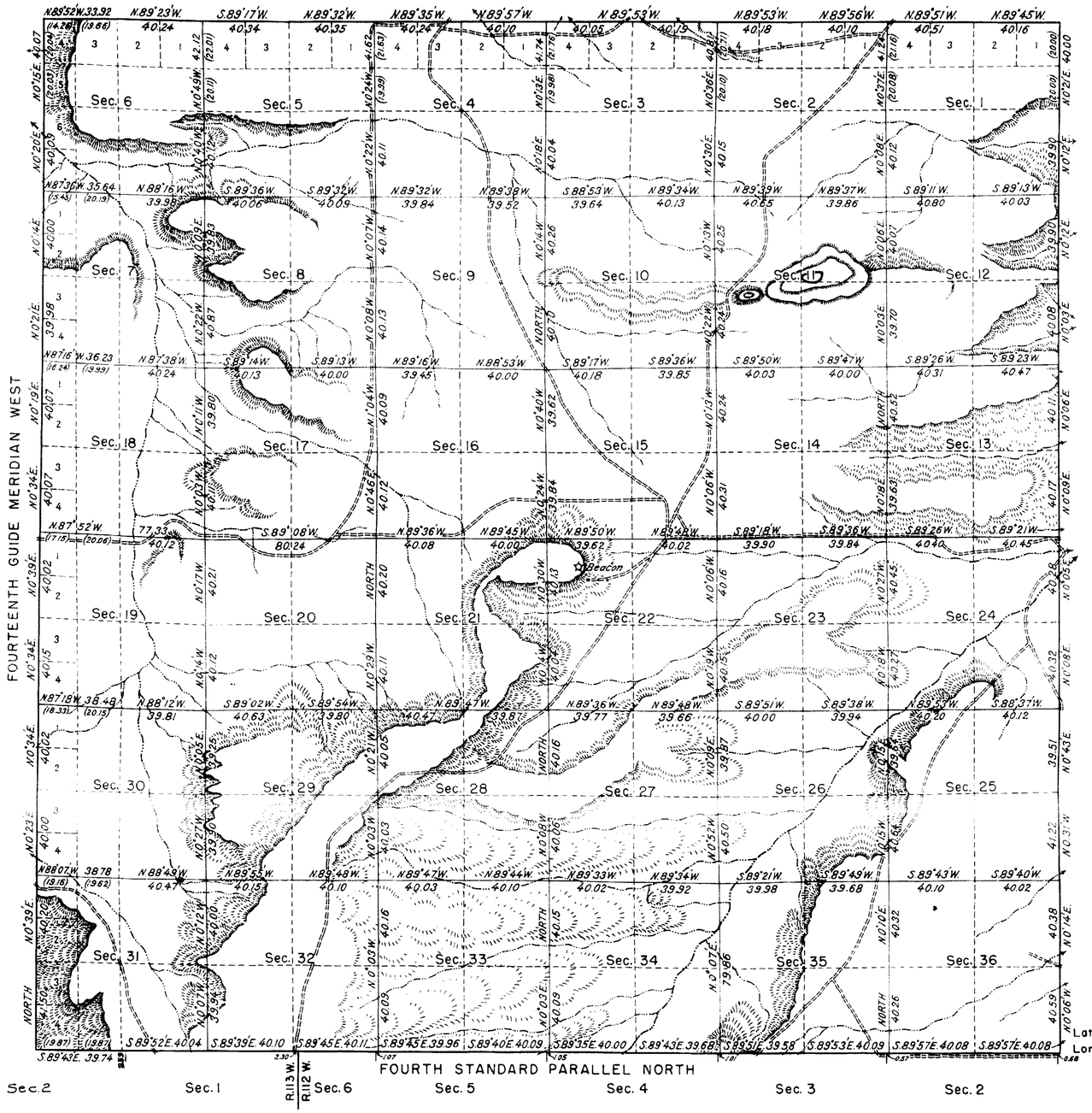

Latitude 41° 24′ N.
Longitude 110° 00′ W.

MEMORANDUM

This plat delineates a retracement and reestablishment of the lines of the original survey in their true original positions according to the best available evidence of the position of the original corners; all differences between the measurements shown on the original plat and those derived in the retracement have been distributed proportionally between accepted corners in accordance with surveying rules: reference will be made to the original plat for the showing of areas and more detailed descriptions of the various smaller subdivisions.

Resurvey authorization re-instated by General Land Office Letter "E" dated June 26, 1934.

10 5 0 10 20 40 80

Scale: 1 inch = 40 chains.

Mean Magnetic Declination 16°30′E.

Area resurveyed: 22,964.91 acres.

LINES DESIGNATED	BY WHOM SURVEYED	GROUP NO.	DATE OF SPECIAL INSTRUCTIONS	WHEN SURVEYED	
				BEGUN	COMPLETED
North Boundary	Mark D. King	13	July 18, 1912	July 13, 1943	July 14, 1943
South Boundary				August 6, 1943	August 10, 1943
East Boundary				August 3, 1943	August 4, 1943
West Boundary				August 5, 1943	August 6, 1943
Subdivisional				May 15, 1944	June 12, 1944

UNITED STATES DEPARTMENT OF THE INTERIOR
GENERAL LAND OFFICE

Denver, Colorado, February 11, 1946.

This plat is strictly conformable to the field notes of the survey which have been examined and approved.

Supervisor of Surveys.

Washington, D. C., July 8, 1946

The survey represented by this plat, having been correctly executed in accordance with the requirements of law and the regulations of this office, is hereby accepted.

Acting Assistant Commissioner.

348-A

Read at P.S. Office Nov. 29, 1946

17-112

(8)

Click Here for Field Notes

13

392

TOWNSHIP No. 17 NORTH, RANGE No. 112 WEST OF THE SIXTH PRINCIPAL MERIDIAN

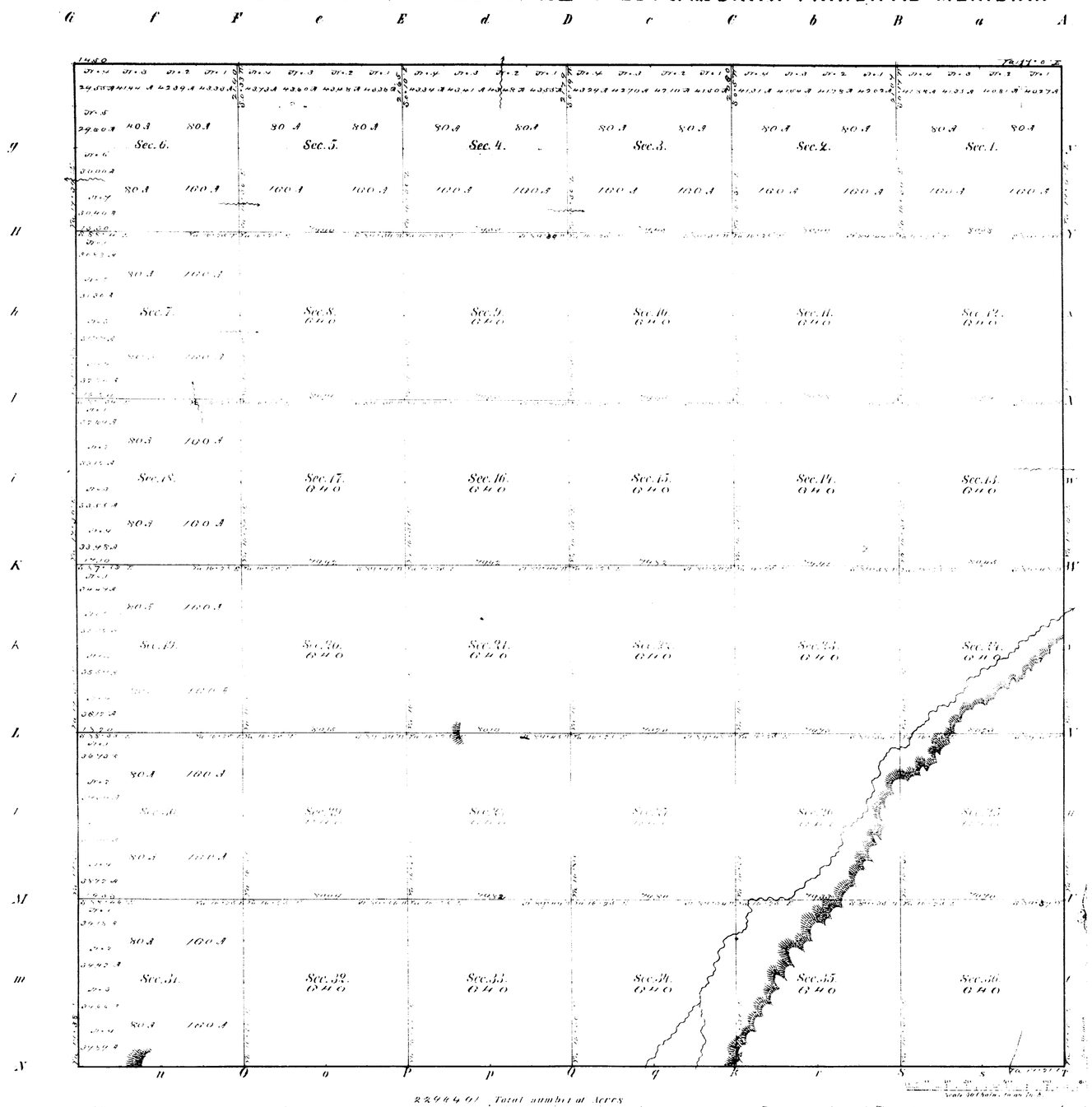

Meanders of

Posts	Courses	Chs. Lks.	Posts	Courses	Chs. Lks.	Posts	Courses	Chs. Lks.

2294401 Total number of Acres

	By Whom Surveyed	Date of Contract	Amount of Survey	When Surveyed
Township Line	Rogers & Lampton	July 9th 1874		
Subdivisions	George R. Thomas	July 9th 1874	59 - 70 - 2	Aug. 5 11 1874
Connections				

The above Map of Township No. 17 North of Range No. 112 West of the Sixth Principal Meridian in Wyoming Territory is strictly conformable to the field notes of the survey thereof on file in this Office which have been examined and approved

Surveyor General's Office
Cheyenne Wyoming
November 17th 1874

Silas Reed
Surv. Genl.

A. Gast & Co. St. Louis Mo.

348

17-112

(8) Indexed

Click Here for Field Notes

30

416

EXTERIOR LINES

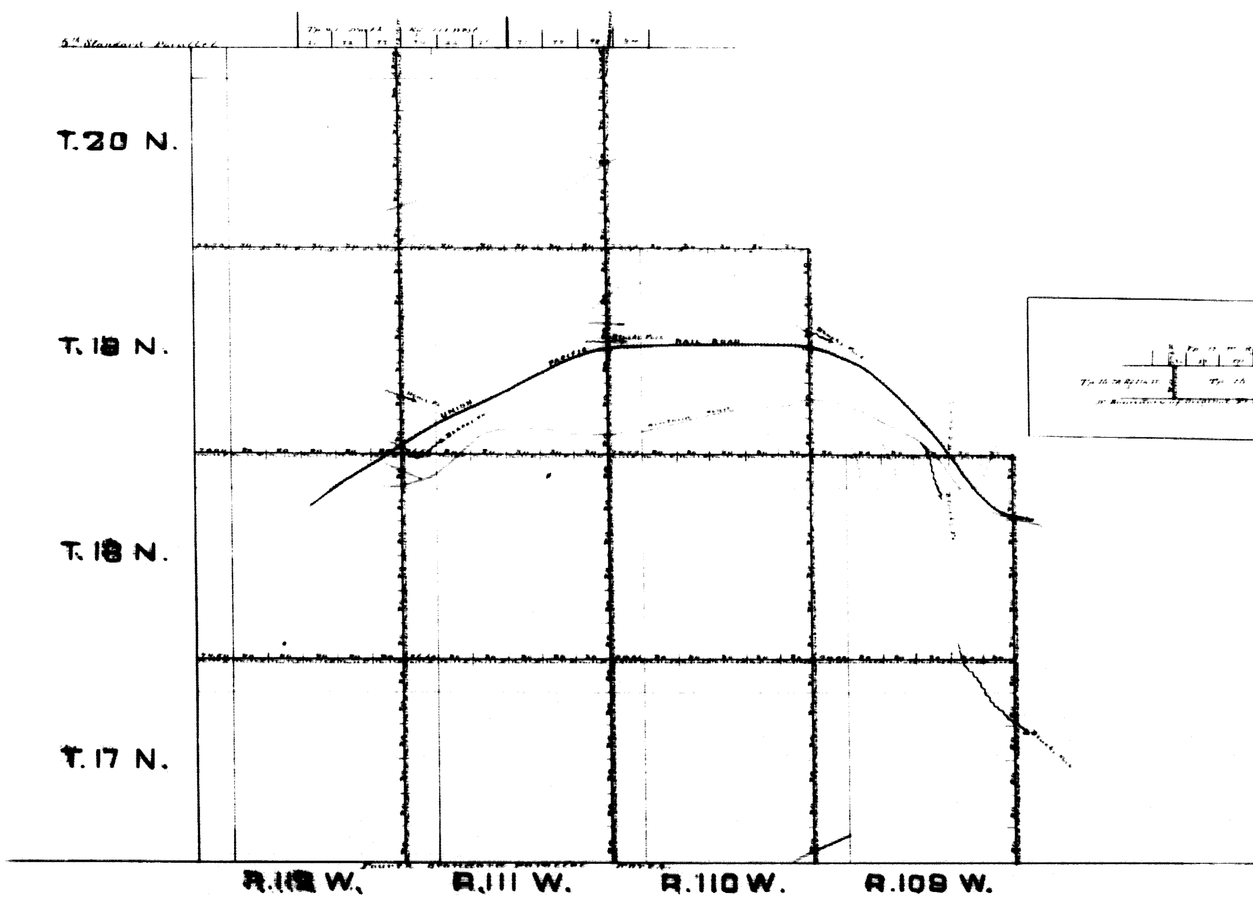



Surveys Designated	By whom Surveyed	Date of Contract	Out of Surveys			When Surveyed
			M.	Ch.	Lks.	
Exterior Lines	Rogers and Lampton	July 9th 1874	145	33	66	July 27th Aug. 1st 1874
Connections	Rogers and Lampton	July 9th 1874		24	72	July 27th Aug. 1st 1874

I hereby certify that the above Diagram of the Exterior Lines of Township 17 and 18 North, Ranges 109, 110, 111 and 112, West Tp. 19 N. Ranges 110, 111 and 112 W. Tp. 20 N. Ranges 111 and 111 W. and fractl. Tp. 16 N. R. 116 W. all west of the 6th P.M. in Wyoming Territory is strictly conformable to the field notes of the Survey thereof in file in this office which have been examined and approved.

Surveyor General's Office.
Cheyenne Wyo. Nov. 17th 1874.

Silas Reed
Sur. Genl.

Click Here for Field Notes

(6)

262

55

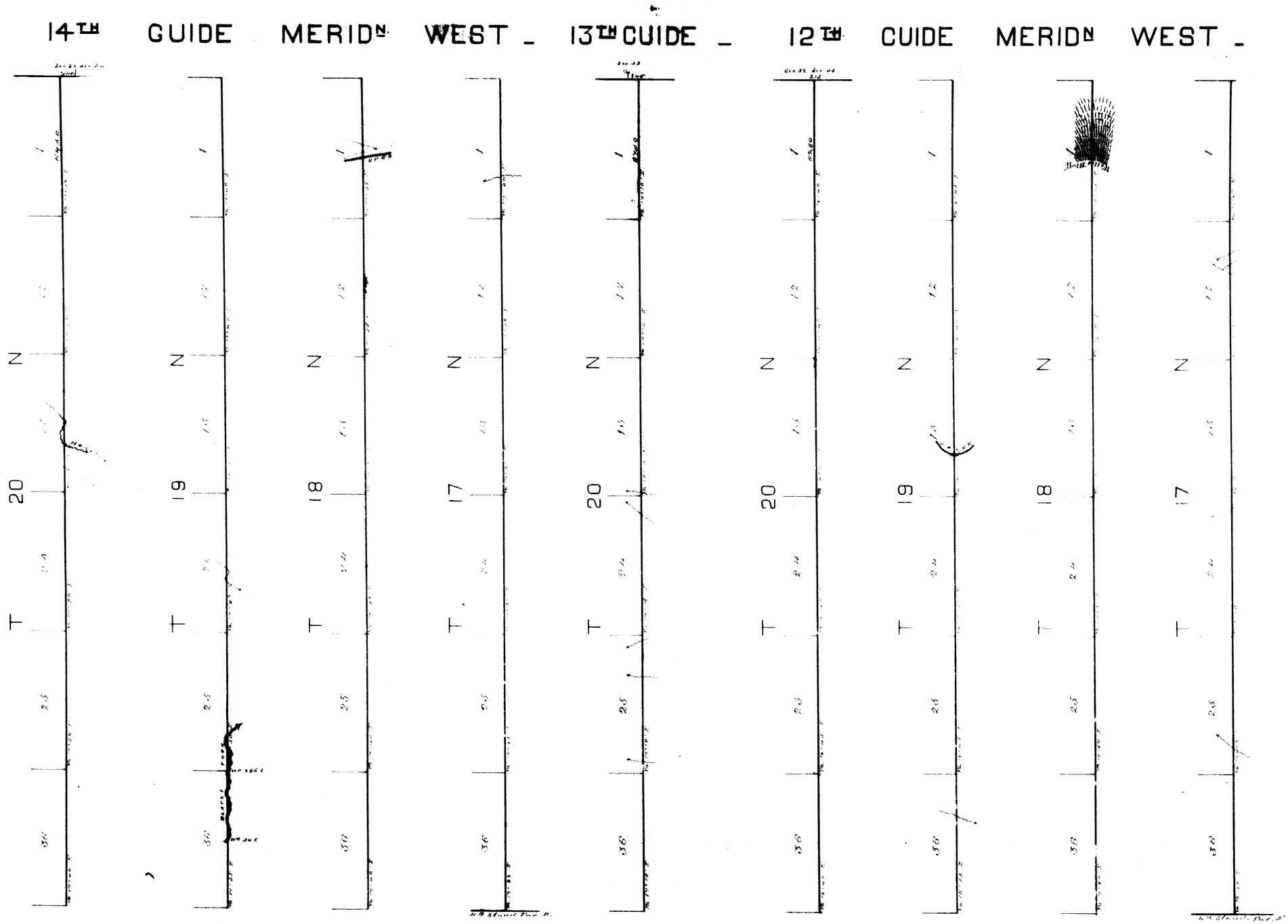

Survey Designated	By Whom Surveyed	Date of Contract	Amount of Survey	When Surveyed
12th Guide M.T. Connections	W.W.O. Downey	June 21st 1873	23 - 62 - 80	July 26-28 1873
13th Guide M.T. Connections	W.W.O. Downey	June 21st 1873	5 - 67 - 50	Sept. 7th 1873.
14th Guide M.T. Connections	W.W.O. Downey	June 21st 1873	23 - 64 - 50	August 22-24 1873

I hereby certify that the above Diagram the 12th, 13th, and 14th Guide Meridians, west of the 6th Principal Meridian in Wyoming Territory, is strictly conformable to the field notes of the survey thereof on file in this office which have been examined and approved.

Surveyor General's Office
Cheyenne Wyo. Oct 21st 1873

Silas Reed
Surv. Genl.

Click Here for Field Notes

FOURTH STANDARD PARALLEL NORTH

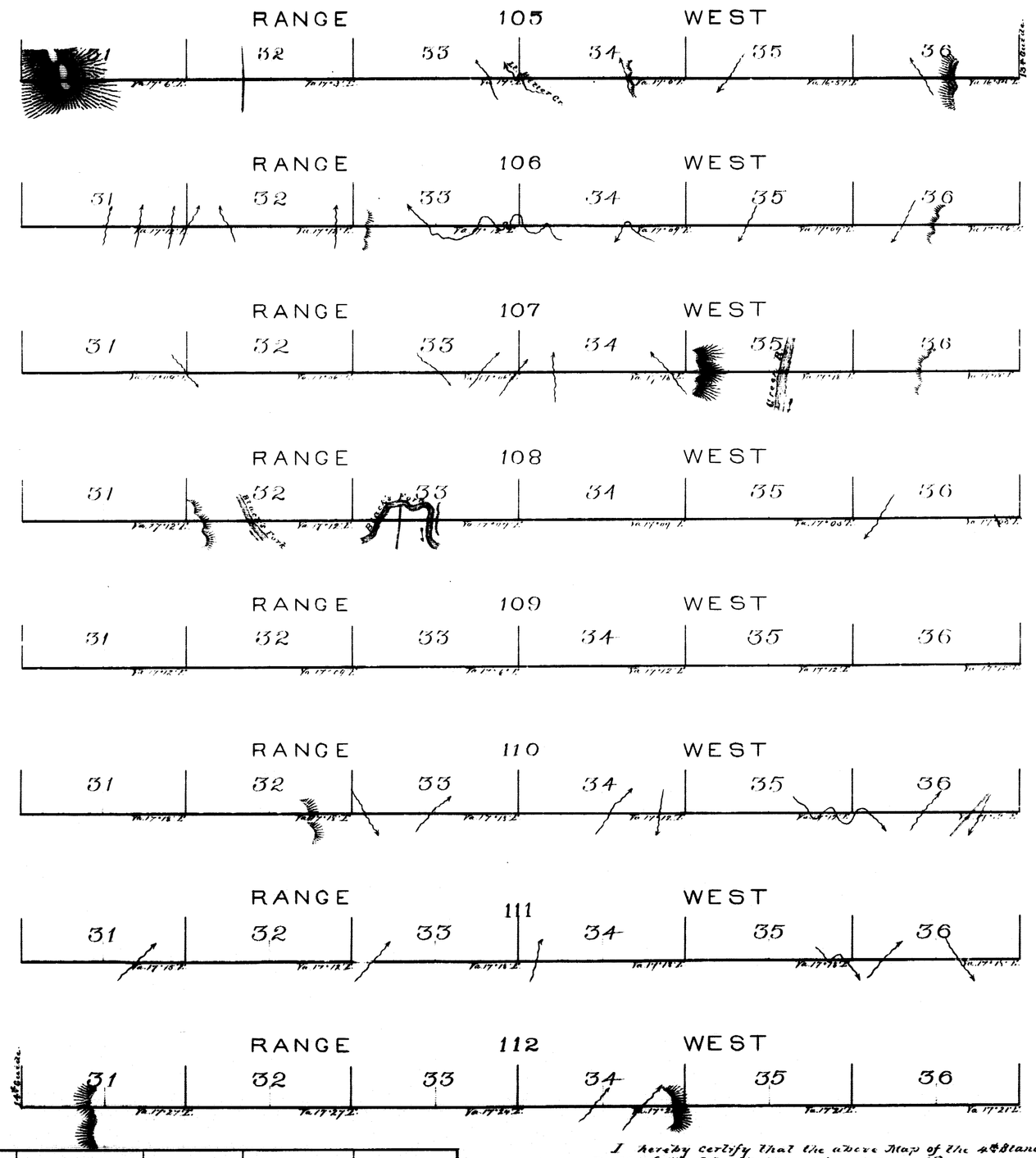

Surveys Designated	By Whom Surveyed	Date of Contract	Amt of Surveys	When Surveyed
4th Standard Par.	Nathan P. Cook	August 30th 1870	48 Miles	Dec 24th 1870 to Feby 1871

I hereby certify that the above Map of the 4th Standard Parallel North of the Colorado Base Line, between Ranges 104 and 113 West of the 6th Principal Meridian, in Wyoming Territory, is strictly conformable to the field notes of the Survey thereof, on file in this Office, which have been examined and approved.

Surveyor General's Office
Cheyenne W. T. Feby. 18th 1871

Silas Reed
Surv. Genl