37

Click Here for Field Notes

54

(4-675a)

4027

Resurvey Township No. 18 North, Range No. 101 West of the Sixth Principal Meridian, Wyoming.



Total number of Acres 22982.49

Surveys Designated	By Whom Surveyed	Date of Contract	Amount of Surveys M	Ch.	Lk.	When Surveyed
Resurvey Township lines	Dougall & Burnham	315 July 12, 1906	23	71	90	July 17 Aug. 2, 1906,
Resurvey Subdivisions	" " "	" " "	59	73	92	August 12-18, 1906, December 8, 1907

Meanders of

Posts	Courses	Ch. Lk.	Posts	Courses	Ch. Lk.	Posts	Courses	Ch. Lk.

Coal Land
Sec. 34
" 35
" 36

Latitude 41°29' N.
Longitude 108°43'45" W.
Mag. Decl. 17°30' E.

The above Map of resurvey of Township No. 18 North of Range No. 101 West of the Sixth Principal Meridian, Wyoming, is strictly conformable to the field notes of the resurvey thereof on file in this Office, which have been examined and approved.

Surveyor General's Office
Cheyenne, Wyoming January 14, 1908

Alpheus P. Hanson
Sur. Gen.

2327-4

Accepted by the Hon. Commissioner in his letter "E." August 21, 1908. Triplicate plat forwarded to Evanston Land Office, August 26, 1908

18-101

(29)

Click Here for Field Notes

4026

TOWNSHIP No 18 NORTH, RANGE No 101 WEST of the 6th Principal MERIDIAN.

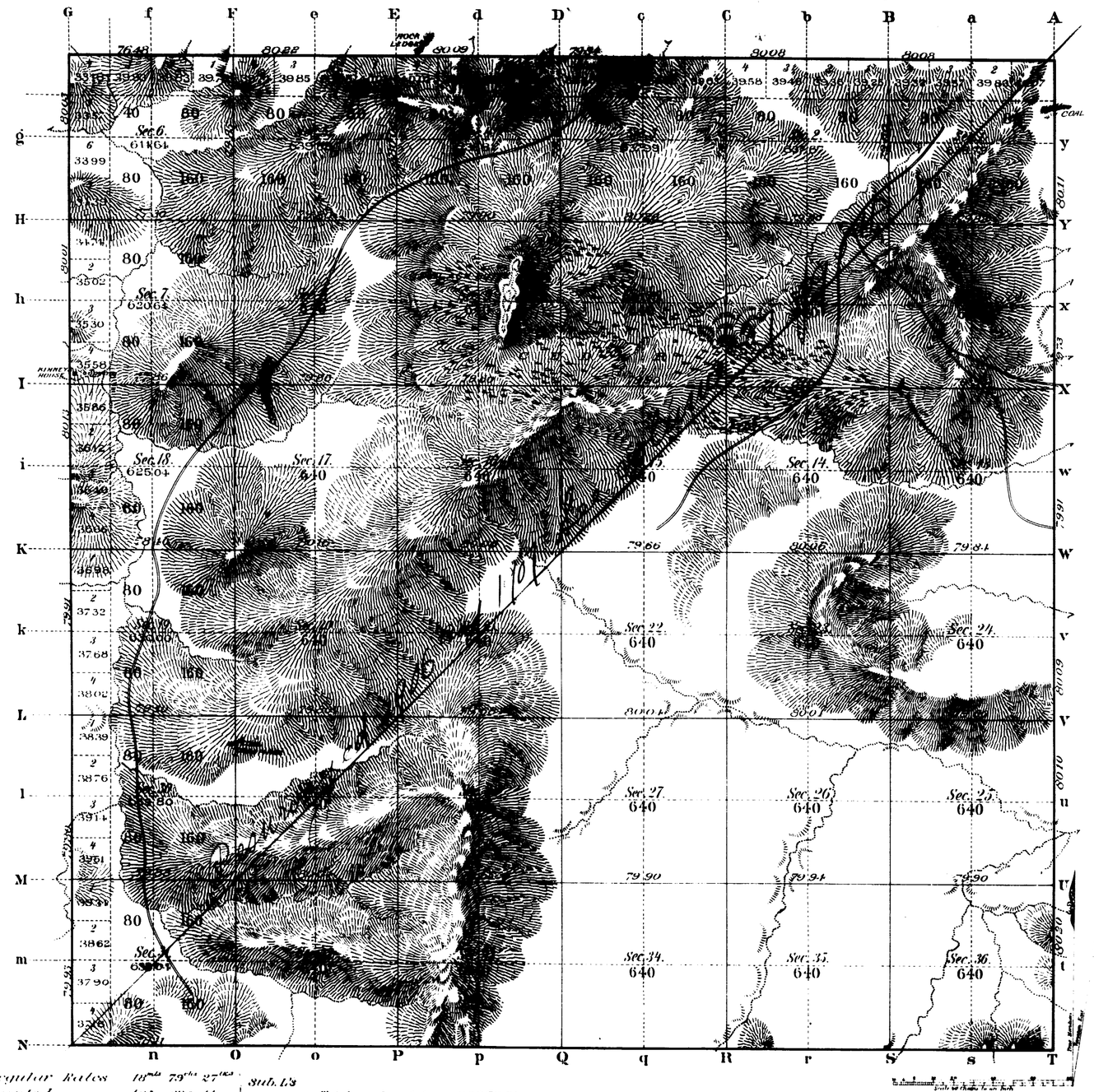

Regular Rates 18 mls 79 chs 27 lks } Sub. L's
Augmented " 40 " 69 " 14 }

Total number of Acres 22952.01

Surveys Designated	By Whom Surveyed	Date of Contract	Amount of Surveys Mls	Chs	Lks	When Surveyed	Magnetic Declination
Township lines	Richard Blackstone	Sept 11th 1876	23	75	06	Sept. & Oct. 1876	
Subdivisions	C. M. Carson	Oct. 10th 1883	59	68	41	May 25, 1884	16°30' 16°40' E
Connections Retracings	. . .	. . .	17	76	74	Mch 27 & 28, 1884	

The above Map of Township No 13 North Range No 101 West of the Sixth Principal Meridian Wyoming Territory is strictly conformable to the field notes of the survey thereof on file in this Office, which have been examined and approved

Surveyor General's Office
Cheyenne, Wyoming
Dec. 20th 1884.

Thos. W. McCrary
Surv. Genl.

A GAST & CO. ST LOUIS & N.Y.

2327

37
Indexes

4856

52

RESURVEY
TOWNSHIP EXTERIORS.

Scale: 1 inch to 160 chains.

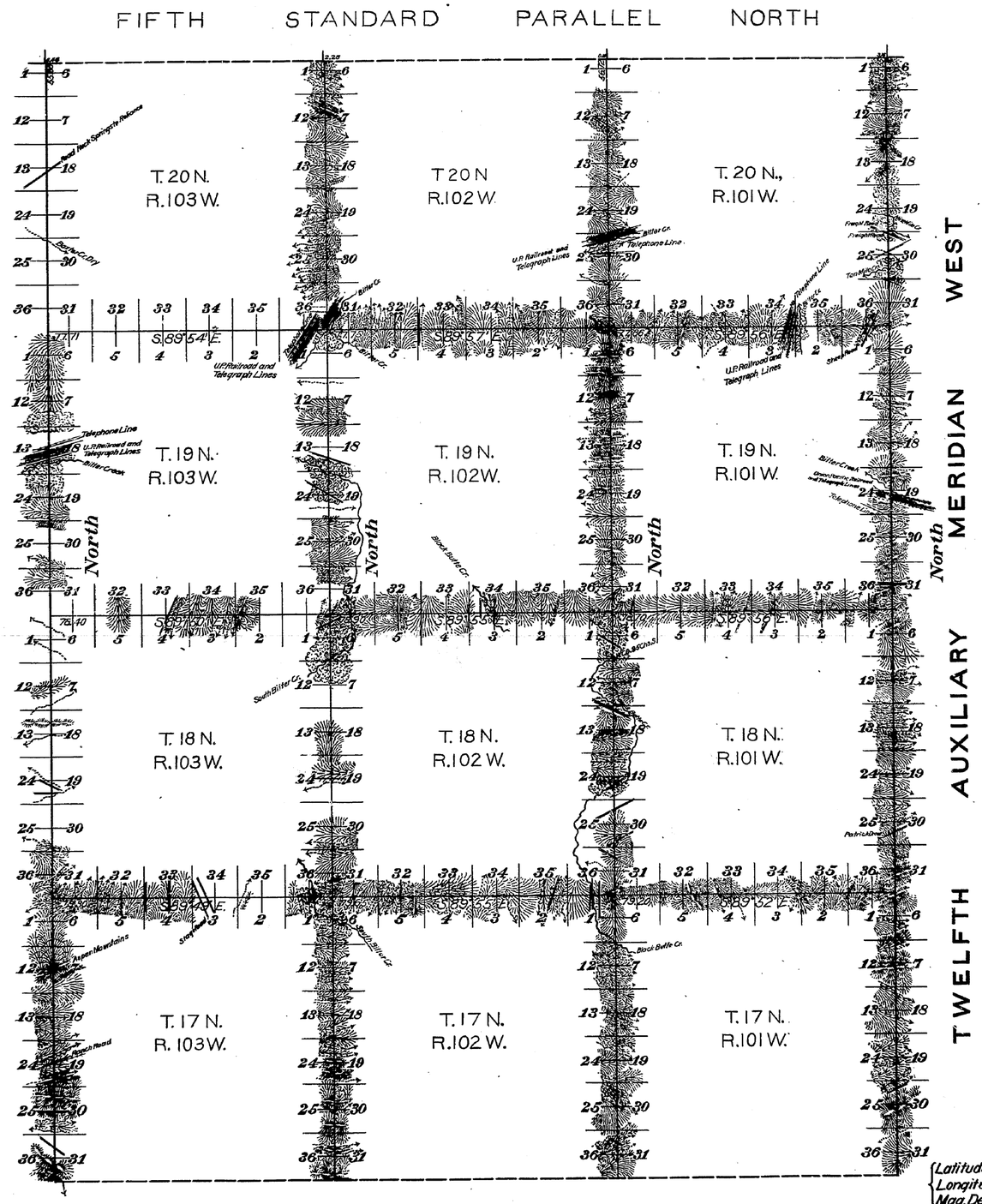

Latitude 41° 24' N.
Longitude 108° 43' 45" W.
Mag. Decl. 17° 20' E.

This Plat
of the Resurvey of
the Twelfth Auxiliary Meridian West through Townships 17, 18, 19 and 20 North; the North and West Boundaries of Townships 17, 18 and 19 North, Ranges 101, 102 and 103 West and the West Boundaries of Townships 20 North, Ranges 101, 102 and 103 West of the
Sixth Principal Meridian,
Wyoming,
is strictly conformable to the field notes of the resurvey thereof
by
Dougall and Burnham, U.S.D.S.,
under their
Contract No. 315,
dated July 12th, 1906,
which have been examined, approved and filed in this office.
U.S. Surv. Genl's Office,
Cheyenne, Wyoming,
January 14, 1908.

Alphens P. Hanson
U.S. Surv. Genl.

Table of Mileage.

Surveys Designated	Amount	When Surveyed.
Standard Lines Resur.	Mls. 23 Chs. 57 Lks. 55	July 12-August 31, 1906.
Township " "	124 76 27	July 15-October 21, 1906.
Connecting " "	10 00	" " "

2908

A.M.T.

Accepted by the Hon. Commissioner in his letter "E," August 21, 1908.

(9)

Click Here for Field Notes

28

309

Compared.

EXTERIOR LINES

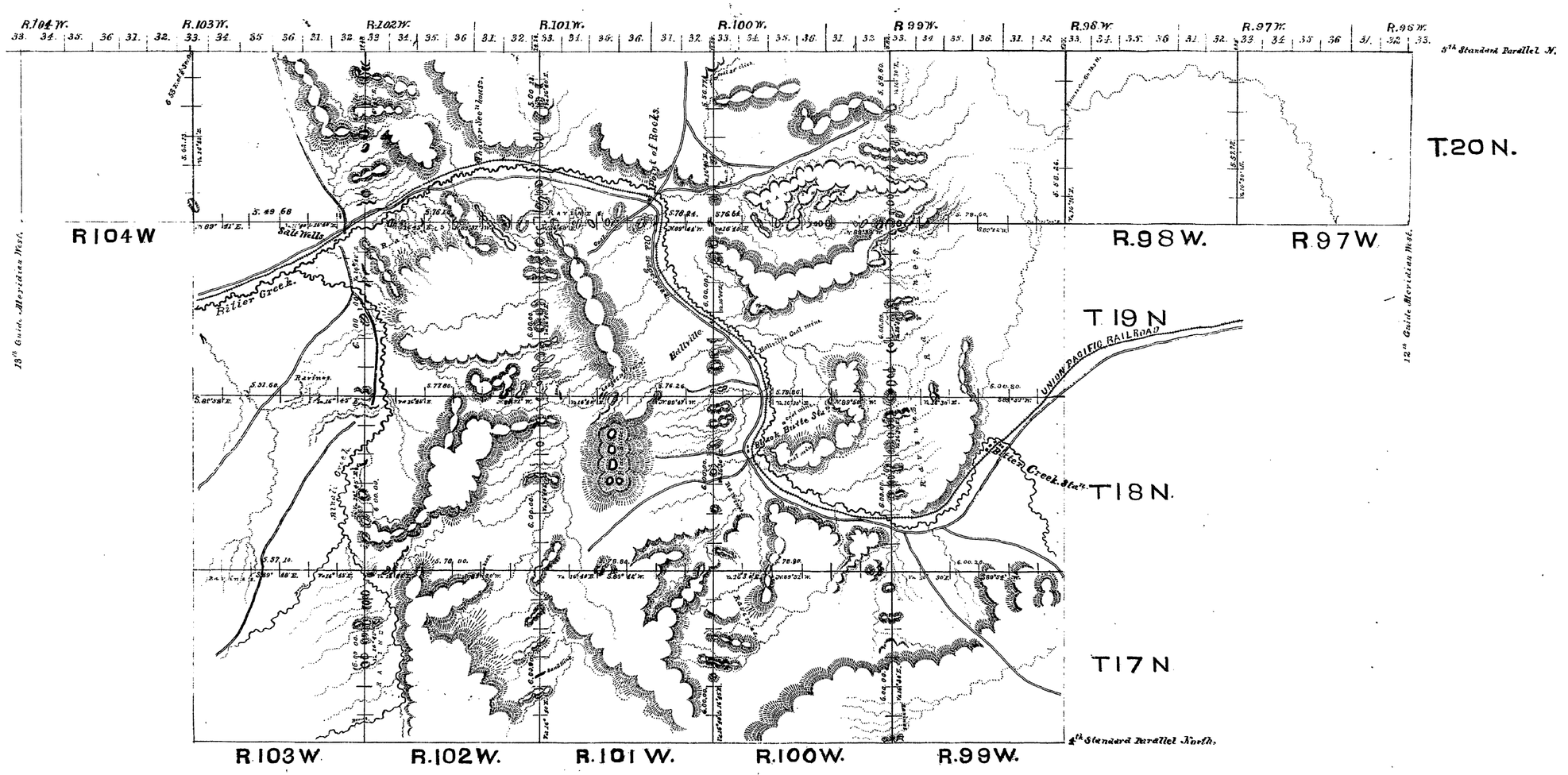

Surveys designated	By whom surveyed	Date of Contract	Amount of Surveys			When Surveyed
			m.	ch.	lks.	
Township Exteriors	Richard Blackstone	September 11th 1876	200	73	93	Sept^m. Octr. 1876
Connections	" "	" " "	11	68.		" " "

Surveyor Generals Office.
Cheyenne, Wyo. Jan. 23. 1877

I hereby certify that the above diagram of the exterior lines of Township 20. North Ranges. 97 and 98 West. Townships 17. 18. 19 and 20. North Ranges 99. 100. 101. 102. and 103 West. and Township. 20. North. Range 104 West of the 6th Principal Meridian in Wyoming Territory. is strictly conformable to the field notes of the Survey thereof on file in this Office. which have been examined and approved.

Edw. C. David
Surveyor General.