37

Click Here for Field Notes

62

(4-675a)

4041

Resurvey Township No. 18 North Range No. 103 West of the Sixth Principal Meridian, Wyoming.

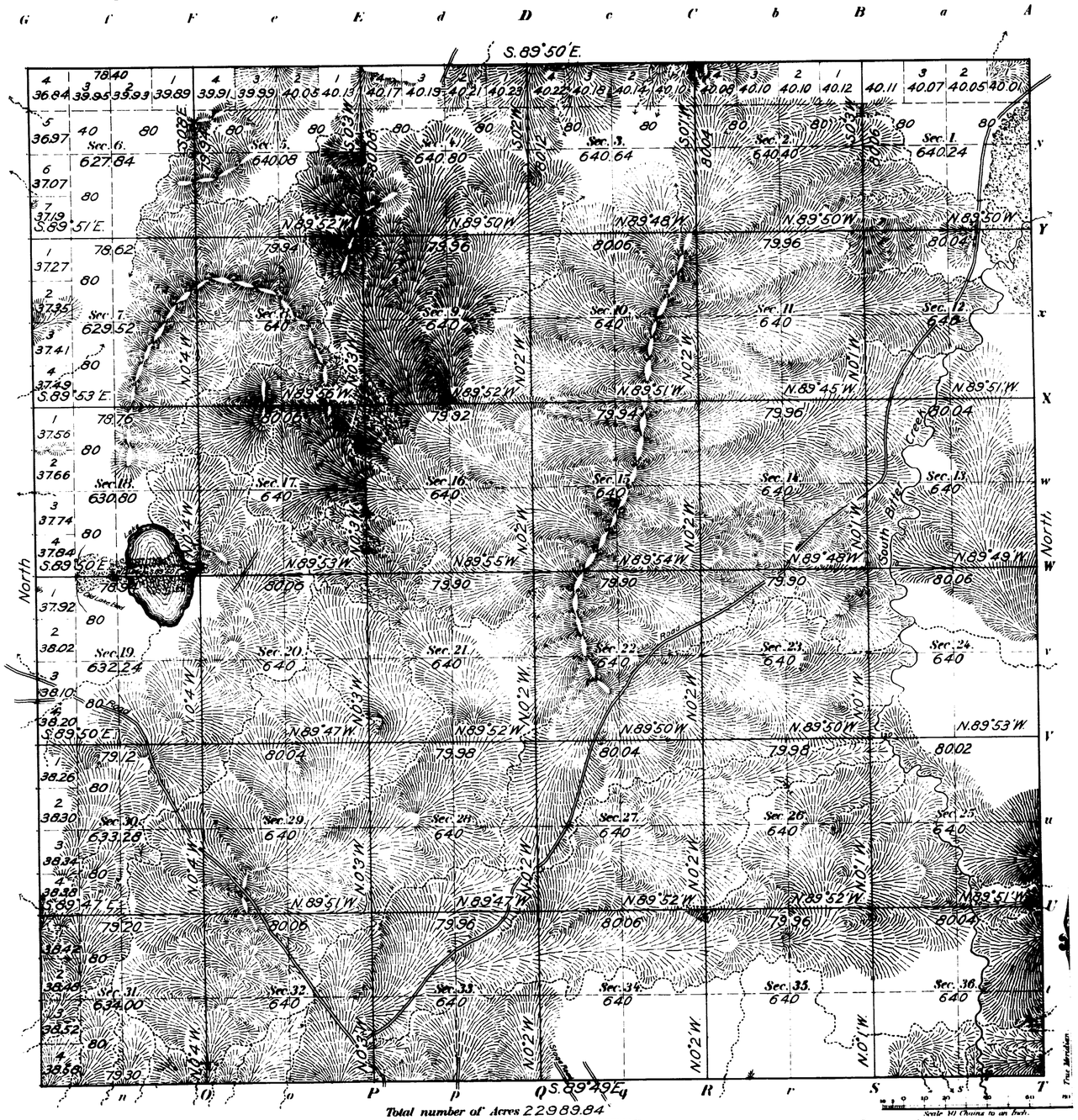

Total number of Acres 22989.84

Meanders of								
Posts	Courses	Ch.s Lk.s	Posts	Courses	Ch.s Lk.s	Posts	Courses	Ch.s Lk.s

Latitude 41°29'N.
Longitude 108°57'45"W.
Mag. Decl. 17°35'E.

Surveys Designated	By Whom Surveyed	Date of Contract No.		Amount of Surveys M.	Ch.s	Lk.s	When Surveyed
Resurvey Township lines	Dougall & Burnham	315	July 12, 1906.	23	17	70	July 24-Aug 14, 1906
Resurvey Subdivisions	" "	"	" "	59	74	72	August 14-25, 1906

The above Map of Resurvey of Township No. 18 North of Range No. 103 West of the Sixth Principal Meridian, Wyoming, is strictly conformable to the field notes of the resurvey thereof on file in this office which have been examined and approved.

Surveyor Generals Office
Cheyenne, Wyoming, January 14, 1908.

A. Johns P. Hanson
Sur. Gen.

Accepted by the Hon. Commissioner in his letter "E" August 21, 1908. Triplicate plat forwarded to Evanston Land Office, August 25, 1908.

2334-A

18-103

(29)

Click Here for Field Notes

8.

accession no 4040

TOWNSHIP No 18 NORTH, RANGE No 103 WEST of the 6TH Principal MERIDIAN.

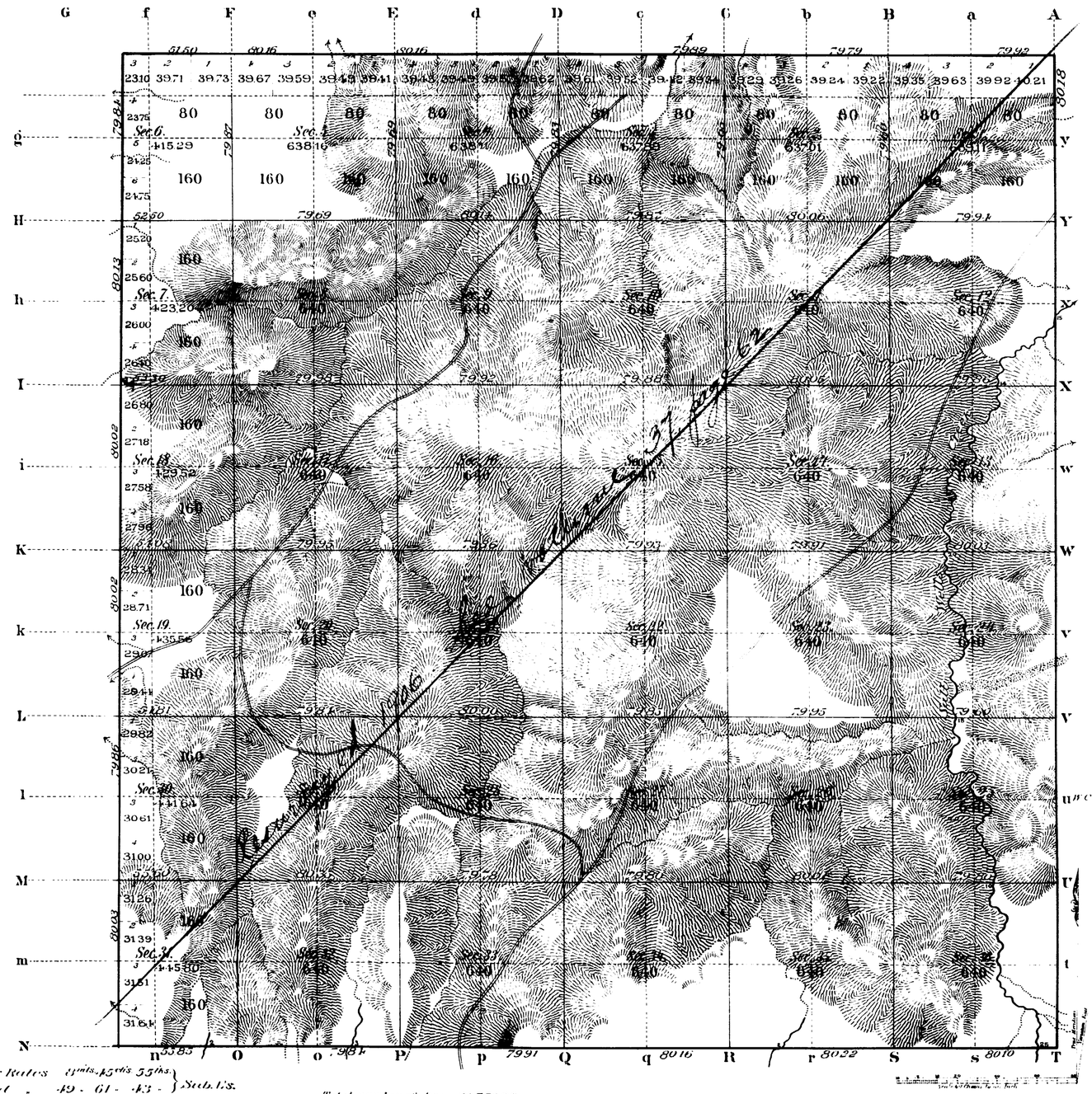

Regular Rates 8 mls. 45 chs. 55 lks. } Sub. L's.
Augmented " 49 - 61 - 43 - }

Total number of Acres 21,78129

Surveys Designated	By Whom Surveyed	Date of Contract	Amount of Surveys Mls	Chs	Lks	When Surveyed	Magnetic Declination
E.S. & N. Township lines	Richard Blackstone	Sept. 11th 1876	17	28	70	Sept. & Oct. 1876	
Subdivisions	C. M. Carson	Oct. 10th 1883	58	26	98	Apr. 22-25, 1884	16° 45' East.
Connections							
Retracing Tp. L's.	" "	"	17	27	40	Mch. 5-Apr. 5, '84	
W. Township Line	Medary & Grant	July 8th 1875	6	0	0	Oct. 2-27, 1875	

The above Map of Township No 18 North Range No 103 West of the Sixth Principal Meridian Wyoming Territory is strictly conformable to the field notes of the survey thereof on file in this Office which have been examined and approved

Surveyor General's Office, John W. Meldrum
Chief Dep.

Cheyenne, Wyoming
Dec. 20th 1884.

2334

A. GAST & CO. - ST. LOUIS & N.Y.

37
Indexed

52

4856

RESURVEY
TOWNSHIP EXTERIORS.

Scale: 1 inch to 160 chains.

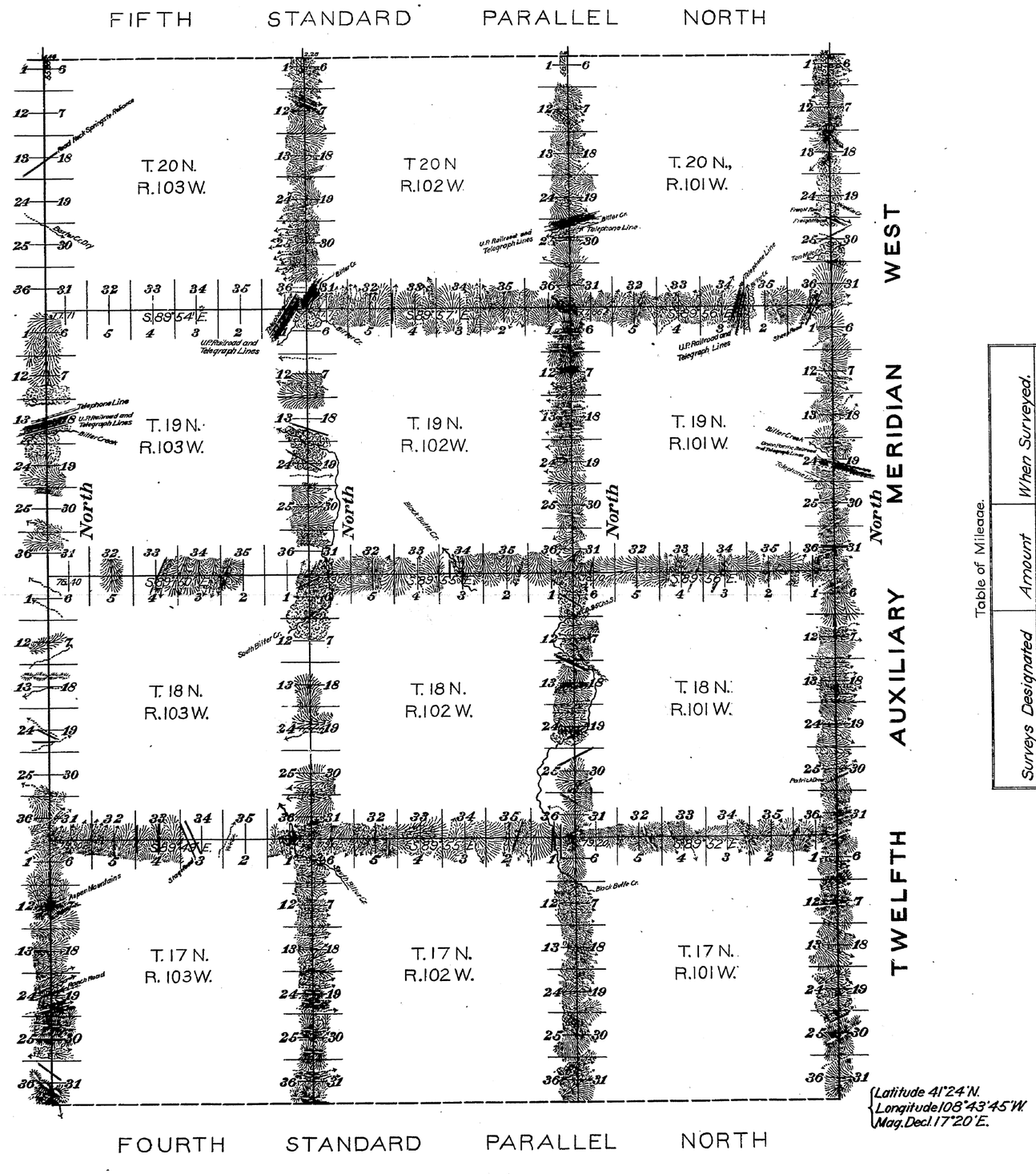

Latitude 41°24' N.
Longitude 108°43'45" W.
Mag. Decl. 17°20' E.

This Plat
of the Resurvey of
the Twelfth Auxiliary Meridian West through
Townships 17, 18, 19 and 20 North; the North
and West Boundaries of Townships 17, 18 and
19 North, Ranges 101, 102 and 103 West and
the West Boundaries of Townships 20 North,
Ranges 101, 102 and 103 West of the
Sixth Principal Meridian,
Wyoming,
is strictly conformable to the field notes of
the resurvey thereof
by
Dougall and Burnham, U.S.D.S.,
under their
Contract No. 315,
dated July 12th, 1906,
which have been examined, approved and
filed in this office.
U.S. Surv. Gen'l's Office,
Cheyenne, Wyoming,
January 14, 1908.

Alphens. P. Hanson
U.S. Surv. Gen'l.

Table of Mileage.

Surveys Designated	Amount	When Surveyed.
	Mls. Chs. Lks.	
Standard Lines Resur.	23 57 55	July 12-August 31, 1906.
Township " "	124 76 27	July 15-October 21, 1906.
Connecting " "	10 00	" "

2908

A.M.T.

Accepted by the Hon. Commissioner in his letter "E," August 21, 1908.

(9)
Indexed

Click Here for Field Notes

509

Compared.

EXTERIOR LINES

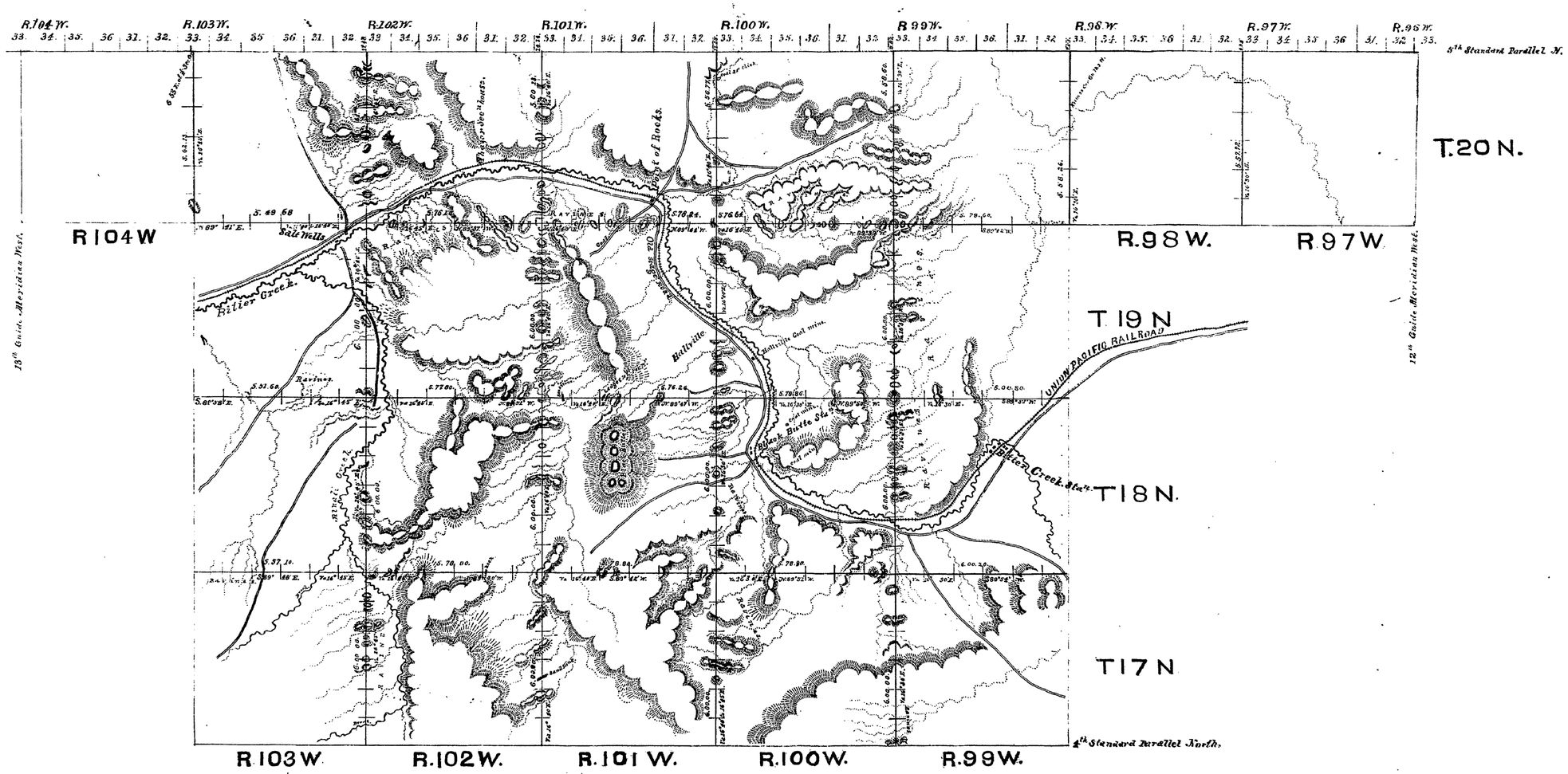

Surveys designated	By whom surveyed	Date of Contract	Amount of Surveys	When Surveyed
Township Exteriors	Richard Blackstone	September 11th 1876	200 Chs. 73 Lks. 95	Sept. & Oct. 1876
Connections	" "	" " "	11 " 68	" " "

Surveyor Generals Office.
Cheyenne, Wyo. Jan. 23. 1877

I hereby certify that the above diagram of the exterior lines of Township 20 North Ranges 97 and 98 West. Townships 17, 18, 19 and 20 North Ranges 99, 100, 101, 102 and 103 West and Township 20 North, Range 104 West of the 6th Principal Meridian in Wyoming Territory, is strictly conformable to the field notes of the Survey thereof on file in this Office, which have been examined and approved.

Edw. C. David
Surveyor General.