Click Here for Field Notes

(4-675a)

Resurvey Township No. 18 North, Range No. 104 West of the Sixth Principal Meridian, Wyoming.

Total number of Acres 22877.61

Latitude 41°29'N
Longitude 105°05'W.
Mag. Decl. 17°10'E.

Surveys Designated	By Whom Surveyed	Date of Contract No.	Date of Contract	Amount of Surveys M.	Ch.	Lk.	When Surveyed
Resurvey N.S. and W. Township lines	Adams & Stewart	326	June 24, 1907	17	69	53	July 2 - Oct 9, 1907
Resurvey Subdivisions	" " "	"	"	59	64	45	Aug 11 - Oct 9, 1907
Resurvey East Boundary	Dougall & Burnham	315	July 12, 1906	6	00	00	August 11, 1906

The above Map of Township No. 18 North of Range No. 104 West of the Sixth Principal Meridian Wyoming of resurvey is strictly conformable to the field notes of the resurvey thereof on file in this office, which have been examined and approved.

Surveyor General's Office, Cheyenne, Wyoming, November 12, 1909

Sur. Gen.

18-104

Click Here for Field Notes

507

TOWNSHIP No. 18 NORTH RANGE No. 104 WEST of the 6th Principal MERIDIAN.



Total number of Acres

	By Whom Surveyed	Date of contract	Amount of Surveys M.	Ch.	Lks.	When Surveyed
Township lines	M. N. [illegible]	July 6th 1872	21	19	80	October 1872
Subdivisions	R. Blackstone	September 21st 1872	64	4	48	October to November 1872
13th Guide Mer. West	S. W. Beasley	October 1st 1872	6	00	00	November 1872

The above Map of Township No. 18 North of Range No. 104 West of the 6th Principal Meridian Wyoming Territory is strictly conformable to the field notes of the survey thereof on file in this Office which have been examined and approved

Surveyor Generals Office Edw. C. David Dep. Sur.

Cheyenne Wy. Jany 23 1877

A. Gast & Co. St. Louis Mo.

483

1a-c

18-104

39 Indexes

4058

4

RESURVEY

TOWNSHIP EXTERIORS

Scale: 160 chains to 1 inch

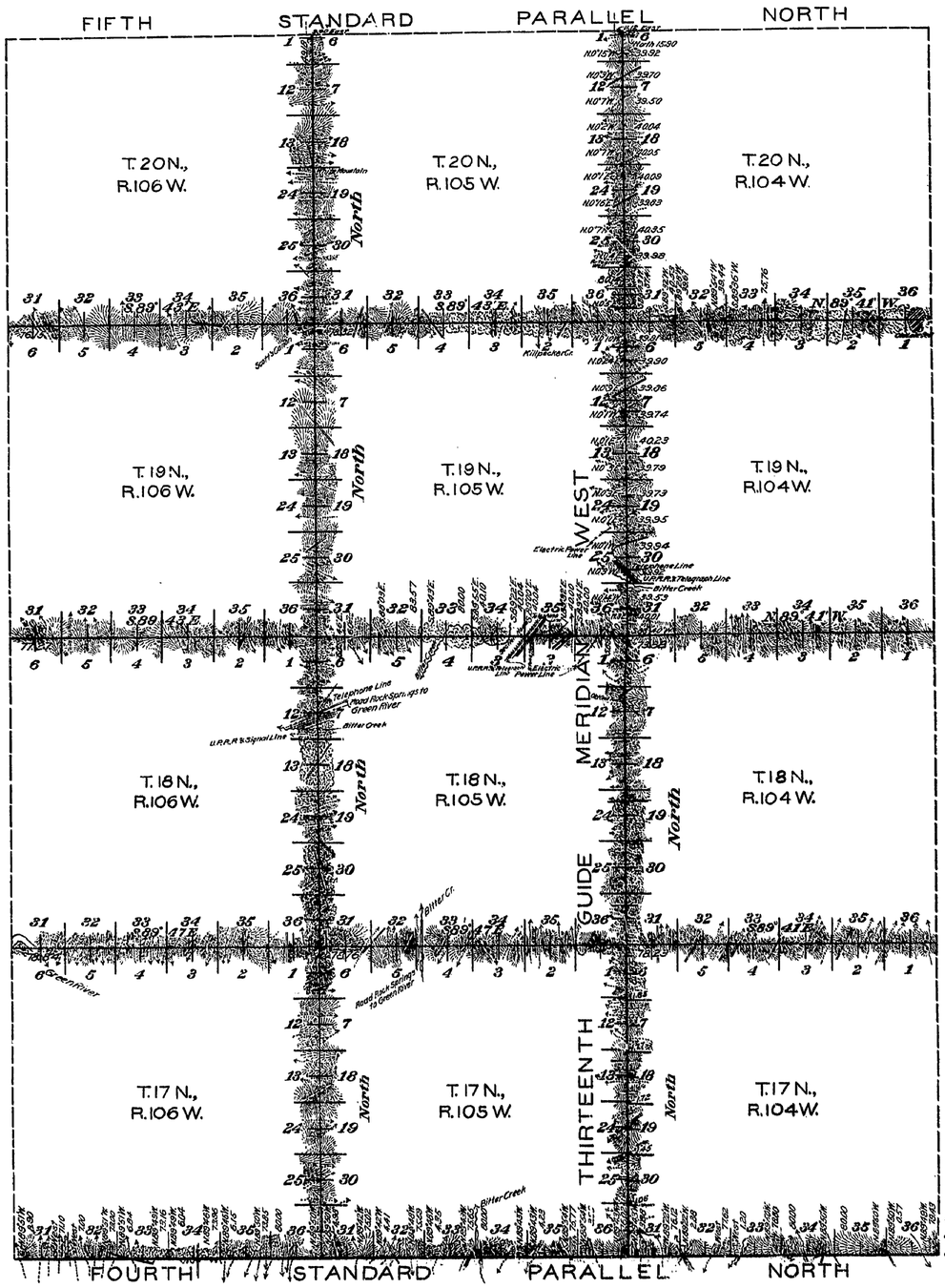

This Plat
of the Resurvey of
The Fourth Standard Parallel North through Ranges 104, 105 & 106 West
The Thirteenth Guide Meridian West through Townships 17, 18, 19 & 20 North
and the
North Boundary of Townships 17, 18 & 19 North, Ranges 104, 105 & 106 West
East Boundary of Townships 17, 18, 19 & 20 North, R. 106 West of the
Sixth Principal Meridian
Wyoming
is strictly conformable to the field notes of the survey thereof
by
Adams and Stewart U.S.D.Ss.
under their
Contract No. 326
dated June 24, 1907.
which have been examined, approved and filed in this office
U.S. Surv. Gen'l's Office
Cheyenne, Wyoming
November 12, 1909.

Stephens Surv'r Gen'l

Table of Mileage

Surveys Designated	Amount Mls.	Chs.	Lks.	When Surveyed
Standard Lines	41	51	33	June 27 - September 21, 1907
Township "	77	29	70	July 6 - October 20, 1907
Connecting "		20	12	September 14, 21, 1907

Accepted by the Acting Commissioner
in his letter "E" May 16 1910.

2344

(8) 5 Indians

71

Click Here for Field Notes

464

EXTERIOR LINES.

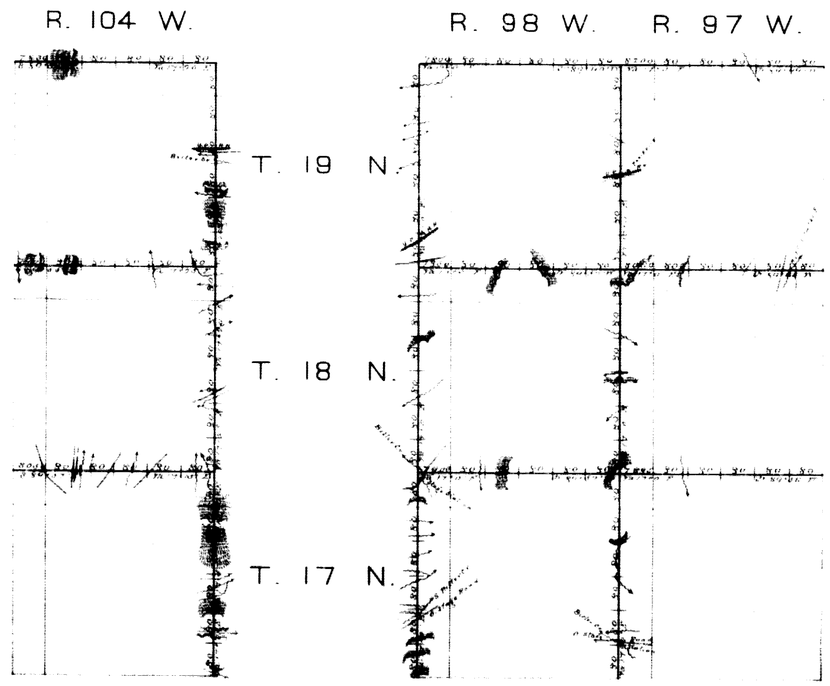

Survey Designated	By Whom Surveyed	Date of Contract	Amt. of Survey			When Surveyed
			Mls.	chs.	lks.	
Exterior Lines	Hackney & Grant	July 6th 1875	107	74	58	Oct. 2nd 27th 1875

I hereby certify that the above Diagram of the Exterior lines of Townships 17, 18 and 19 North of Ranges 97, 98 and 104 West of the 6th Principal Meridian, in Wyoming Territory, is strictly conformable to the Field notes of the Survey thereof on file in this Office, which have been examined and approved.

Surveyor Generals Office,
Cheyenne Wyo Tany 6th 1876.

Edw. C. David
Sur. Gen.

0003 **Click Here for Field Notes**

Indices.

9

THIRTEENTH GUIDE MERIDIAN WEST

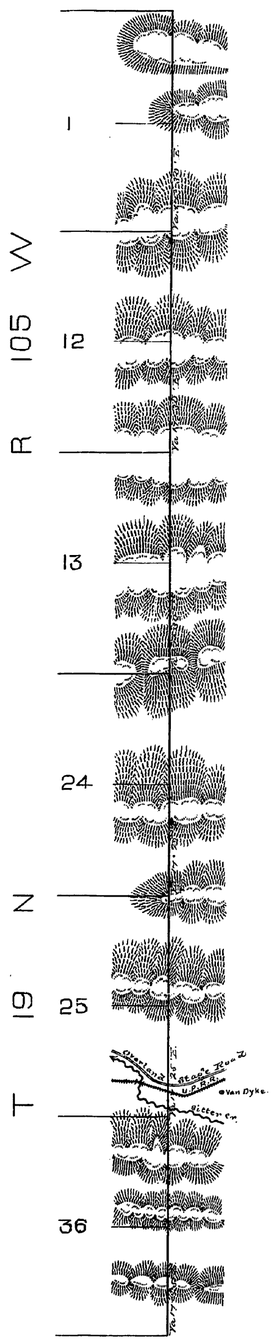

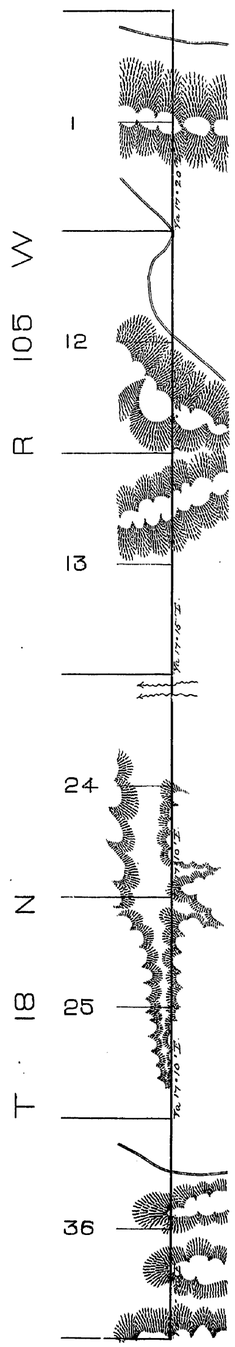

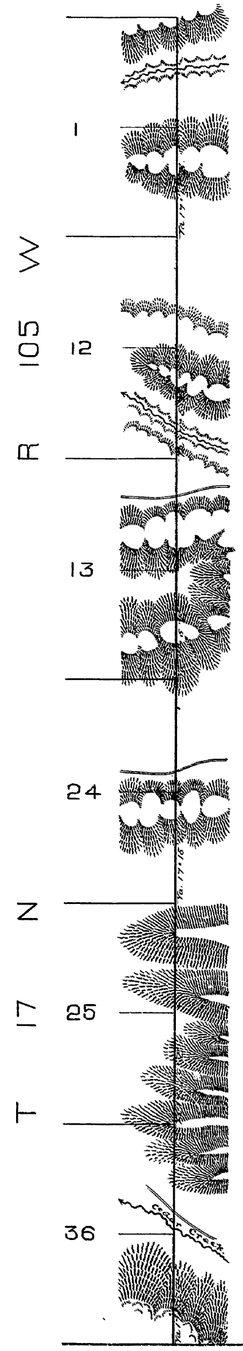

Surveys Designated	By Whom Surveyed	Date of Contract	Amt. of Surveys	When Surveyed
13th Guide Meridian	Stephen M. Downey	October 1st 1872	18 Miles	Nov. 18 - 20th 1872

I hereby certify that the above Diagram of the 13th Guide Meridian West, of 6th Principal Meridian, between Ranges 104 and 105 West is strictly conformable to the field notes of the Survey thereof on file in this Office, which have been examined and approved.

Surveyor General's Office.
Cheyenne Wyo. Dec 14th 1872

Silas Reed
Sur. Gen.

8