Click Here for Field Notes

Acces. 63.51

ORIGINAL

TOWNSHIP Nº18 NORTH, RANGE Nº112 WEST OF THE SIXTH PRINCIPAL MERIDIAN, WYOMING.

Dependent Resurvey

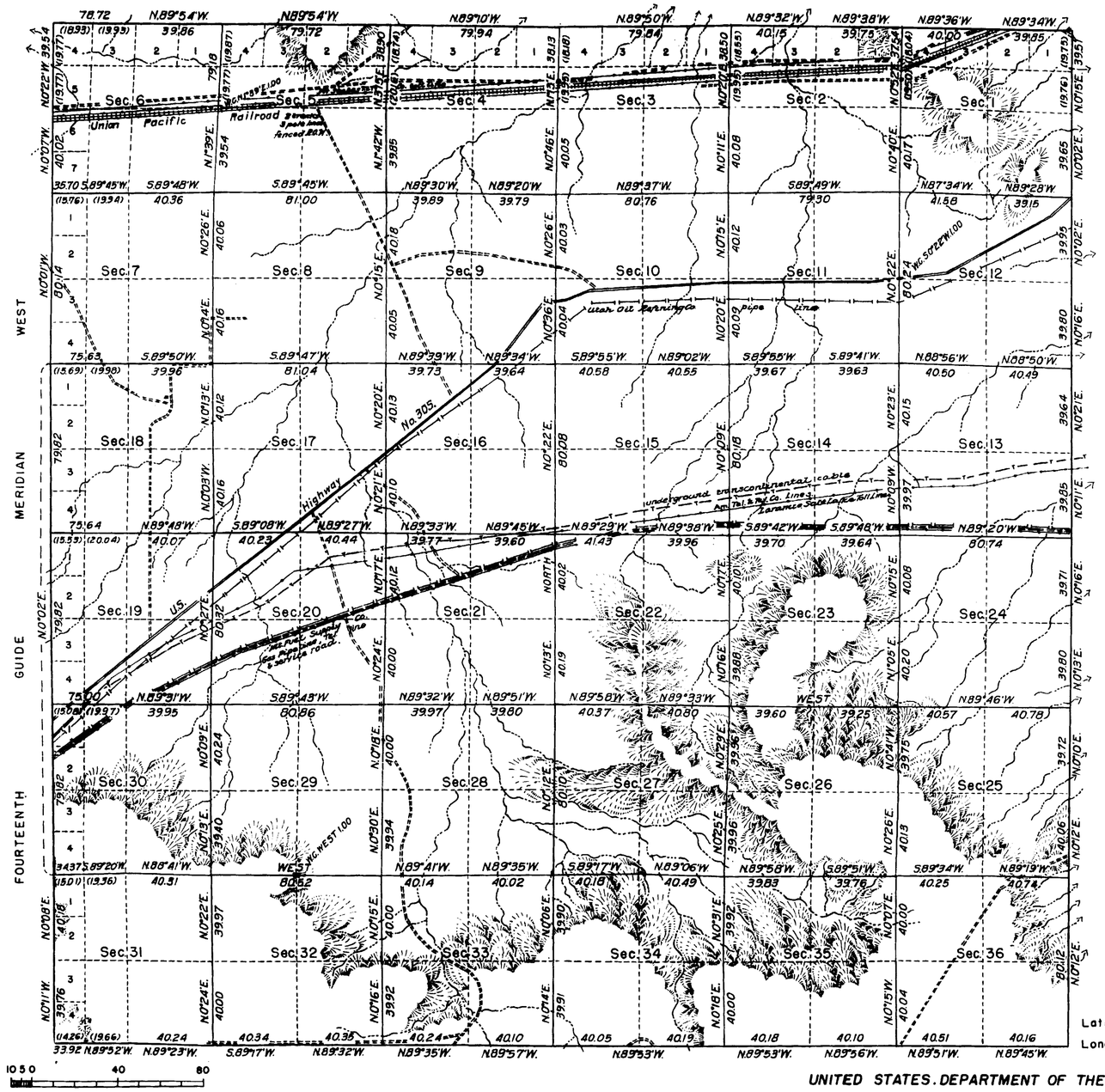

Scale: 1 Inch = 40 Chains

Area Resurveyed 22,786.95 Acres.

MEMORANDUM

This plat of the dependent resurvey of Township No. 18 North, Range No. 112 West, delineates a retracement and reestablishment of the lines of the original survey as shown upon the plat approved November 17, 1874, in their true original position according to the best available evidence of the position of the original corners. All differences between the measurements shown on the original plat and those derived in the retracement have been distributed proportionally between accepted corners in accordance with surveying rules; reference will be made to the original plat for the showing of the areas and more detailed descriptions of the various smaller subdivisions.

Resurvey authorized by General Land Office letters "E" dated June 26, 1934 and June 4, 1939.

Latitude: 41°29'N.

Longitude: 110°00'W.

UNITED STATES. DEPARTMENT OF THE INTERIOR

GENERAL LAND OFFICE

LINES DESIGNATED	BY WHOM SURVEYED	GROUP No.	DATE OF SPECIAL INSTRUCTIONS	WHEN SURVEYED	
				BEGUN	COMPLETED
Exteriors	Mark D. King	13	July 18, 1912	June 12, 1943	August 2, 1943
Subdivisional	"	"	"	"	"

Denver, Colorado, Jan. 6, 1945

This plat of Township No. 18 North, Range No. 112 West, of the Sixth Principal Meridian, Wyoming, is strictly conformable to the field notes of the survey thereof which have been examined and approved.

Supervisor of Surveys.

Washington, D.C., MAY 16, 1945

The survey represented by this plat having been correctly executed in accordance with the requirements of law and the regulations of this office, is hereby accepted.

Joel Baird Wolfsohn

Assistant Commissioner.

349-A

Franc L. Branson L.O.
June 6, 1945

18-112

Click Here for Field Notes

(8) 293

14

TOWNSHIP No. 18 NORTH, RANGE No. 112 WEST of the SIXTH PRINCIPAL MERIDIAN

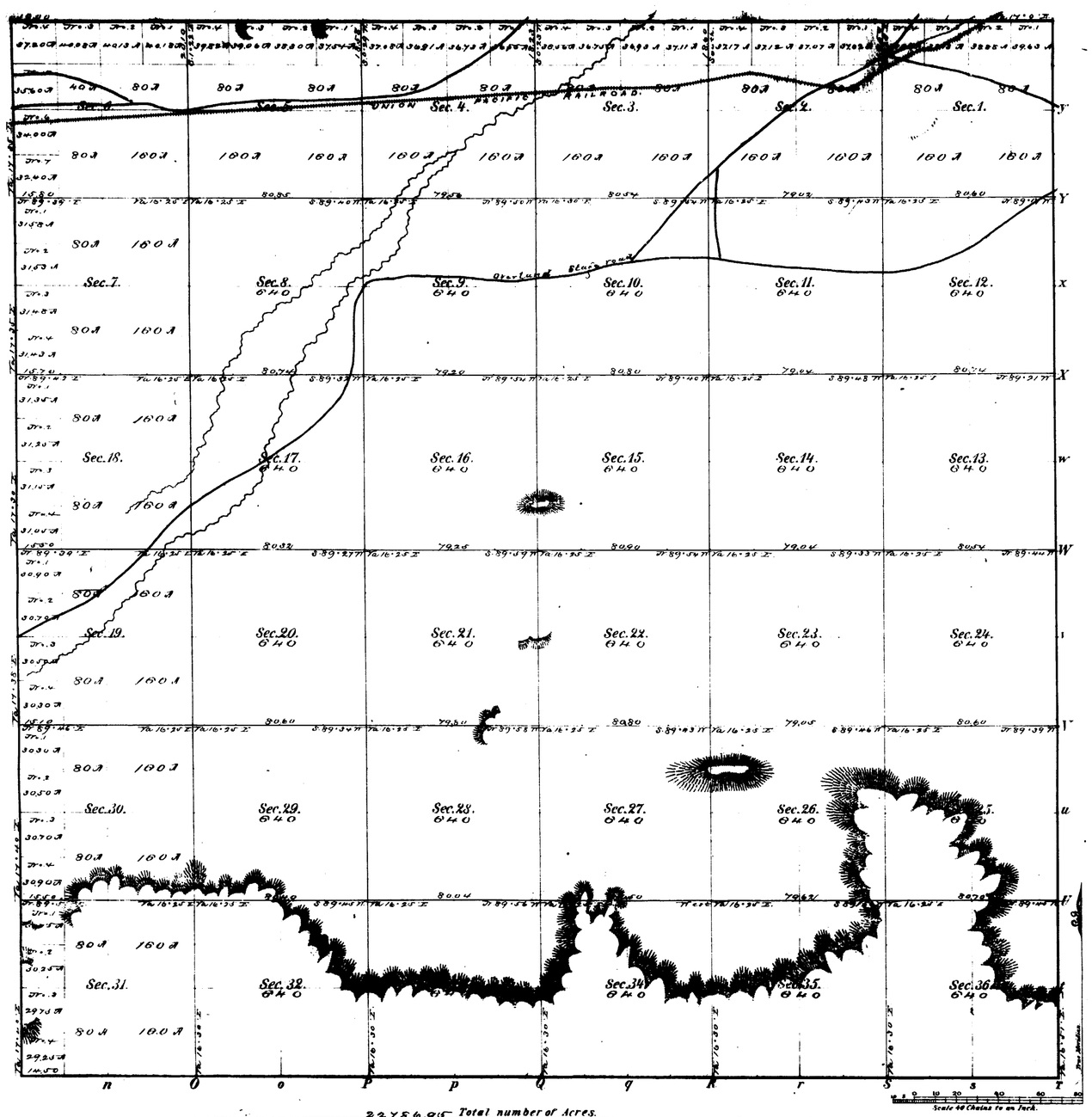

Meanders of								
Posts	Courses	Ch.s Lks	Posts	Courses	Ch.s Lks	Posts	Courses	Ch.s Lks

22756.25 Total number of Acres.

Surveys Designated	By Whom Surveyed	Date of Contract	Amount of Surveys M.	Ch.s	Lks	When Surveyed
Township lines	Rogers & Lompton	July 9th 1874				
Subdivisions	Geo. R. Thomas	July 9th 1874	59	54	86	Dec.r 14-20 1874
Connections						

The above Map of Township No. 18 North of Range No. 112 West of the Sixth Principal Meridian in Wyoming Territory is strictly conformable to the field notes of the survey thereof on file in this Office, which have been examined and approved.

Surveyor General's Office Silas Reed Sur. Genl.

Cheyenne Wyoming

November 17th 1874

A. Gast & Co. St. Louis, Mo.

18-112

(8) Indexed

Click Here for Field Notes

416

EXTERIOR LIN[illegible]

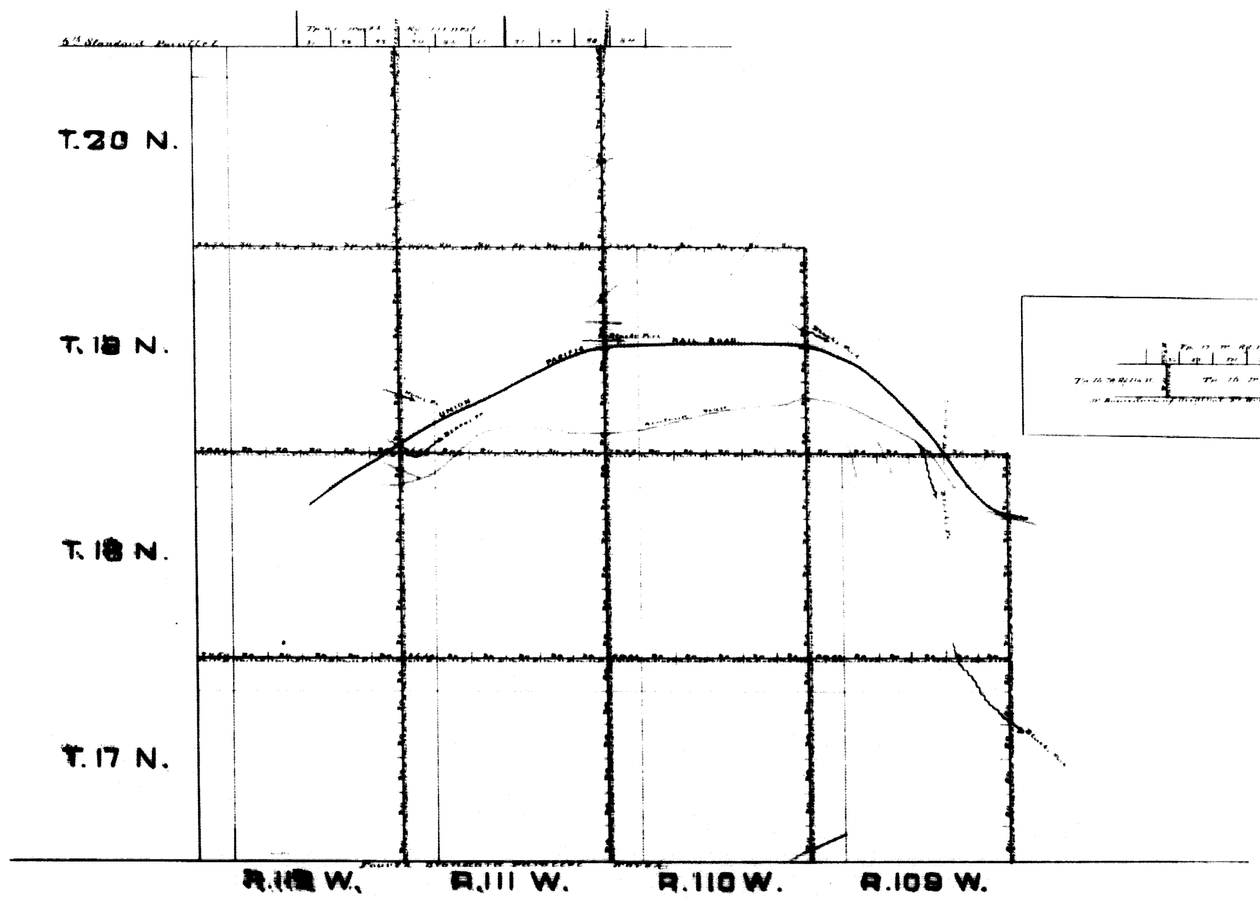



Surveys Designated	Hyrchous Surveyed	Date of Contract	Date of Surveys			When Surveyed
			M.	Chs.	Lks.	
Exterior Lines	Rogers and Lampton	July 9th 1874	146	38	66	July 29th Aug 8th 1874
Connections	Rogers and Lampton	July 9th 1874		20	72	July 29th Aug 8th 1874

I hereby certify that the above Diagram of the Exterior Lines of Township 17 and 18 North Ranges 109, 110, 111 and 112 West Tp. 19 N. Ranges 110, 111 and 112 W. Tp. 20 N. Ranges 111 and 112 W. and fract. Tp. 16 N. R. 114 W. all west of the 6th P.M. in Wyoming Territory is strictly conformable to the field notes of the Survey thereof on file in this office which have been examined and approved.

Surveyor Generals Office
Cheyenne Wyo. Nov. 17th 1874.

Silas Reed
Sur. Genl.

Click Here for Field Notes

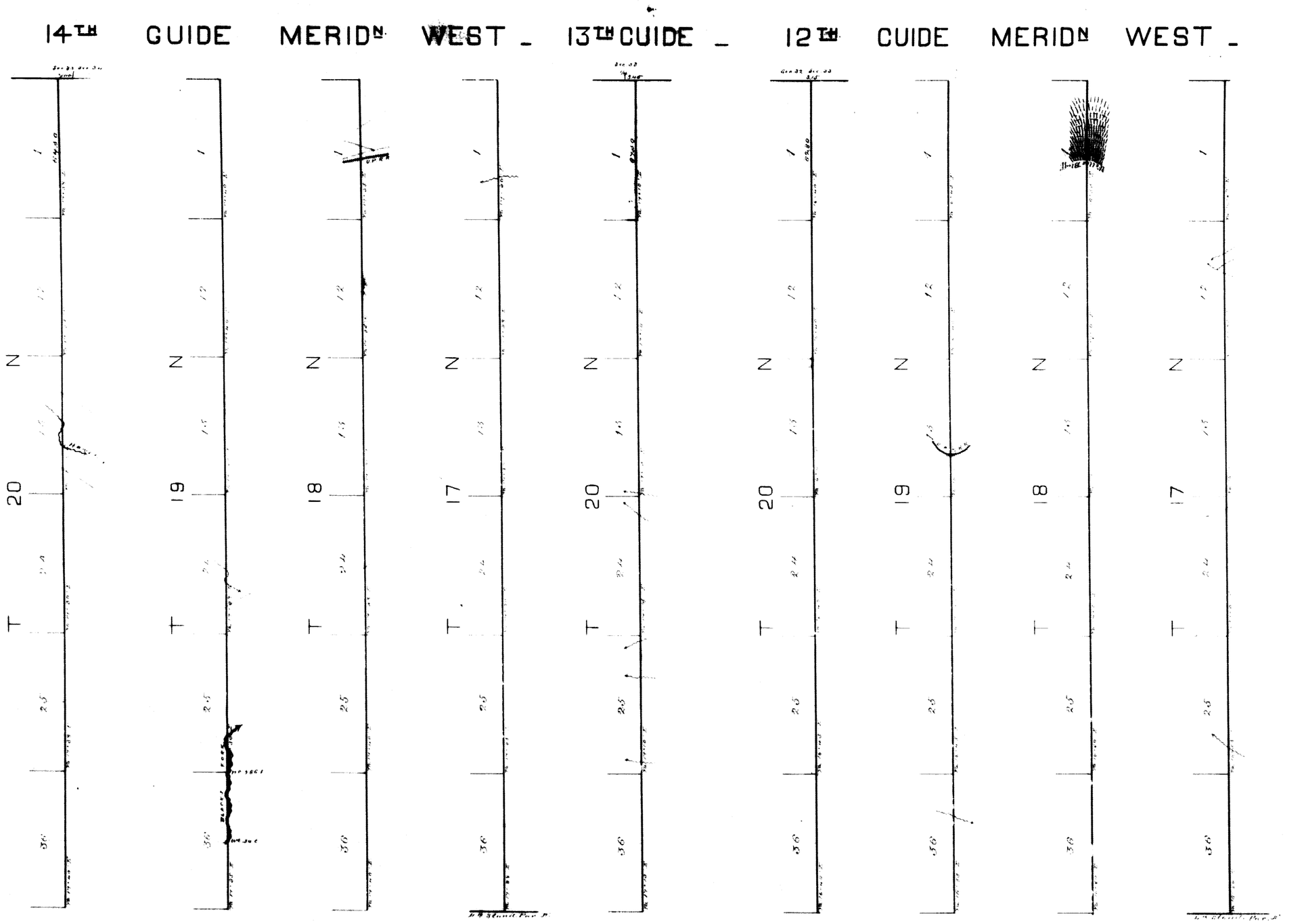

Survey Designated	By Whom Surveyed	Date of Contract	Amount of Surveys	When Surveyed
12th Guide M. W. Connections	Wm. O. Downey	June 21st 1873	23 · 62 · 80 / 0 · 3 · 15	July 26-28 1873
13th Guide M. W. Connections	Wm. O. Downey	June 21st 1873	5 · 67 · 50 / 0 · 8 · 45	Aug. 7th 1873
14th Guide M. W. Connections	Wm. O. Downey	June 21st 1873	23 · 64 · 50 / 0 · 7 · 00	August 22-24 1873

I hereby certify that the above Diagram the 12th, 13th, and 14th Guide Meridians, west of the 6th Principal Meridian on Wyoming Territory, is strictly conformable to the field notes of the survey thereof on file in this Office which have been examined and approved.

Surveyor General's Office
Cheyenne Wyo. Nov 21st 1873

Silas Reed
Surv. Genl.