Click Here for Field Notes

7226

ORIGINAL

TOWNSHIP 18 NORTH, RANGE 96 WEST, OF THE SIXTH PRINCIPAL MERIDIAN, WYOMING.

DEPENDENT RESURVEY



0 5 10 20 40 80

SCALE IN CHAINS

Area Resurveyed 23,002.51 Acres

A history of previous surveys is contained in the field note record.

A portion of the north boundary was resurveyed concurrently under this same Group.

This plat represents the dependent resurvey of the Twelfth Guide Meridian West, through Township 18 North, between Ranges 96 and 97 West (the west boundary), and the subdivisional lines of Township 18 North, Range 96 West, Sixth Principal Meridian, Wyoming, designed to restore the corners in their true original locations according to the best available evidence.

Except as indicated hereon, the lottings and areas are as shown on the plat approved September 18, 1883.

This resurvey was executed by Wayne M. Gardner, Supervisory Cadastral Surveyor, July 17 to July 30, 1970 pursuant to Special Instructions dated August 19, 1969 for Group No. 329, Wyoming.

UNITED STATES DEPARTMENT OF THE INTERIOR
BUREAU OF LAND MANAGEMENT
Washington, D.C. July 11, 1973

This plat is strictly conformable to the approved field notes, and the survey, having been correctly executed in accordance with the requirements of law and the regulations of this Bureau, is hereby accepted.

For the Director

Clark L. Gumm

Chief, Division of Cadastral Survey

Jo(wo)
D.H.D.

1737A

18-96

(23)

Click Here for Field Notes

2491

2

TOWNSHIP No. 18 NORTH. RANGE No. 96 WEST of the 6th Principal MERIDIAN.



Total number of Acres. 23045.72

Surveys Designated	By Whom Surveyed	Date of Contract	Amount of Surveys Mls	Chs	Lks	When Surveyed	Magnetic Declination
S. & N. Township lines	Alfred M. Rogers	June 15, 1875	12	00	15	Aug. 2 & 3, 1875	15° 30' East
Subdivisions	M. N. Grant	July 11, 1882	60	00	97	Sept. 18-23, 1882	16° 15' "
Connections							
E. Township pl.	Chas. J. Reed	June 15, 1875	6	00	00	July 30, 1875	
12" Guide M. W.	Wm. O. Downey	June 21, 1873	6	00	00	July 26, 1873	

The above Map of Township No. 18 North Range No. 96 West of the Sixth Principal Meridian Wyoming Territory is strictly conformable to the field notes of the survey thereof on file in this Office, which have been examined and approved.

Surveyor General's Office, Edw. C. David Sur. Genl.

Cheyenne Wyoming
September 18th 1883

A. Gast & Co. St. Louis Mo.

1737

18-96

Acces. No. 6187

SHEET 4

TOWNSHIPS NOS. 17 AND 18 NORTH, RANGES NOS. 93, 94, 95, AND 96 WEST, SIXTH PRINCIPAL MERIDIAN, WYOMING

DEPENDENT RESURVEY OF EXTERIOR LINES

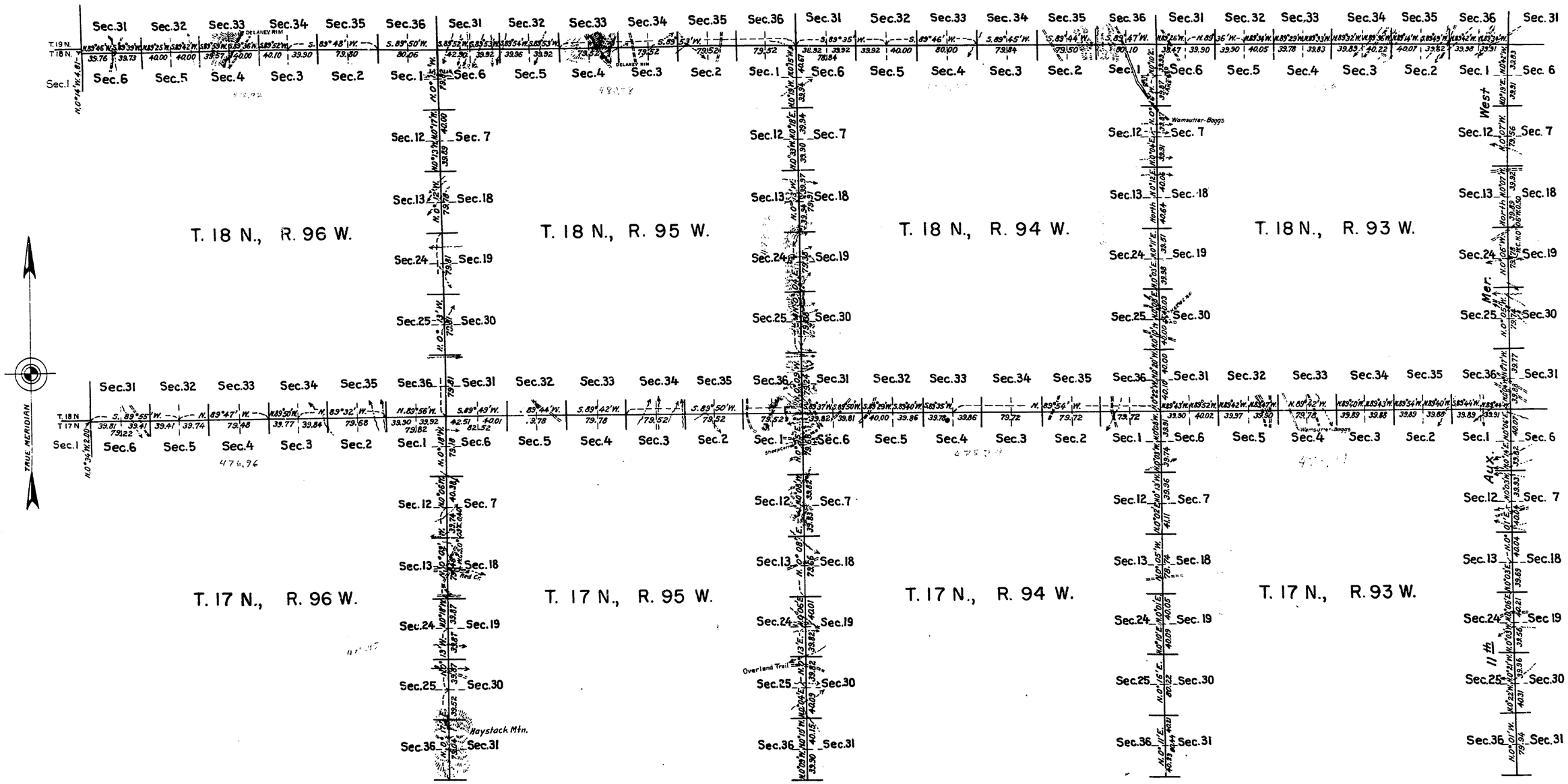

Resurvey authorized by General Land Office letter "E" dated June 12, 1937.

Scale: 100 chs. to an inch.

LINES DESIGNATED	BY WHOM SURVEYED	GROUP No.	GROUP DATE	MILEAGE MLS.	MILEAGE CHS.	*WHEN SURVEYED BEGUN	*WHEN SURVEYED COMPLETED
Exterior	Anthony C. Kimmell	167	Aug. 26, 1937	95	61.40	Sept. 16, 1937	Oct. 21, 1937
Miscellaneous	Russell C. MacDonald				6.81		

Office of Supervisor of Surveys
Denver, Colorado, May 18, 1939.
The above plat of the exterior lines of Townships Nos. 17 and 18 North, Ranges Nos. 93, 94, 95, and 96 West of the Sixth Principal Meridian, Wyoming, is strictly conformable to the field notes of the survey thereof which have been examined and approved.

Supervisor of Surveys.

UNITED STATES DEPARTMENT OF THE INTERIOR
GENERAL LAND OFFICE
Washington, D.C., Feb. 3, 1940.
The survey represented by this plat having been correctly executed in accordance with the requirements of law and the regulations of this office, is hereby accepted.

Acting Assistant Commissioner.

3014

Independ

4913

RESURVEY

TOWNSHIP EXTERIORS

Surveys Designated	Amount Mls.	Chs.	Lks.	When Surveyed
Resurvey Standard Lines	47	09	99	September 15, 1911 - July 18, 1912
Resurvey Township Lines	98	26	92	June 5, 1911 - November 10, 1911
Connections		3	02	December 4, 1911

This Plat
of the
Reservey of
The Fourth Standard Parallel North through R. 97 W., the Fifth Standard Parallel North through Rs. 96 and 97 W., the Twelfth Guide Meridian West through Ts. 17, 18, 19, 20, 21, & 22 N., the North boundaries of Ts. 17, 18, 19, 21 & 22 N., R. 97 W. the North and East boundaries of Ts. 21 N. R. 98 W., Ts. 21 & 22 N. Rs. 99 & 100 W. the West boundary of T. 22 N. R. 97 W. and a part of the West boundary of T. 23 N. R. 99 West of the Sixth Principal Meridian, Wyoming, is strictly conformable to the field notes of the resurvey thereof
by
Wesley E. Saxon and Homer Saxon, U.S. Transitmen under their
Assignment to Group 9
dated April 5, 1911
which have been examined, approved and filed in this office.
U.S. Surveyor Gen'ls. Office
Cheyenne, Wyoming, February 28, 1914 Charles L. Decker
Surveyor General

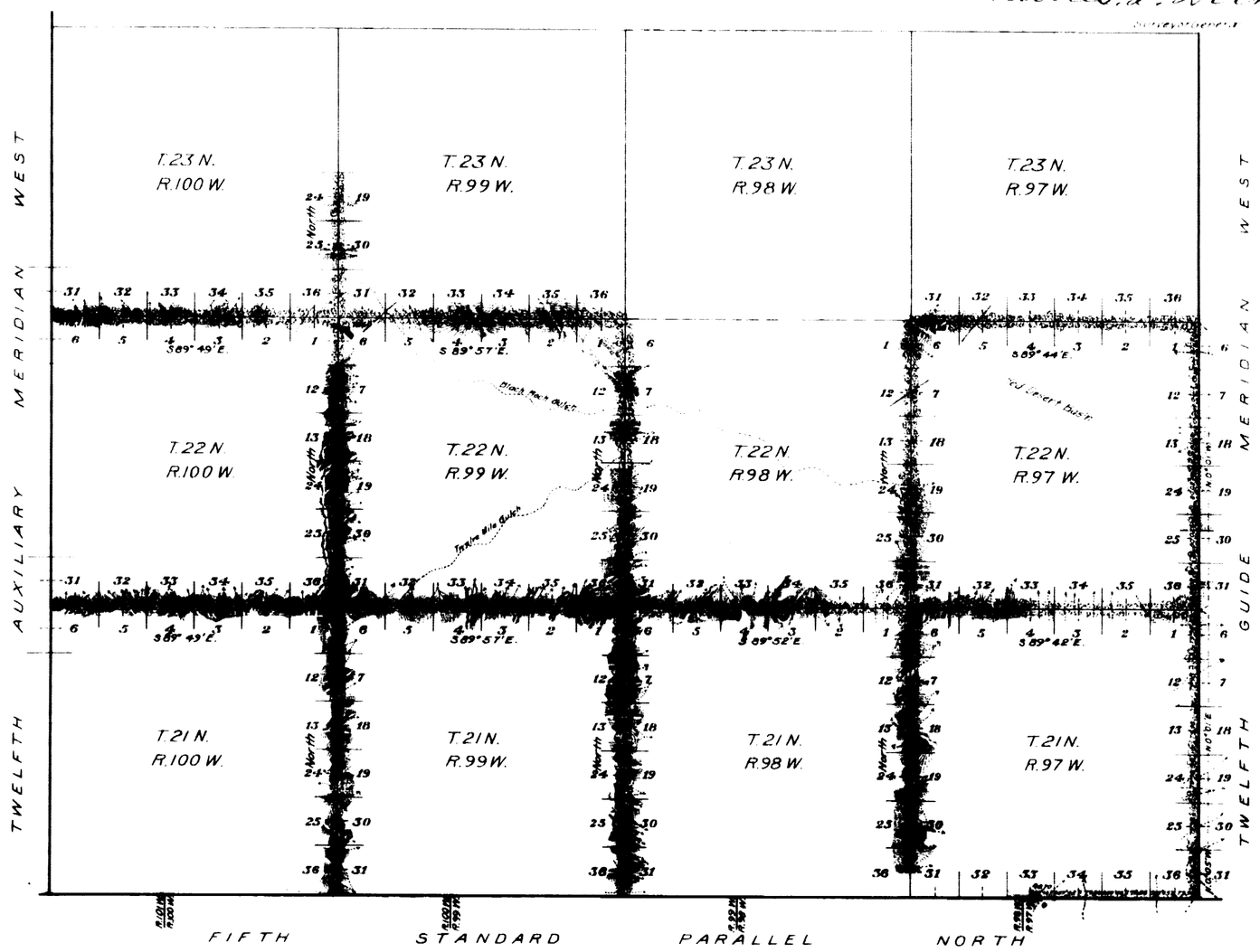

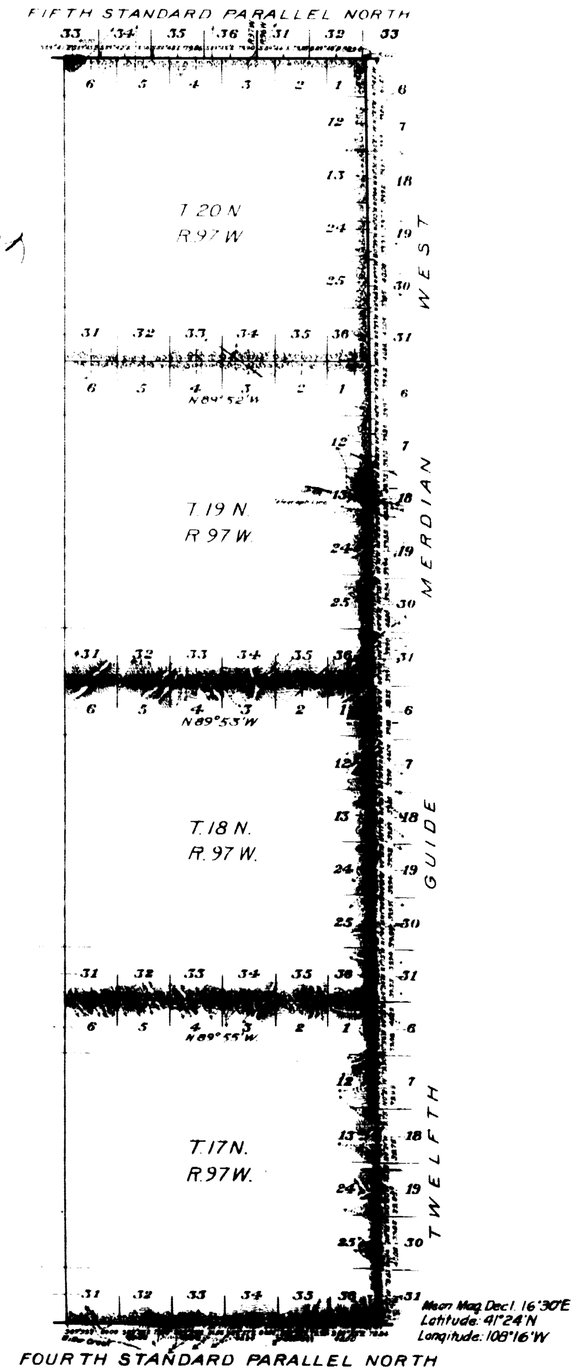

2951

(8)

Click Here for Field Notes

440

EXTERIOR LINES.

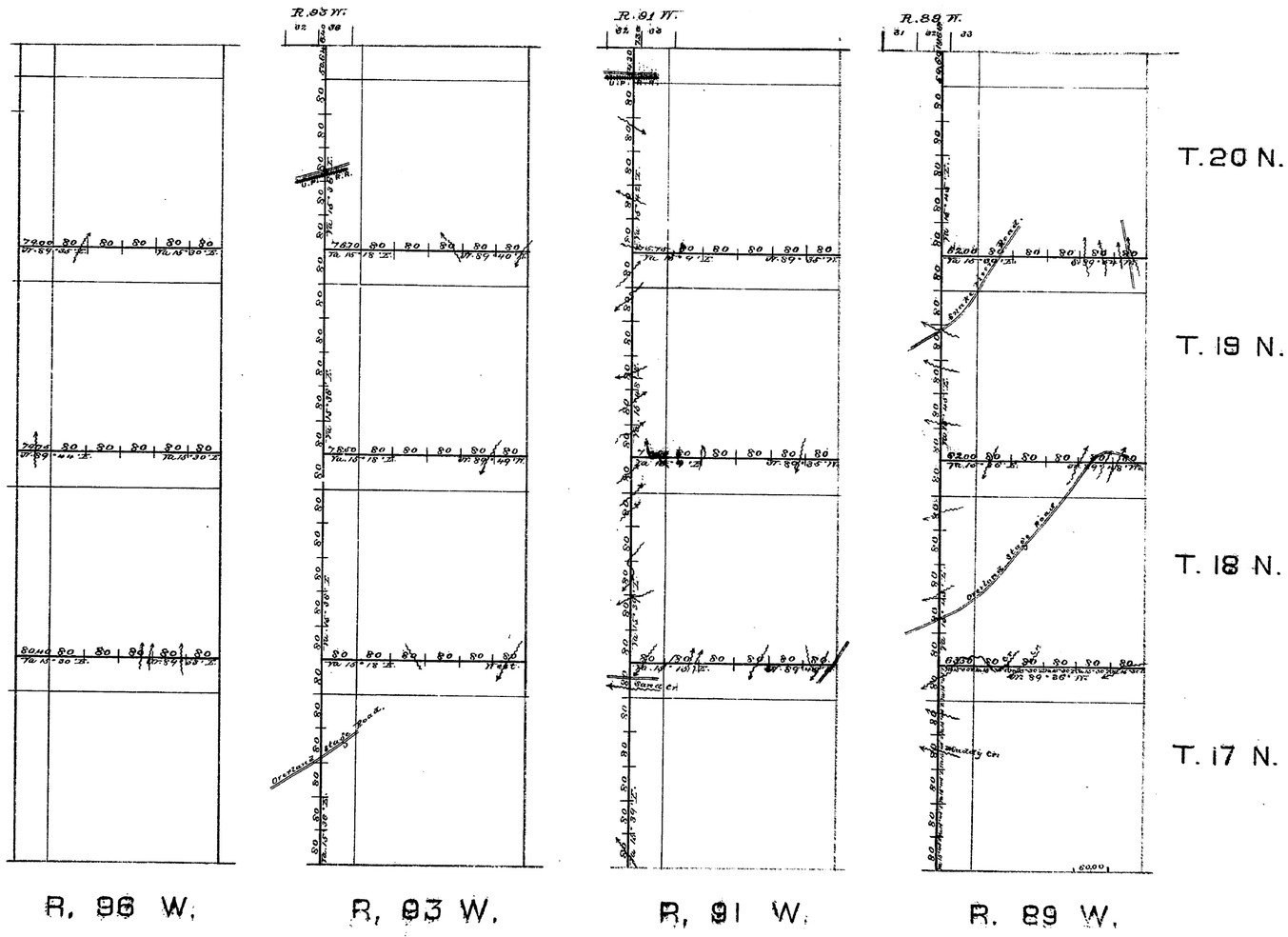

Surveys Designated	By Whom Surveyed	Date of Contract	Amount of Survey	When Surveyed
Township Exteriors	Alfred H. Rogers	June 15th 1875	142 · 19 · 14	July 2-Aug. 4, 1876
Connections	" "	" " "	" 83 · 38	" " "

I hereby certify that the above Diagram of the Exterior Lines of Townships 17, 18, 19 and 20 North, of Ranges 89, 91, 93, and 96 West of 6th Principal Meridian, in Wyoming Territory, is strictly conformable to the field notes of the survey thereof, on file in this Office, which have been examined and approved.

Surveyor Generals Office
Cheyenne Wyo. October 19th 1878

Edw. C. David
Sur. Genl.

Click Here for Field Notes

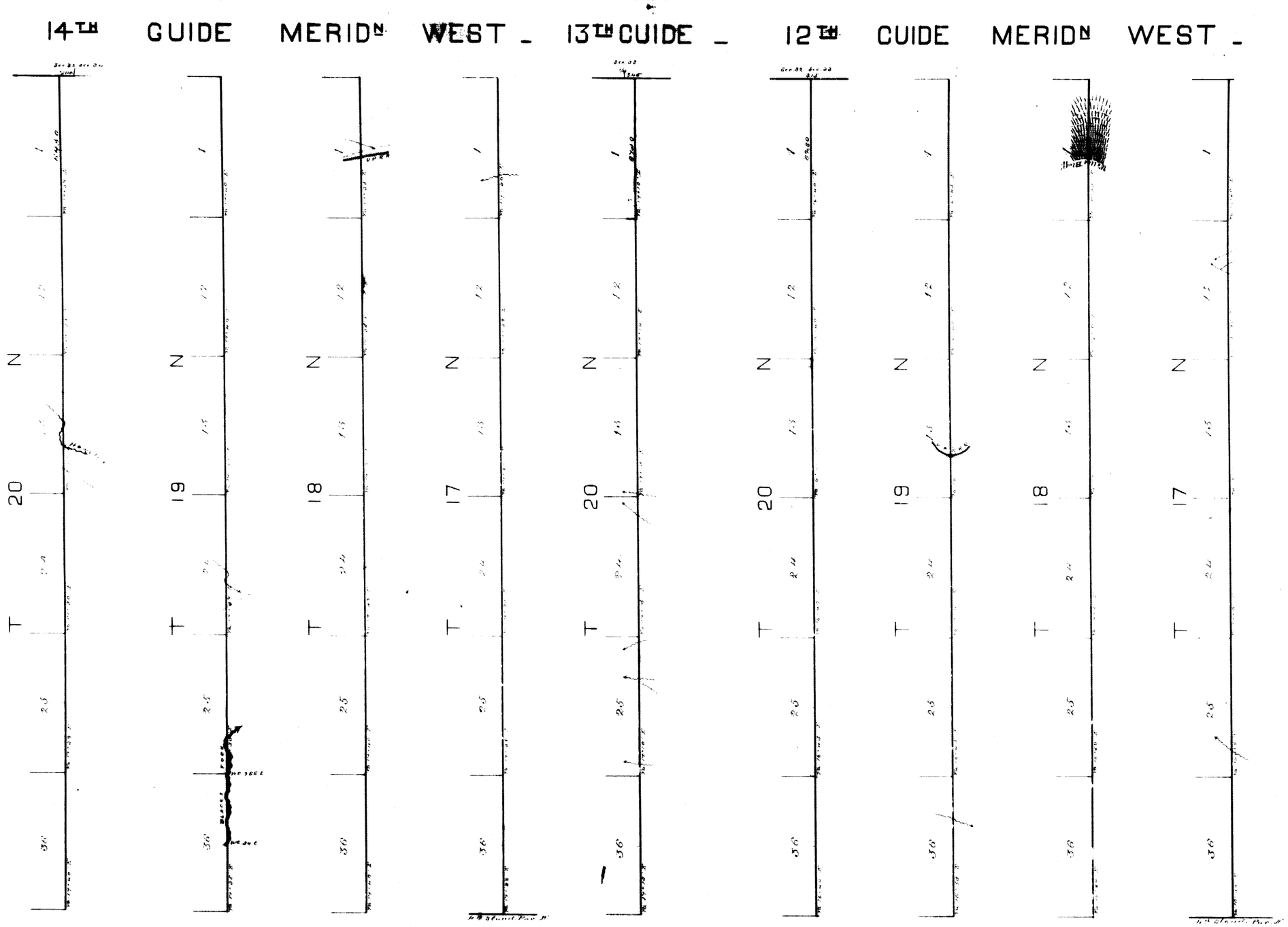

Survey Designated	By Whom Surveyed	Date of Contract	Amount of Surveys	When Surveyed
12th Guide M.W. Connections	Wm. O. Downey	June 21st 1873	23 - 62 - 80 / 0 - 3 - 15	July 26-28 1873
13th Guide M.W. Connections	Wm. O. Downey	June 21st 1873	5 - 67 - 50 / 0 - 8 - 45	Aug. 7th 1873.
14th Guide M.W. Connections	Wm. O. Downey	June 21st 1873	23 - 64 - 50 / 0 - 7 - 00	August 22-24 1873

I hereby certify that the above Diagram the 12th, 13th, and 14th Guide Meridians, west of the 6th Principal Meridian in Wyoming Territory, is strictly conformable to the field notes of the survey thereof on file in this Office which have been examined and approved.

Surveyor General's Office
Cheyenne Wyo. Nov 21st 1873

Silas Reed
Surv. Genl.