(28)

Click Here for Field Notes

92A.

4013

(4-675a)

Resurvey Township No. 18 North, Range No. 97 West of the Sixth Principal Meridian, Wyoming



Table of Patented Entries in T.18N., R.97W. Not Segregated			
Original Survey			
Section	Subdivision	Entry	Entryman
1	All	LC	Union Pacific RR.
3			
4			
7			
9			
11			
14			
15			
16			
17			
18			
19			
20			
21			
22			
23			
24			
25			
26			
27			
28			
29			
30			
31			
32			
33			
34			
35			
36			

Areas in Acres	
Public Land	9,999.52
Indian Reservation	
Indian Allotments	
Mineral Claims	
Water Surface	
Total Area	

Scale 40 Chains to an inch

Mean Magnetic Declination 16°32'E.
Latitude 41°29'N
Longitude 108°16'W

Surveys Designated	By Whom Surveyed	Group No.	Group Date	Amount of Surveys Mls.	chs.	lks.	When Surveyed Begun	Completed
Resurvey Subdivision Lines	Saxon & Saxon	9	April 5, 1911	59	07	81	October 13, 1911	October 27, 1911
Resurvey N. Township Line	" "	"	" " "	5	64	24	October 13, 1911	October 14, 1911
Resurvey 12th Guide Meridian West	" "	"	" " "	6	00	03	September 18, 1911	October 12, 1911
Resurvey W. Township Line	Adams & Saxon	1	July 14, 1910	6	00	00	August 8, 1910	August 8, 1910
Resurvey S. Township Line	Saxon & Saxon	9	April 5, 1911	5	69	08	September 21, 1911	September 22, 1911

The above map of Resurvey Township No. 18 North, Range No. 97 West of the Sixth Principal Meridian Wyoming, is strictly conformable to the field notes of the Survey thereof on file in this office, which have been examined and approved.

U. S. Surveyor General's Office.
Cheyenne Wyoming, February 28, 1914

Charles L. Decker
Surveyor General.

2320-A

2320A

18-97

Accepted by Comm'n. Nov. 22, 1915

Click Here for Field Notes

4012

TOWNSHIP No 18 NORTH, RANGE No 97 WEST of the 6th Principal MERIDIAN.



Regular Rates 30 mls 79 chs 73 lks Sub. L's
Augmented " 28 77 40

Total number of Acres. 23,019.35

Surveys Designated	By Whom Surveyed	Date of Contract	Amount of Surveys Mls	Chs	Lks	When Surveyed	Magnetic Declination
S.W.&N. Township lines	Medary & Grant	July 8th 1873	17	79	55	Oct. 2 27. 1873	
Subdivisions	G.M. Carson	Oct. 10th 1883	59	77	13	May 28 31, 1884	16°50' 17" East.
Connections							
Retracing Tp. ls	" " "	" " "	12	0	20	March 14 & 18 1884	
Retrac. Stand. L	" " "	" " "	6	0	13	Mar 15th 1884	
12th Guide M.W.	Wm. J. Downey	June 21st 1873	6	0	0	July 26 28 1873	

The above Map of Township No 18 North Range No 97 West of the Sixth Principal Meridian Wyoming Territory is strictly conformable to the field notes of the survey thereof on file in this Office which have been examined and approved

Surveyor General's Office, John W. Meldrum Surv. Genl.

Cheyenne, Wyoming
Dec. 20th 1884

A. GAST & CO. - ST LOUIS & N.Y.

2320

18-97

Indexed

4913

RESURVEY

TOWNSHIP EXTERIORS

Surveys Designated	Amount Mls.	Chs.	Lks.	When Surveyed
Resurvey Standard Lines	47	09	99	September 15, 1911 - July 18, 1912
Resurvey Township Lines	98	26	92	June 5, 1911 - November 10, 1911
Connections		3	02	December 4, 1911

This Plat
of the
Reservey of
The Fourth Standard Parallel North through R. 97 W., the Fifth Standard Parallel North through Rs. 96 and 97 W., the Twelfth Guide Meridian West through Ts. 17, 18, 19, 20, 21, & 22 N., the North boundaries of Ts. 17, 18, 19, 21 & 22 N., R. 97 W. the North and East boundaries of Ts. 21 N. R. 98 W., Ts. 21 & 22 N. Rs. 99 & 100 W. the West boundary of T. 22 N. R. 97 W. and a part of the West boundary of T. 23 N. R. 99 West of the Sixth Principal Meridian, Wyoming, is strictly conformable to the field notes of the resurvey thereof
by
Wesley E. Saxon and Homer Saxon, U.S. Transitmen under their
Assignment to Group 9
dated April 5, 1911
which have been examined, approved and filed in this office.
U.S. Surveyer Gen'ls. Office
Cheyenne, Wyoming, February 28, 1914 Charles L. Decker
Surveyor General

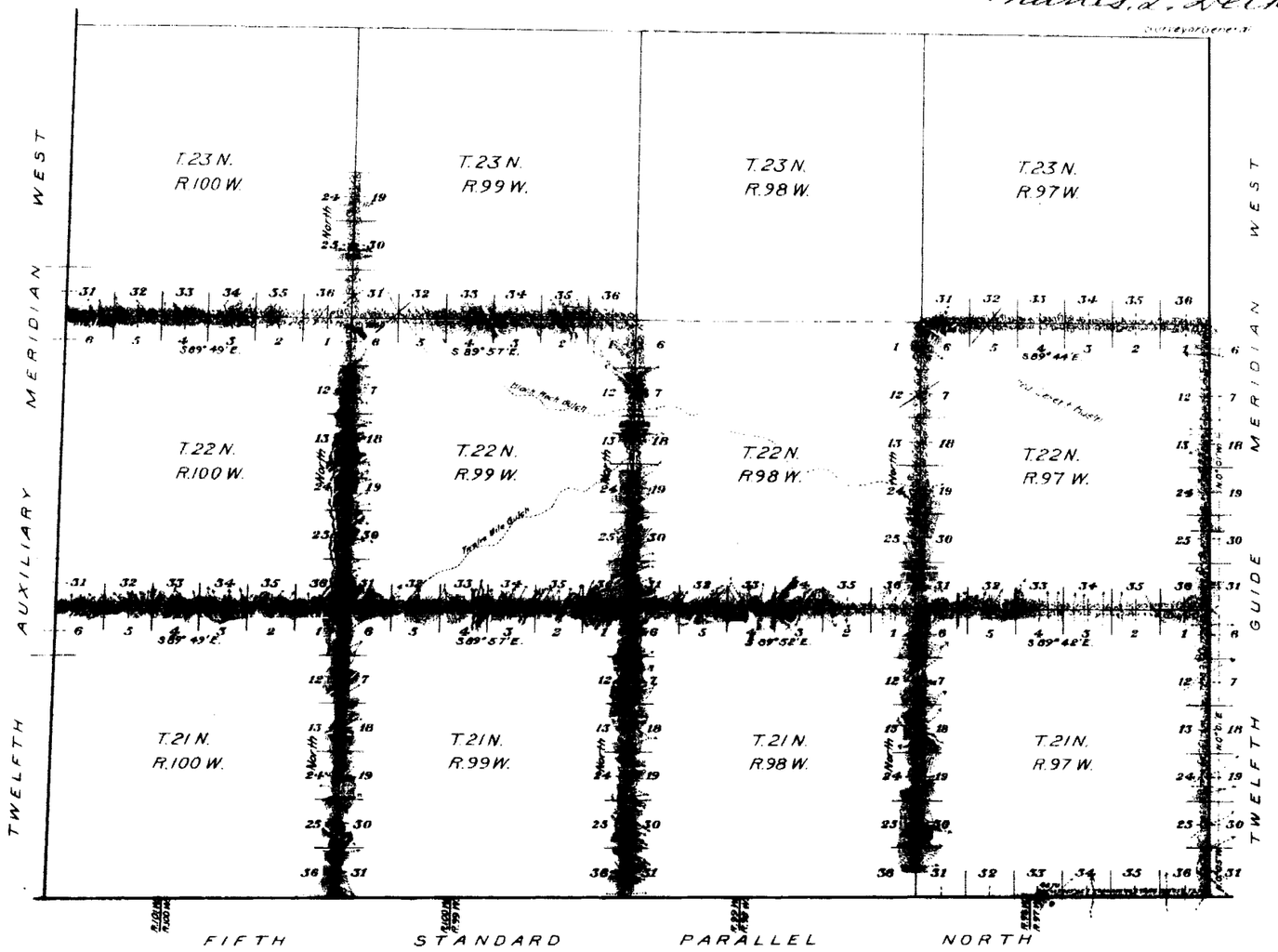

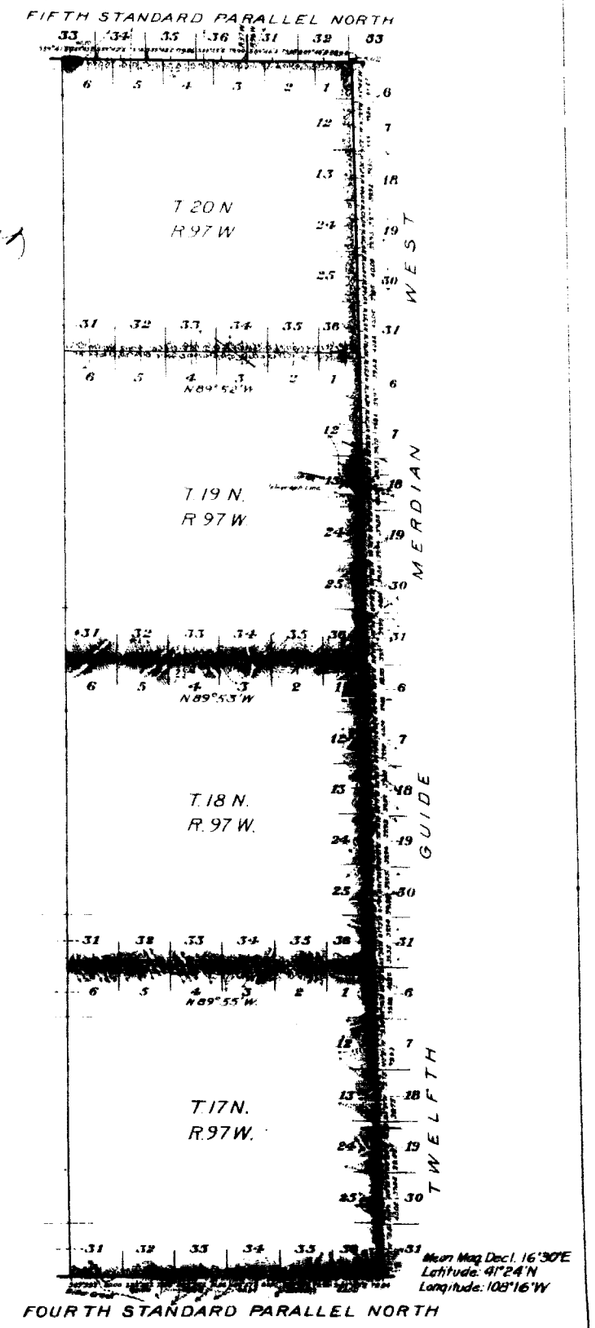

2951

(8) Indexed

Click Here for Field Notes

464

EXTERIOR LINES.

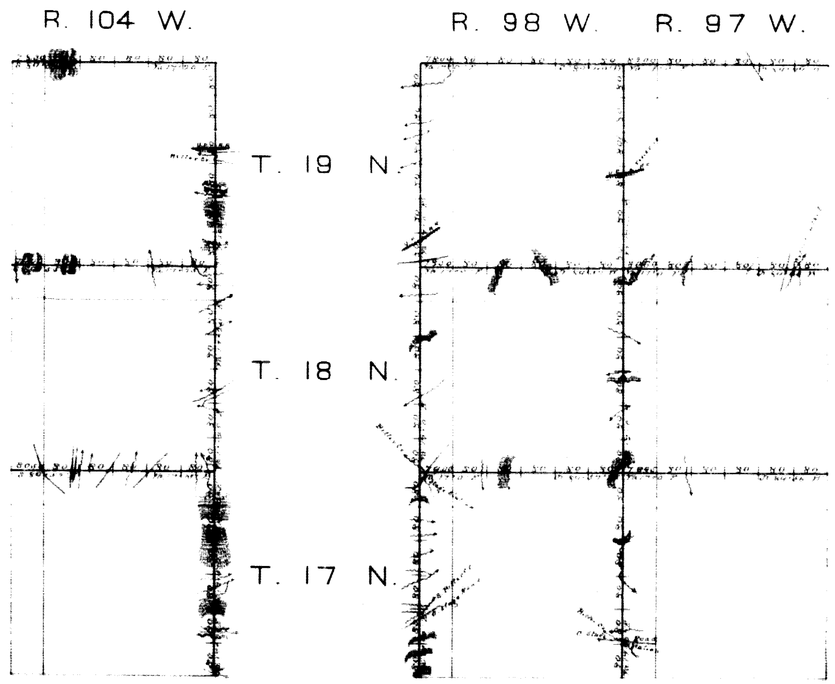

Surveys Designated	By Whom Surveyed	Date of Contract	Amt. of Surveys Mi. Chs. Lks.	When Surveyed
Exterior Lines	Mudary & Grant	July 8th 1875	107 . 74 . 55	Oct 2d 27th 1875

I hereby certify that the above Diagram of the Exterior Lines of Townships 17, 18, and 19 North, of Ranges 97, 98 and 104 West of the 6th Principal Meridian, in Wyoming Territory, is strictly conformable to the field notes of the survey thereof, on file in this Office, which have been examined and approved.

Surveyor Generals Office,
Cheyenne Wyo Jany 6th 1876.

Edw. C. David
Surv. Genl.

Click Here for Field Notes

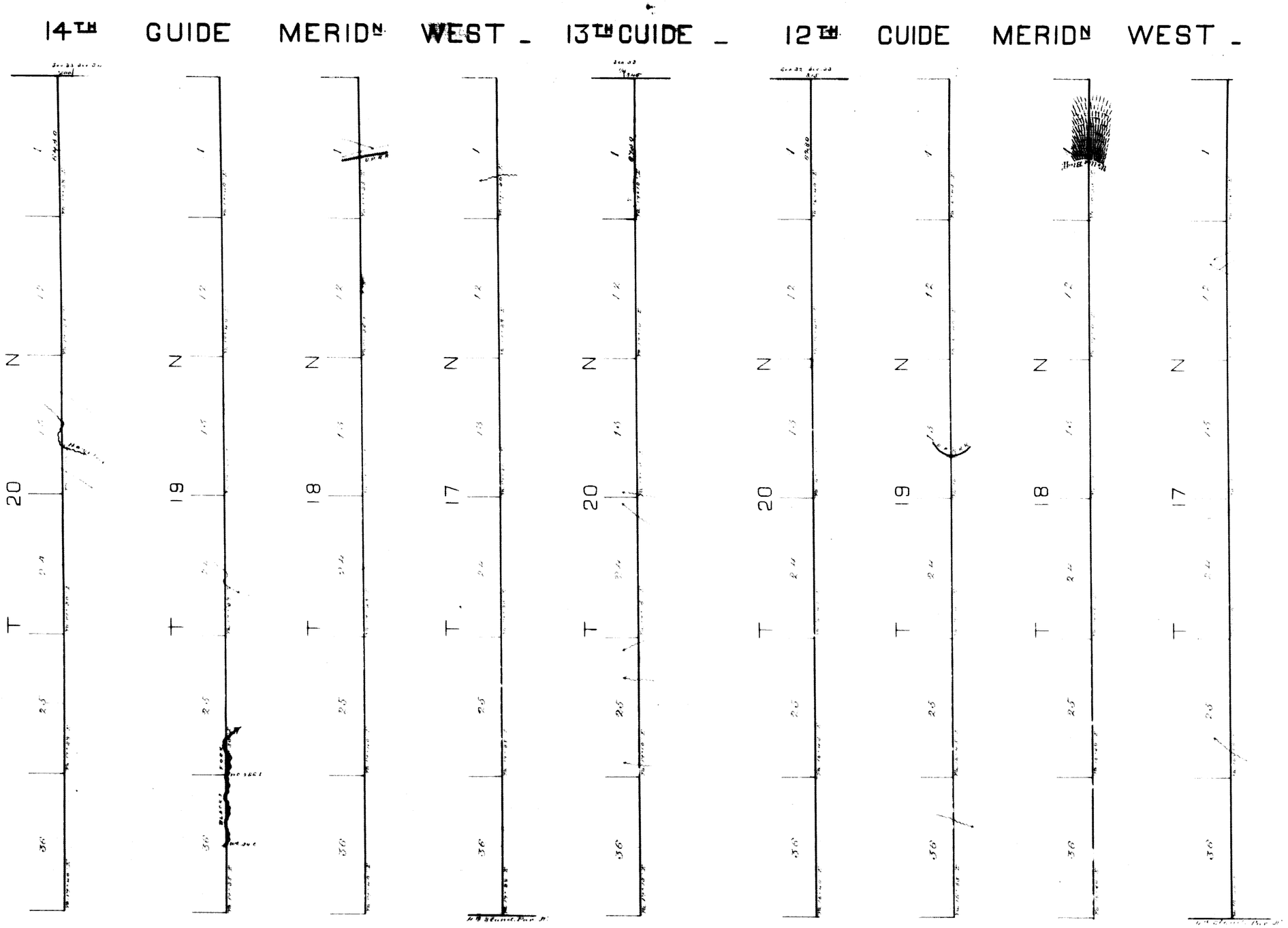

Survey Designated	By Whom Surveyed	Date of Contract	Amount of Surveys	When Surveyed
12th Guide M. W. Connections	Wm. O. Downey	June 21st 1873	23 · 62 · 80 / 0 · 3 · 15	July 26-28 1873
13th Guide M. W. Connections	Wm. O. Downey	June 21st 1873	5 · 67 · 50 / 0 · 6 · 45	Aug. 7th 1873
14th Guide M. W. Connections	Wm. O. Downey	June 21st 1873	23 · 64 · 50 / 0 · 7 · 00	August 22-24 1873

I hereby certify that the above Diagram the 12th, 13th, and 14th Guide Meridians, west of the 6th Principal Meridian on Wyoming Territory, is strictly conformable to the field notes of the survey thereof on file in this office which have been examined and approved.

Surveyor General's Office
Cheyenne Wyo. Nov 21st 1873

Silas Reed
Surv. Genl.