42

Click Here for Field Notes

73

4021

(4-675a)

Resurvey Township No. 19 North, Range No. 100 West of the Sixth Principal Meridian, Wyoming.

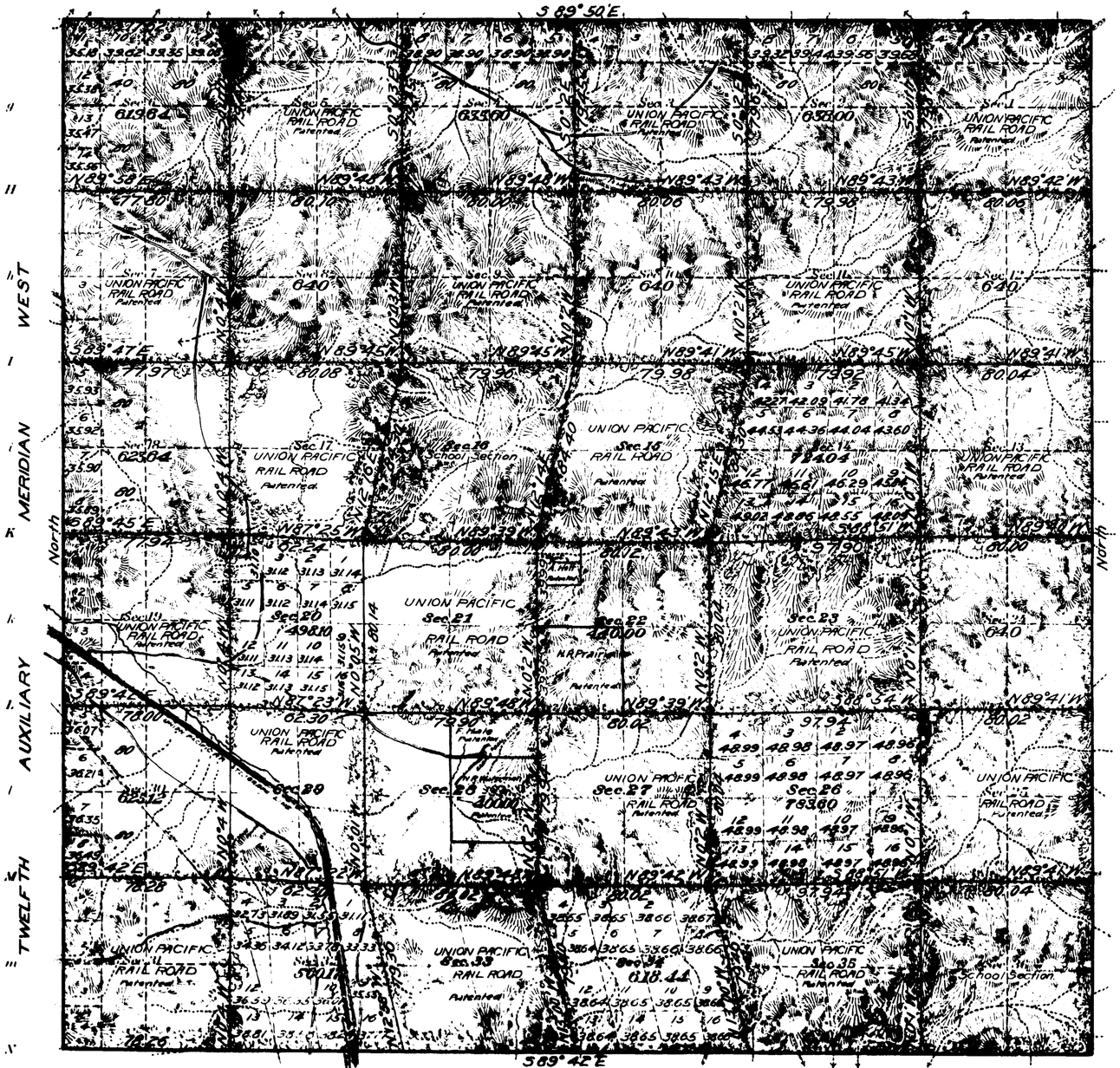

Table of Patented Entries in T. 19 N. R. 100 W. Not Segregated. Original Survey.				
Section	Subdivision	Entry	No.	Entryman
1	All	LG		Union Pacific
3	"	"		" "
5	"	"		" "
7	"	"		" "
9	"	"		" "
11	"	"		" "
13	"	"		" "
15	"	"		" "
16	"	SS		Wyoming
17	"	LG		Union Pacific
9	"	"		" "
21	"	"		" "
22	NW¼ NW¼	CC	207	Annon Holt
22	SW¼	CC	198	Henry H. Prairie
23	All	LG		Union Pacific
25	"	"		" "
27	"	"		" "
28	S½ NE¼, N½ SE¼	T&S	4-3	Noble P. Waterman
28	N½ NE¼	CC	188	Frank Hale
29	All	LG		Union Pacific
31	"	"		" "
33	"	"		" "
35	"	"		" "
36	"	SS		Wyoming

Sandstone and Coal indications throughout the township

Areas in Acres	
Public Land	9,726.35
Indian Reservation	
Indian Allotments	
Mineral Claims	
Water Surface	
Patented Land	13,209.48
Total Area	22,935.83

Scale 40 Chains to an inch

Mean Magnetic Declination 17° 22' E.

Latitude 41° 35' N

Longitude 108° 37' W

Surveys Designated	By Whom Surveyed	Group No.	Group Date	Amount of Surveys Mls.	chs.	lks.	When Surveyed Begun	When Surveyed Completed
[illegible]	[illegible]	1	[illegible]	17	75	88	August 3, 1910	September 6, 1910
"	"	"	"	60	00	12	September 9, 1910	October 3, 1910
[illegible]	[illegible]	[illegible]	[illegible]	6	00	00	[illegible]	[illegible]

Resurvey

The above map of Township No. 19 North, Range No. 100 West of the Sixth Principal Meridian Wyoming, is strictly conformable to the field notes of the resurvey thereof on file in this office, which have been examined and approved.

U. S. Surveyor General's Office,

Cheyenne, Wyoming, November 13, 1912.

Surveyor General.

2324-A

19-100

Accepted as in conformance with the act of Feb. 20, 1913, and that a plat thereof be transmitted to the Commissioner of the General Land Office. Oct. 6, 1913.

(28)

Click Here for Field Notes

Accession No. 4020

98

TOWNSHIP No. 18 NORTH, RANGE No. 100 WEST of the 6th Principal MERIDIAN.



Regular Rates 3 mils. 78 chs. 95 lks. } Sub. Ls.
Fragmented " 55 - 76 - 70 - }

Total number of Acres 23,007.30

Surveys Designated	By Whom Surveyed	Date of Contract	Amount of Surveys Mls.	Chs.	Lks.	When Surveyed	Magnetic Declination
Township lines	Richard Blackstone	Sept. 11th 1878	38	76	50	Sept. & Oct. 1878	
Subdivisions	A. M. Carson	Oct. 10th 1883	39	73	63	May 15-19, 1884	16°33' Rapid
Connections							
Retracing Tp'ls	.	.	17	78	37	Mch. 5-Apr. 3	

The above Map of Township No. 18 North Range No. 100 West of the Sixth Principal Meridian Wyoming Territory is strictly conformable to the field notes of the survey thereof on file in this Office which have been examined and approved

Surveyor General's Office
Cheyenne Wyoming
Dec. 20th 1884

Thos. W. McCormick
Surv. Genl.

A. BAST & CO. ST. LOUIS & N.Y.

2324

RESURVEY

TOWNSHIP EXTERIORS

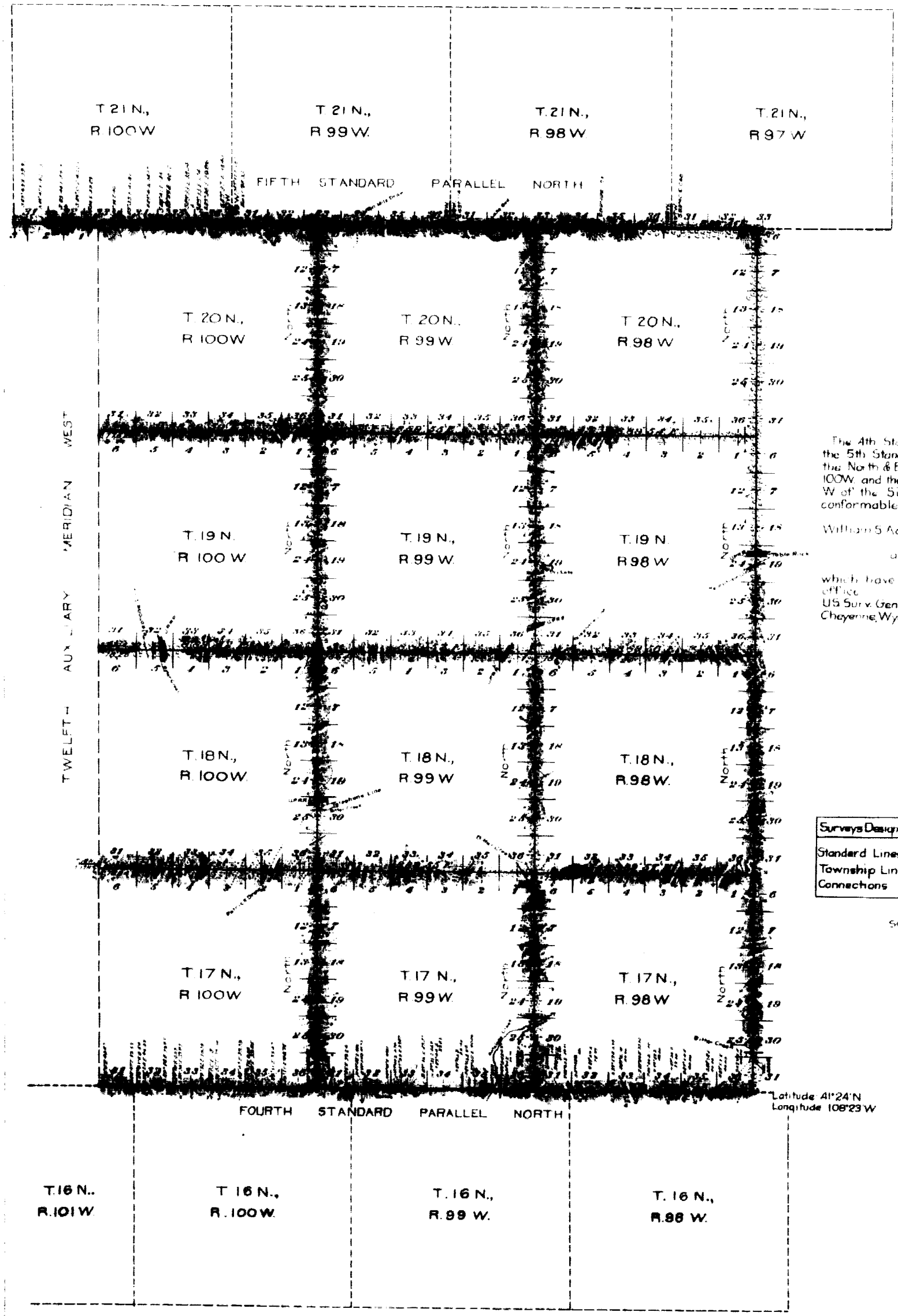

This Plat
of the
Resurvey of
The 4th Standard Parallel North, through Rs. 98, 99 & 100 W.
the 5th Standard Parallel North, through Rs. 98, 99 & 100 W.
the North & East boundaries of Ts 17, 18 & 19 N., Rs 98, 99 & 100 W. and the East boundaries of T 20 N, Rs 98, 99 & 100 W of the Sixth Principal Meridian, Wyoming, is strictly conformable to the field notes of the resurvey thereof
by
William S Adams & Wesley E Saxon US Transitmen
under their
assignment to Group I
dated July 14, 1910
which have been examined approved and filed in this office
US Surv Gen'ls Office
Cheyenne, Wyoming November 13 1912

Stephens D Stevenson
Surveyor General

Surveys Designated	Amount			When surveyed
	Mls	Chs	Lks	
Standard Lines	38	99	91	July 14, 1910-Oct 25, 1910
Township Lines	124	73	53	July 14, 1910-Oct 26, 1910
Connections		32	91	Aug 28, 1910-Oct 10, 1910

SCALE: 1 INCH TO 160 CHAINS

Compiled by the Surveyor General's Office & Examined

37
Indexes

4856

52

RESURVEY
TOWNSHIP EXTERIORS.

Scale: 1 inch to 160 chains.

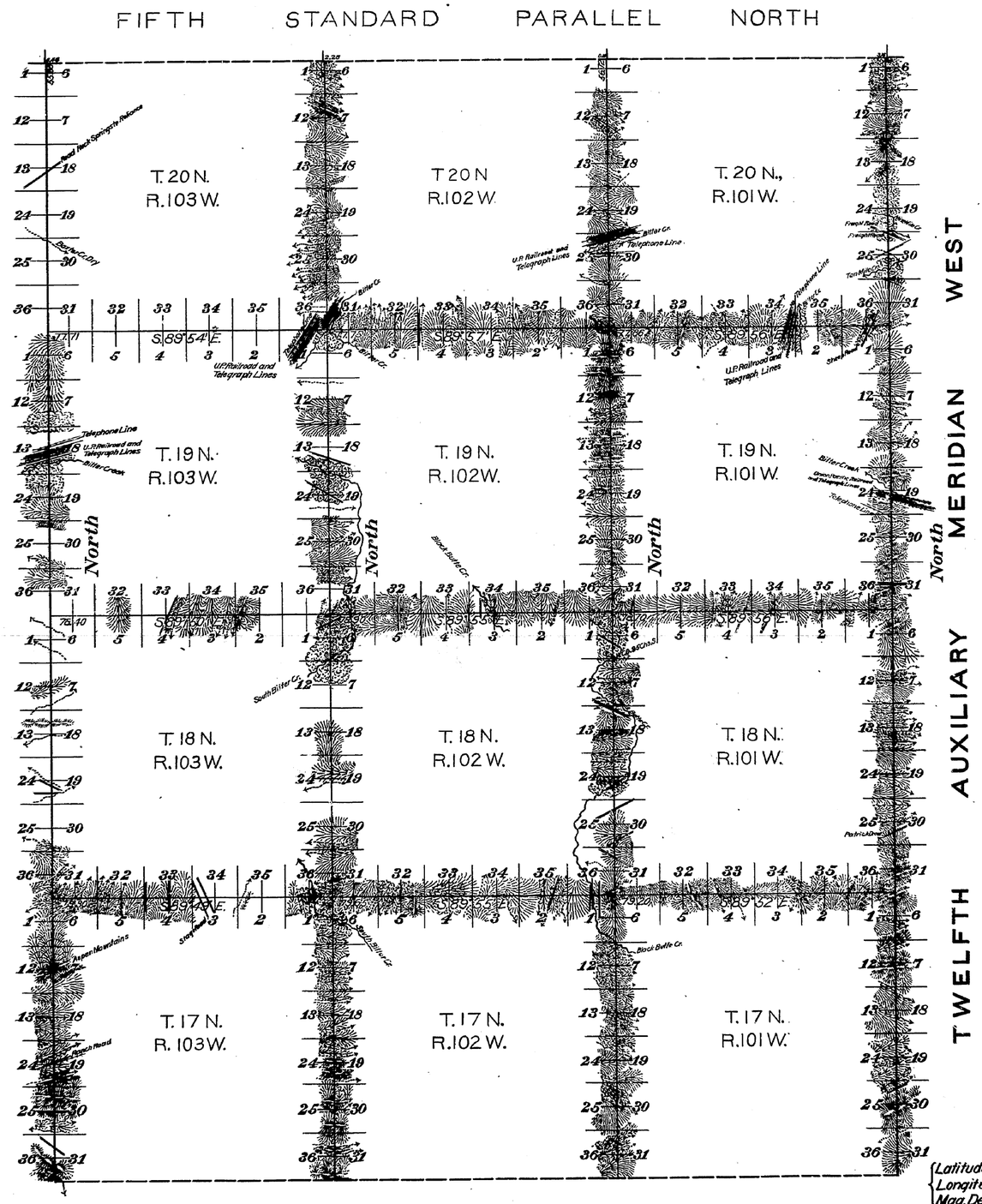

Latitude 41° 24' N.
Longitude 108° 43' 45" W.
Mag. Decl. 17° 20' E.

This Plat
of the Resurvey of
the Twelfth Auxiliary Meridian West through Townships 17, 18, 19 and 20 North; the North and West Boundaries of Townships 17, 18 and 19 North, Ranges 101, 102 and 103 West and the West Boundaries of Townships 20 North, Ranges 101, 102 and 103 West of the
Sixth Principal Meridian,
Wyoming,
is strictly conformable to the field notes of the resurvey thereof
by
Dougall and Burnham, U.S.D.S.,
under their
Contract No. 315,
dated July 12th, 1906,
which have been examined, approved and filed in this office.
U.S. Surv. Genl's Office,
Cheyenne, Wyoming,
January 14, 1908.

Alphens P. Hanson
U.S. Surv. Genl.

Table of Mileage.

Surveys Designated	Amount	When Surveyed.
Standard Lines Resur.	Mls. 23 Chs. 57 Lks. 55	July 12-August 31, 1906.
Township " "	124 76 27	July 15-October 21, 1906.
Connecting " "	10 00	" " "

2908

A.M.T.

Accepted by the Hon. Commissioner in his letter "E," August 21, 1908.

(9)

Indexed

Click Here for Field Notes

509

Compared.

EXTERIOR LINES

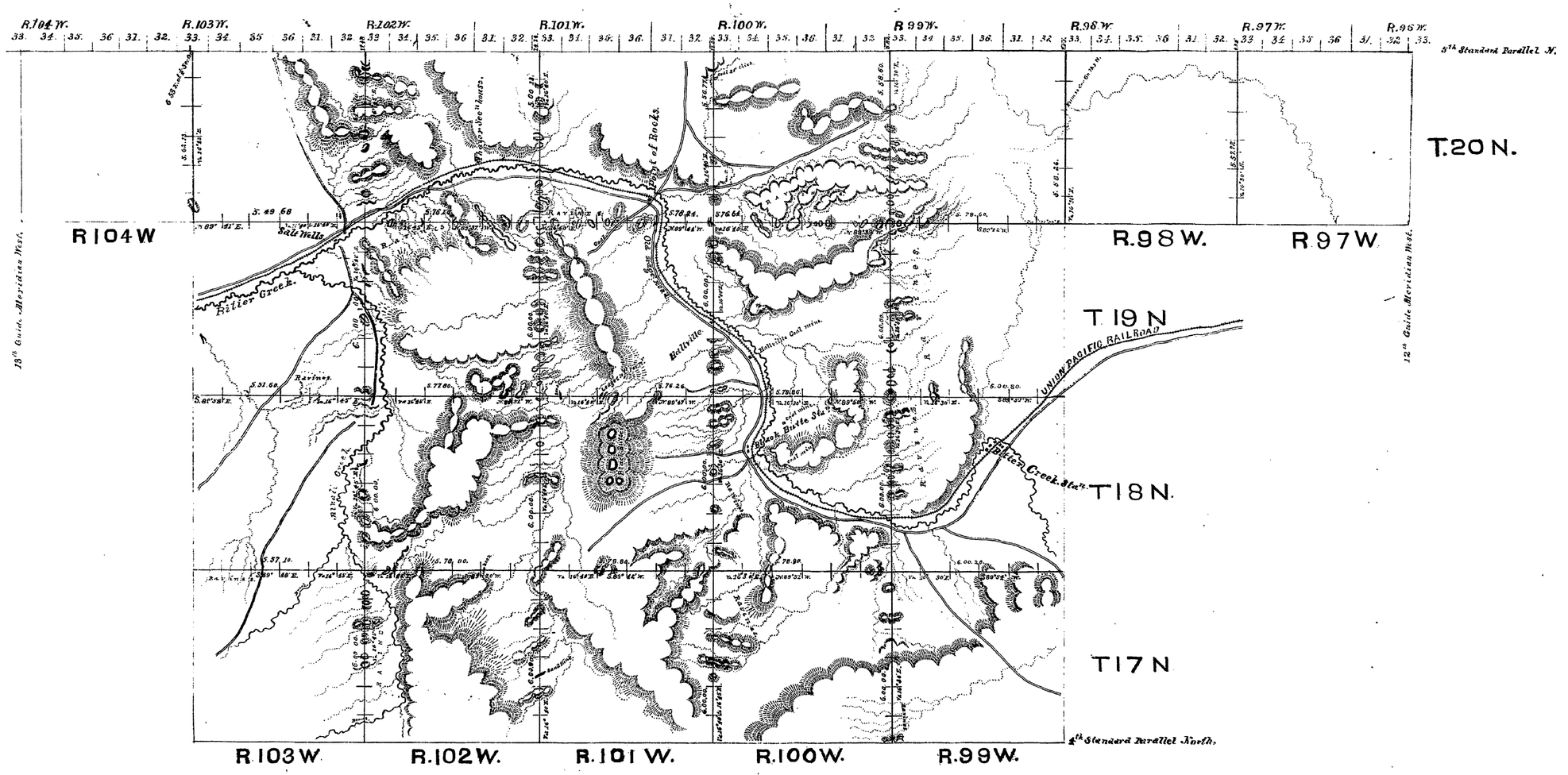

Surveys designated	By whom surveyed	Date of Contract	Amount of Surveys	When Surveyed
Township Exteriors	Richard Blackstone	September 11th 1876	200 73 95	Sept. & Oct. 1876
Connections	" "	" " "	71 " 68.	" " "

Surveyor Generals Office
Cheyenne, Wyo. Jan. 23. 1877

I hereby certify that the above diagram of the exterior lines of Township 20 North Ranges 97 and 98 West. Townships 17, 18, 19 and 20 North Ranges 99, 100, 101, 102 and 103 West, and Township 20 North, Range 104 West of the 6th Principal Meridian in Wyoming Territory, is strictly conformable to the field notes of the Survey thereof on file in this Office, which have been examined and approved.

Edw. C. David
Surveyor General.