39

Click Here for Field Notes

7

482

(4-675a)

Resurvey Township No. 19 North Range No. 104 West of the Sixth Principal Meridian, Wyoming



Meanders of

Posts	Courses	Ch's Lk's	Posts	Courses	Ch's Lk's	Posts	Courses	Ch's Lk's

Coal Land
Sec. 5
6
7
8
17
18
19
20
29
30
31
32

Latitude 41°34' N.
Longitude 109°05' W.
Mag. Decl. 17°10' E.

Total number of Acres 22703.58

Survey Designated	By Whom Surveyed	Date of Contract	Amount of Surveying M	Ch's	Lk's	When Surveyed
[illegible]	[illegible]	[illegible]	17	65	13	[illegible]
Subdivisions			59	45	60	[illegible]
[illegible]	[illegible]	[illegible]	[illegible]	[illegible]	[illegible]	[illegible]

The above Map of Resurvey of Township No. 19 North of Range No. 104 West of the Sixth Principal Meridian, Wyoming is strictly conformable to the field notes of the survey thereof on file in this office, which have been examined and approved.

Surveyor General's Office
Cheyenne Wyoming November 17 1909

[illegible]
Sur. Gen.

THE NORRIS PETERS CO. LTD. WASH. D.C.

[illegible]

413A

19-104

(9)

Click Here for Field Notes

8

481

TOWNSHIP No. 19 NORTH, RANGE No. 104 WEST OF THE SIXTH PRINCIPAL MERIDIAN

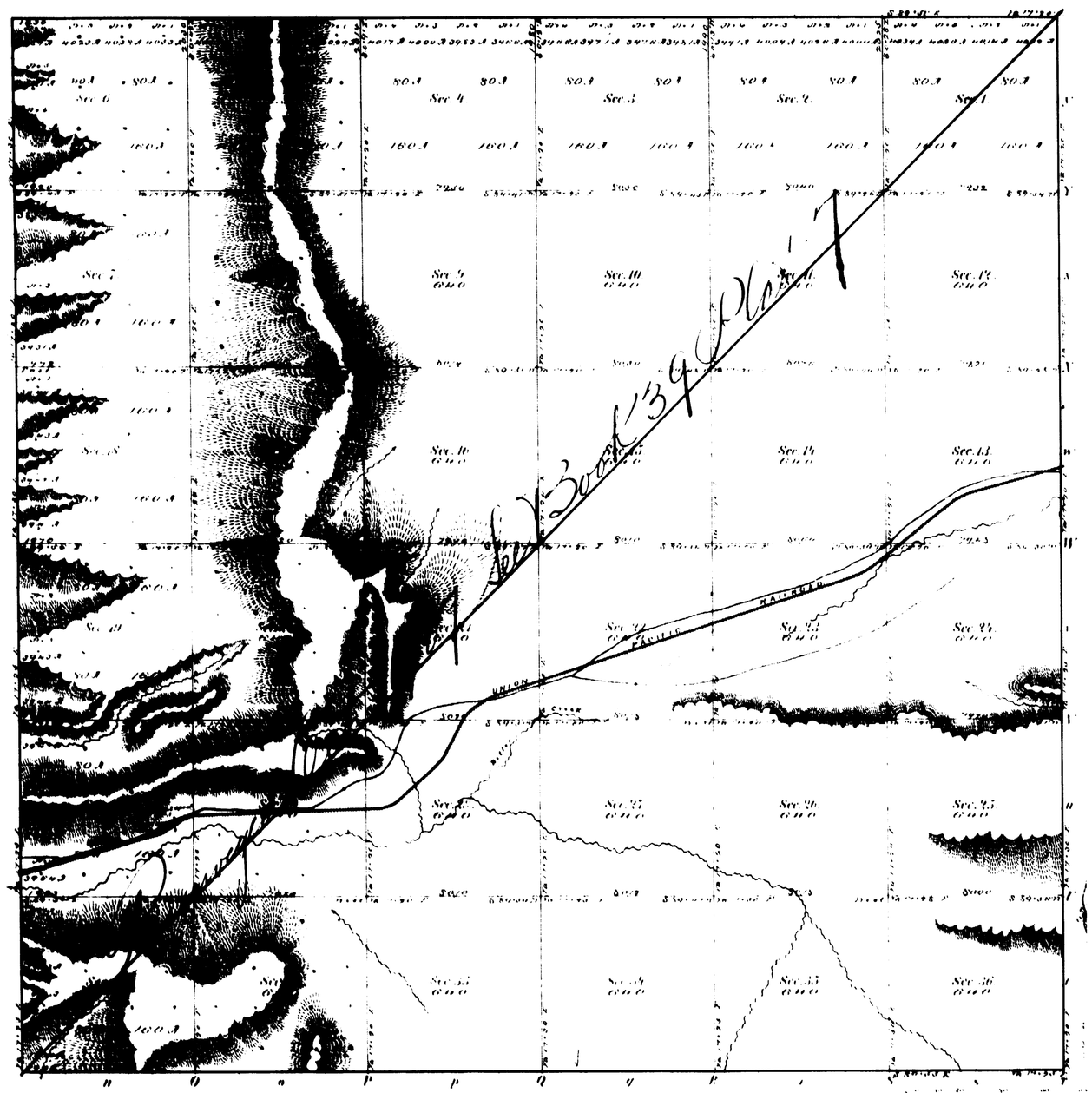

Meanders of

Posts	Courses	Ch's Lk's	Posts	Courses	Ch's Lk's	Posts	Courses	Ch's Lk's

Township lines Mediary & Grant July 8th 1875 [illegible] Oct 5th 1875

Subdivisions Mediary & Grant July 8th 1875 [illegible] Oct 8th 1875

Connections

13th Guide Merid'n [illegible] Dowrey October [illegible] 1875 [illegible] Jan 20th 1875

Plat of Map of Township No. 19 North of Range No. 104 [illegible] the [illegible] Principal Meridian in Wyoming [illegible] the field notes of the survey thereof on file in this Office which have been examined and approved

Surveyor General's Office Edw. C. David

Chairman Wyoming

January 6th 1876

416

39
Indexed

4058

4

RESURVEY

TOWNSHIP EXTERIORS

Scale: 160 chains to 1 inch



This Plat
of the Resurvey of
The Fourth Standard Parallel North through Ranges 104, 105 & 106 West
The Thirteenth Guide Meridian West through Townships 17, 18, 19 & 20 North
and the
North Boundary of Townships 17, 18 & 19 North, Ranges 104, 105 & 106 West
East Boundary of Townships 17, 18, 19 & 20 North, R. 106 West of the
Sixth Principal Meridian
Wyoming
is strictly conformable to the field notes of the survey thereof
by
Adams and Stewart U.S.D.Ss.
under their
Contract No. 326
dated June 24, 1907.
which have been examined, approved and filed in this office
U.S. Surv. Gen'l's Office
Cheyenne, Wyoming
November 12, 1909.

Stephens Surv. Gen'l

Table of Mileage

Surveys Designated	Amount Mls.	Chs.	Lks.	When Surveyed
Standard Lines	41	51	33	June 27-September 21, 1907
Township "	77	29	70	July 6-October 20, 1907
Connecting "		20	12	September 14, 21, 1907

Accepted by the Acting Commissioner in his letter "E" May 16, 1910.

2344

(8) Indexed

Click Here for Field Notes

464

EXTERIOR LINES.

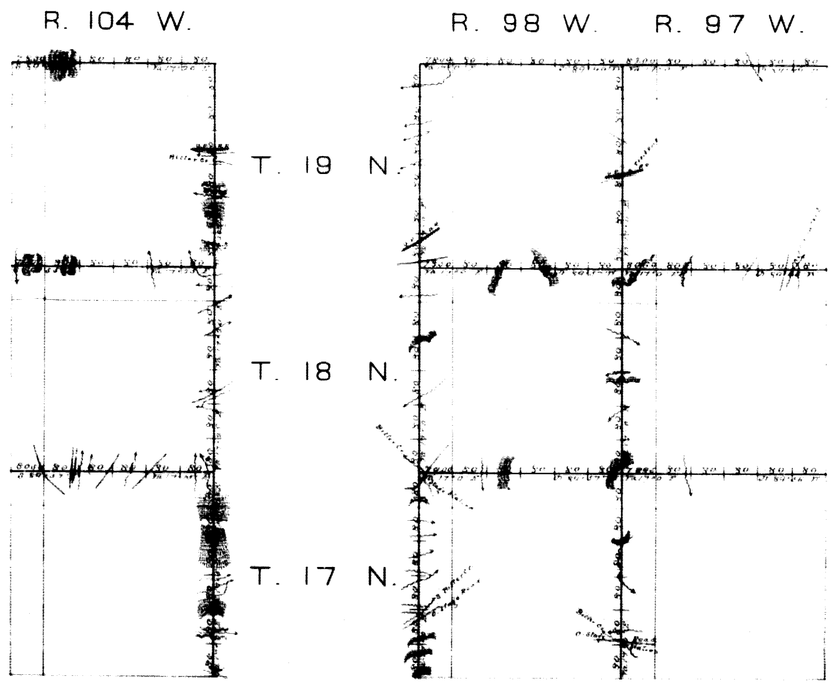

Surveys Designated	By Whom Surveyed	Date of Contract	Amt. of Surveys Mi. Chs. Lks.	When Surveyed
Exterior Lines	Mudgey & Grant	July 6th 1875	107 . 74 . 55	Oct. 2d 27th 1875

I hereby certify that the above Diagram of the Exterior Lines of Townships 17, 18, and 19 North, of Ranges 97, 98 and 104 West of the 6th Principal Meridian, in Wyoming Territory, is strictly conformable to the field notes of the survey thereof, on file in this Office, which have been examined and approved.

Surveyor General's Office,
Cheyenne Wyo Jany 6th 1876.

Edw. C. David
Sur. Gen.

Click Here for Field Notes

Indexes.

9

THIRTEENTH GUIDE MERIDIAN WEST

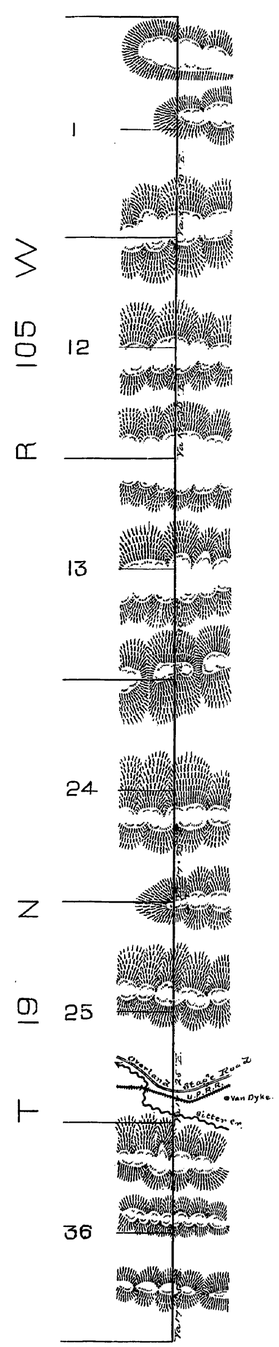

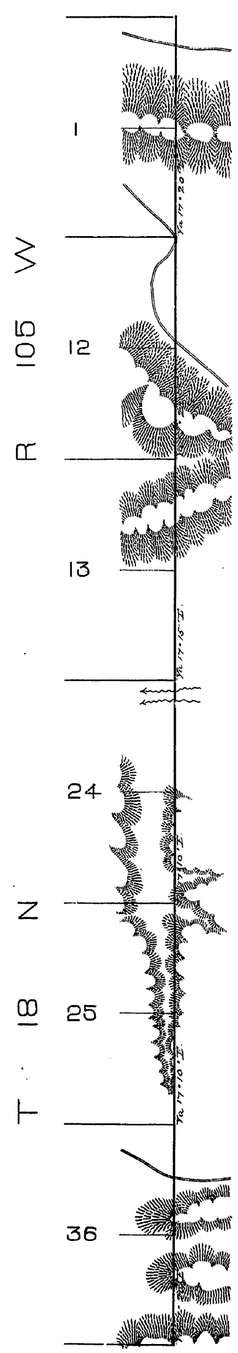

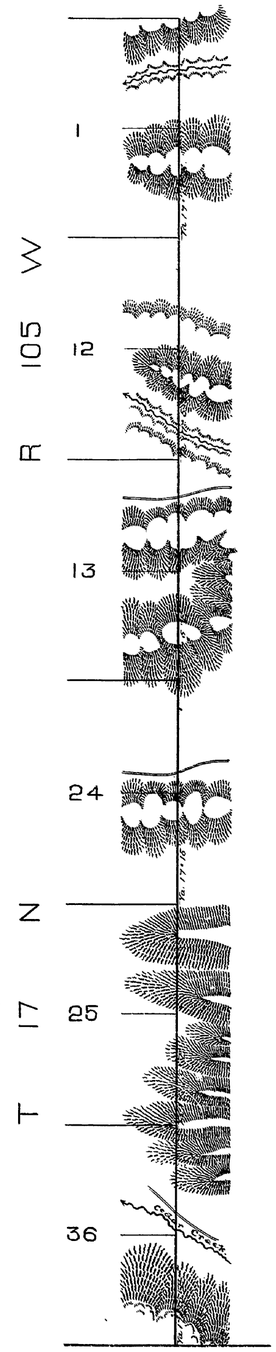

Surveys Designated	By Whom Surveyed	Date of Contract	Amt. of Surveys	When Surveyed
13th Guide Meridian	Stephen N. Downey	October 1st 1872	18 Miles	Nov. 18-20th 1872

I hereby certify that the above Diagram of the 13th Guide Meridian West, of 6th Principal Meridian, between Ranges 104 and 105 West is strictly conformable to the field notes of the survey thereof on file in this office, which have been examined and approved.

Surveyor General's Office.
Cheyenne Wyo. Dec 14th 1872

Silas Reed
Sur. Genl.