8290 **Click Here for Field Notes** ORIGINAL

TOWNSHIP 19 NORTH, RANGE 105 WEST, OF THE SIXTH PRINCIPAL MERIDIAN, WYOMING.

DEPENDENT RESURVEY AND SUBDIVISION OF SECTION 28

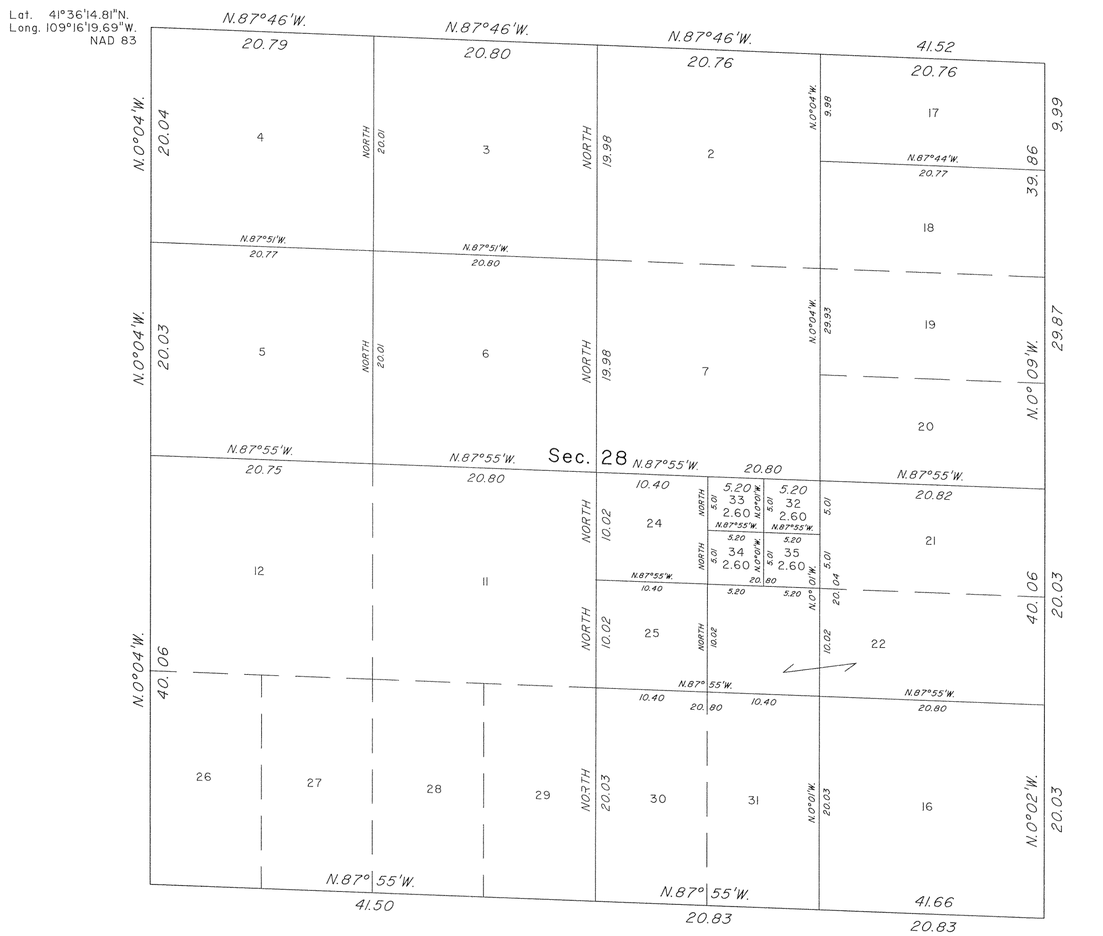

A history of earlier surveys is contained in the field notes.

This plat represents the dependent resurvey of a portion of the subdivisional lines designed to restore the corners in their true original locations according to the best available evidence, and the subdivision of section 28, T. 19 N., R. 105 W., Sixth Principal Meridian, Wyoming.

The lottings and areas are as shown on the plat approved November 12, 1909.

Survey executed by Lynn A. Forbes, Cadastral Surveyor, beginning August 9, 1999, and completed August 10, 1999, pursuant to Special Instructions dated July 28, 1999, for Group No. 665, Wyoming.

UNITED STATES DEPARTMENT OF THE INTERIOR
BUREAU OF LAND MANAGEMENT

Cheyenne, Wyoming September 22, 2000

This plat is strictly conformable to the approved field notes, and the survey, having been correctly executed in accordance with the requirements of law and the regulations of this Bureau, is hereby accepted.

For the Director

John P. Lee

Chief Cadastral Surveyor for Wyoming

10 5 0 20 40 60 80
Scale in Chains

W.H.B.

147 K

OFFICIALLY FILED: September 28, 2000

8077 Click Here for Field Notes

ORIGINAL

TOWNSHIP 19 NORTH, RANGE 105 WEST, OF THE SIXTH PRINCIPAL MERIDIAN, WYOMING.

DEPENDENT RESURVEY AND SUBDIVISION OF SECTION 4

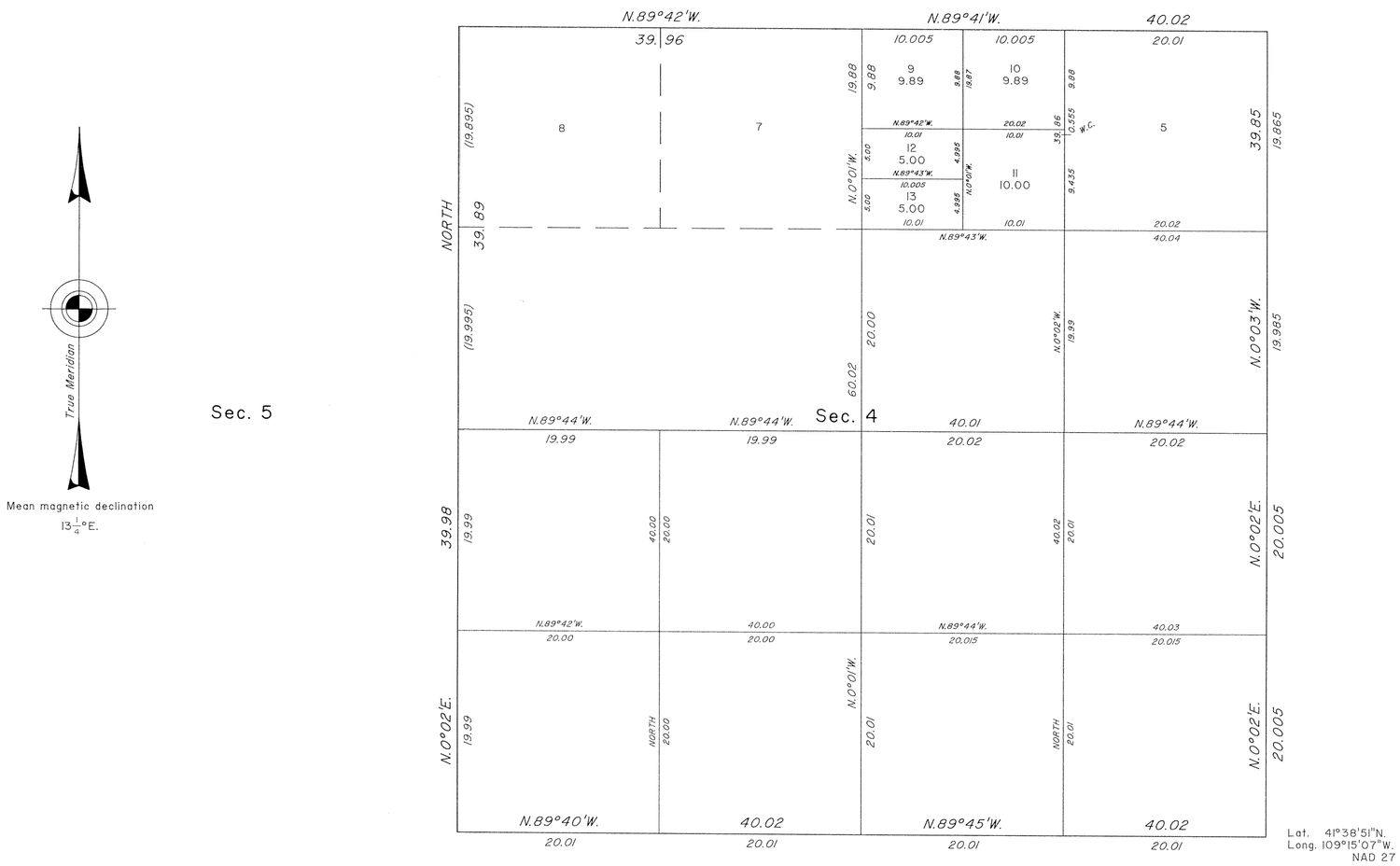

A history of surveys is contained in the field notes.

This plat represents the dependent resurvey of portions of the north boundary and subdivisional lines designed to restore the corners to their true original locations according to the best available evidence and the subdivision of Section 4, T. 19 N., R. 105 W., Sixth Principal Meridian, Wyoming.

Except as indicated hereon, the lottings and areas are as shown on the plat approved November 12, 1909.

Survey executed by Thomas E. Casinger, Cadastral Surveyor, beginning May 1, 1995 and completed May 8, 1995 pursuant to Special Instructions dated February 28, 1995, for Group No. 600, Wyoming.

UNITED STATES DEPARTMENT OF THE INTERIOR
BUREAU OF LAND MANAGEMENT

Cheyenne, Wyoming December 12, 1995

This plat is strictly conformable to the approved field notes, and the survey, having been correctly executed in accordance with the requirements of law and the regulations of this Bureau, is hereby accepted.

For the Director

John P. Lee

Chief Cadastral Surveyor for Wyoming

10 5 0 20 40 60 80

Scale in Chains

W.H.B.

OFFICIALLY FILED: January 22, 1996

147 J

7607

ORIGINAL

TOWNSHIP 19 NORTH, RANGE 105 WEST, OF THE SIXTH PRINCIPAL MERIDIAN, WYOMING.

SUPPLEMENTAL PLAT OF SECTION 16

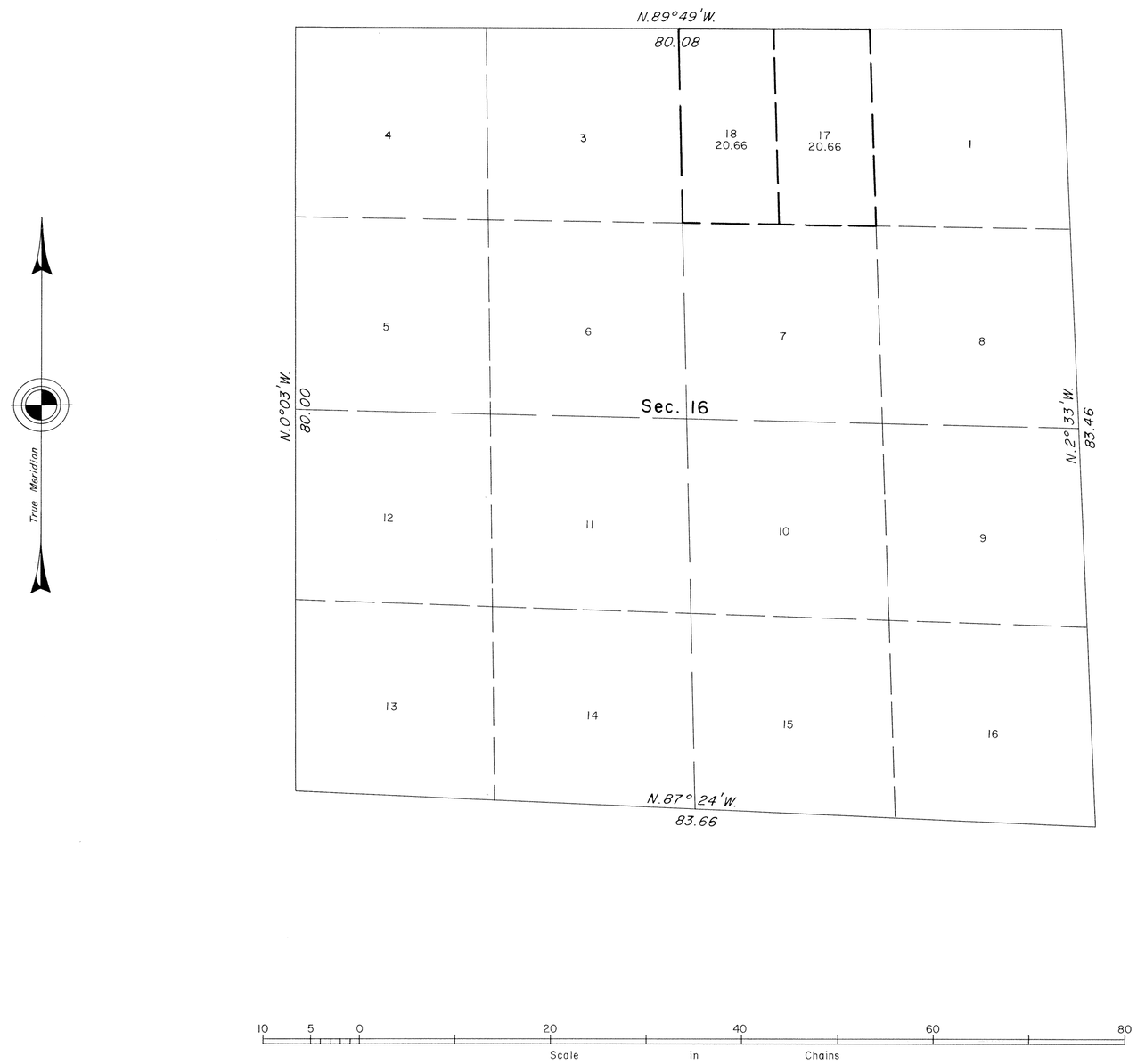

This plat showing a subdivision of original lot 2, Sec. 16, T. 19 N., R. 105 W., Sixth Principal Meridian, Wyoming, is based upon the plat approved November 12, 1909, and accepted May 16, 1910.

UNITED STATES DEPARTMENT OF THE INTERIOR
BUREAU OF LAND MANAGEMENT
Cheyenne, Wyoming August 4, 1982

This plat, showing amended lottings, is based upon the official records and, having been correctly prepared in accordance with the regulations of this Bureau, is hereby accepted.

For the Director

Richard L. Parker

Chief Cadastral Surveyor

W.H.B.

DDB

147 I

7433

ORIGINAL

TOWNSHIP 19 NORTH, RANGE 105 WEST, OF THE SIXTH PRINCIPAL MERIDIAN, WYOMING.

SUPPLEMENTAL PLAT OF SECTION 28



This supplemental plat of Sec. 28, T. 19 N., R. 105 W., Sixth Principal Meridian, Wyoming, shows a subdivision of Lots 1, 8, 9, 10, 13, 14 and 15, based on the plat approved November 12, 1909.

UNITED STATES DEPARTMENT OF THE INTERIOR
BUREAU OF LAND MANAGEMENT
Washington, D.C. April 3, 1979

This plat, showing amended lottings, is based upon the official records and having been correctly prepared in accordance with the regulations of this Bureau, is hereby accepted.

For the Director

Bernard W. Gallop

Chief, Division of Cadastral Survey

W.H.B.

147 H

Click Here for Field Notes

7396

ORIGINAL

SHEET 1 OF 2

TOWNSHIP 19 NORTH, RANGE 105 WEST, OF THE SIXTH PRINCIPAL MERIDIAN, WYOMING.

DEPENDENT RESURVEY AND SUBDIVISION OF SECTION 14

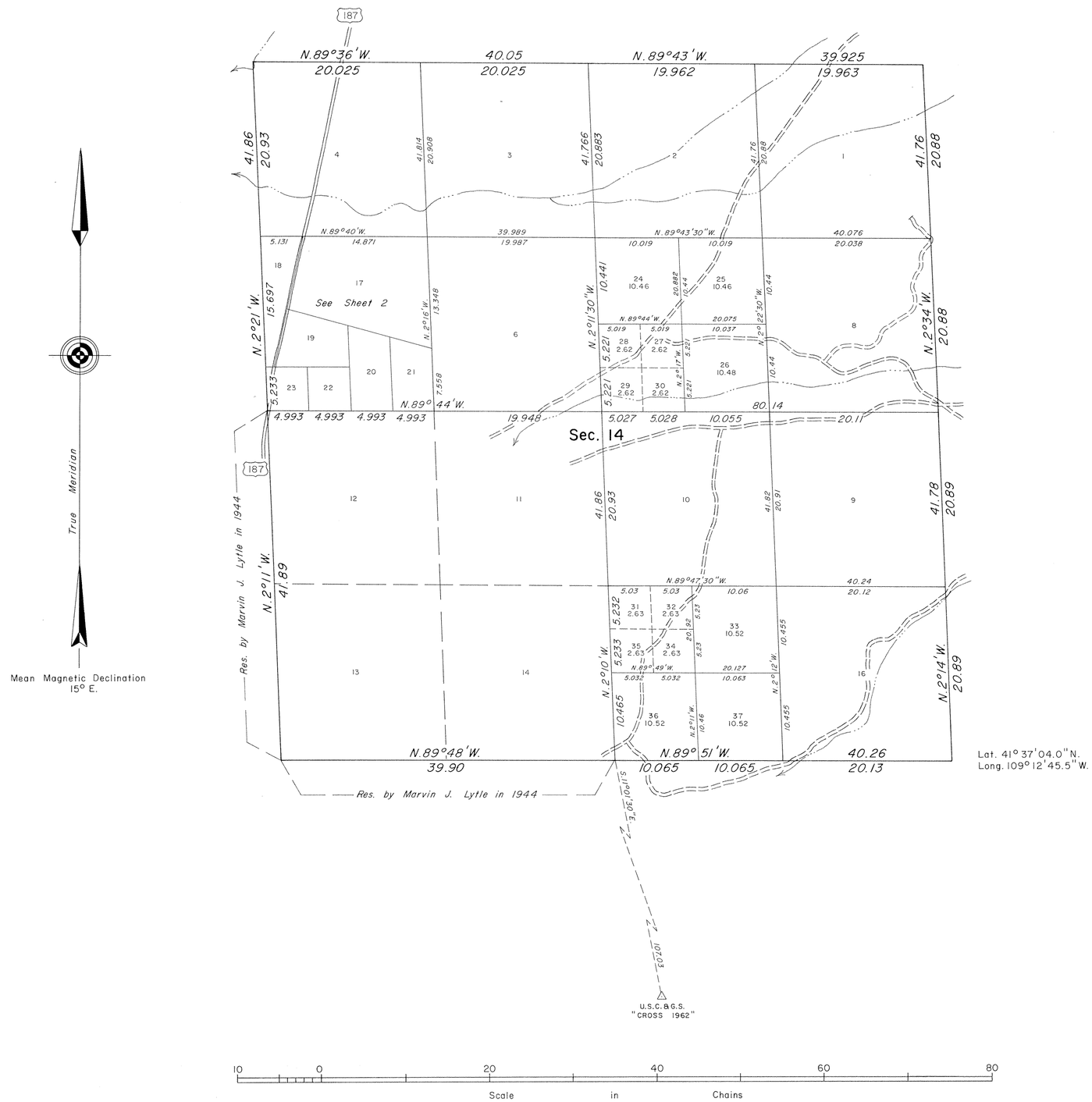

Lat. 41° 37'04.0"N.
Long. 109° 12'45.5"W.

A history of surveys is contained in the field notes.

This plat, in two sheets, represents the dependent resurvey of a portion of the subdivisional lines, T. 19 N., R. 105 W., Sixth Principal Meridian, Wyoming, designed to restore the corners in their true original locations according to the best available evidence, the subdivision of section 14, and the survey of lots 17 through 23, section 14.

Except as shown hereon, the lottings and areas are as shown on the plat approved November 12, 1909.

Survey executed by William W. Finnicum, Supervisory Cadastral Surveyor, beginning April 25, 1975, and completed May 5, 1975, pursuant to Special Instruction dated March 25, 1975, for Group No. 372, Wyoming.

UNITED STATES DEPARTMENT OF THE INTERIOR
BUREAU OF LAND MANAGEMENT
Washington, D.C. April 19, 1978

This plat is strictly conformable to the approved field notes, and the survey, having been correctly executed in accordance with the requirements of law and the regulations of this Bureau, is hereby accepted.

For the Director

D. Voorhees

Acting Chief, Division of Cadastral Survey

W.H.B.

147F

TOWNSHIP 19 NORTH, RANGE 105 WEST, OF THE SIXTH PRINCIPAL MERIDIAN, WYOMING.

SURVEY OF LOTS 17 THROUGH 23, SECTION 14

Reference should be made to Sheet No. 1 for survey information.

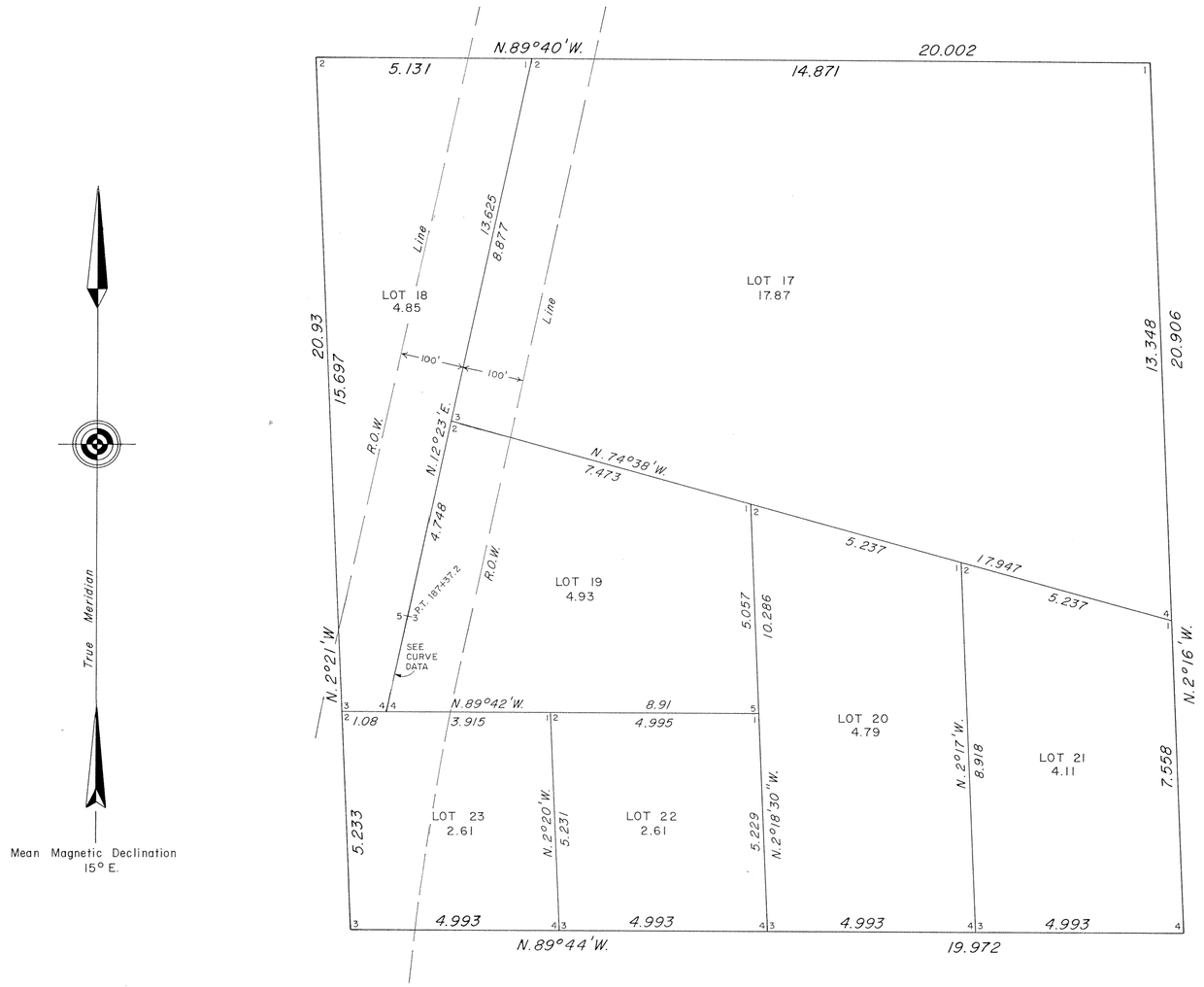

CURVE DATA

R = 5729.6'
Δ = 24°07'
D = 1°00'
L = 2411.7'

10 5 0 10 20

Scale in Chains

UNITED STATES DEPARTMENT OF THE INTERIOR
BUREAU OF LAND MANAGEMENT
Washington, D.C. April 19, 1978

This plat is strictly conformable to the approved field notes, and the survey, having been correctly executed in accordance with the requirements of law and the regulations of this Bureau, is hereby accepted.

For the Director

Acting Chief, Division of Cadastral Survey

W.H.B.

147G

Rc. 6730

ORIGINAL

TOWNSHIP 19 NORTH, RANGE 105 WEST OF THE SIXTH PRINCIPAL MERIDIAN, WYOMING

SUPPLEMENTAL PLAT

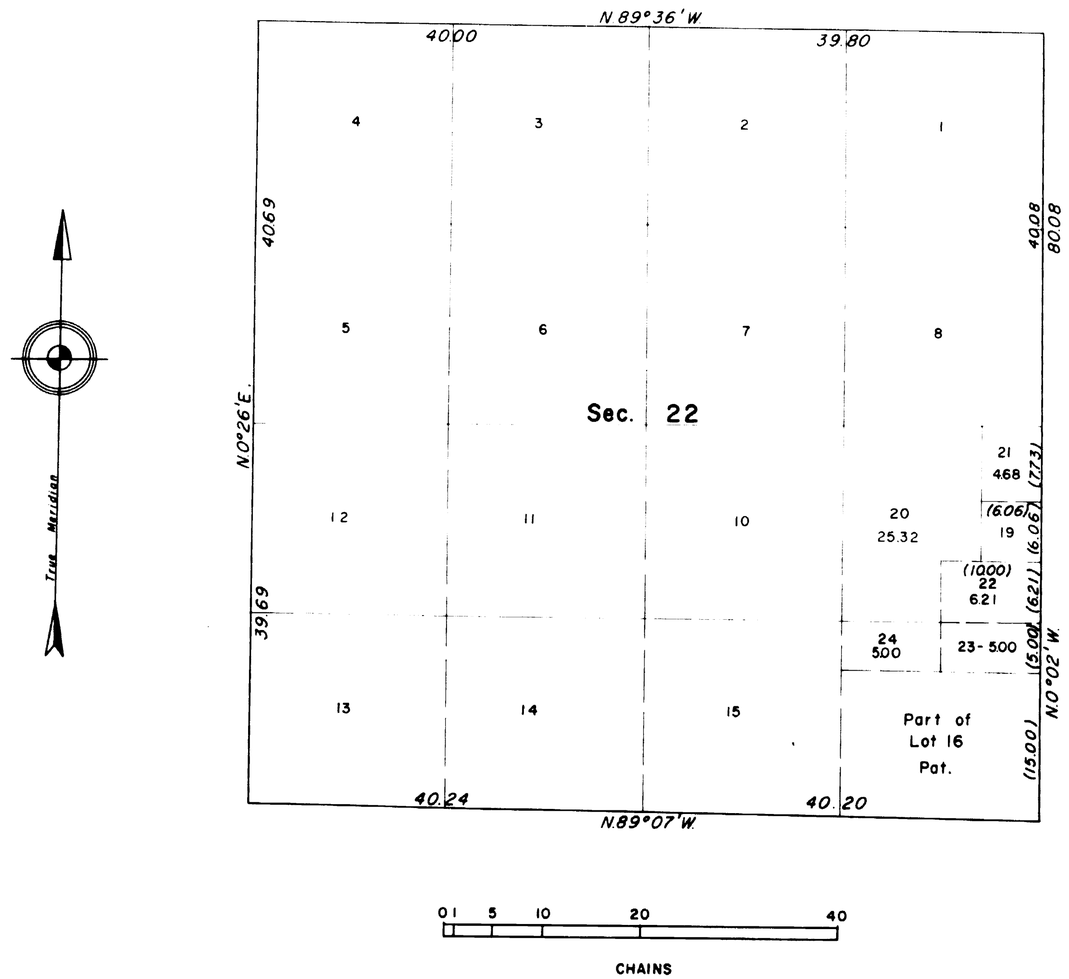

This plat, showing a subdivision of lots 17 and 18 of section 22, T. 19 N., R. 105 W. of the Sixth Principal Meridian, Wyoming, is based upon the plat approved November 12, 1909, and the plats accepted August 20, 1947 and August 13, 1956, to which reference will be made for lottings and areas not shown hereon.

UNITED STATES DEPARTMENT OF THE INTERIOR
BUREAU OF LAND MANAGEMENT
Washington, D.C. September 5, 1957

This plat showing amended lottings, having been correctly prepared in accordance with the regulations, is hereby accepted.

For the Director

Donald O. Clement

Acting Cadastral Engineering Staff Officer

DO

147-E

Sent to L.O. Dec. 13, 1957

19-105

Rc. 6701

ORIGINAL

TOWNSHIP 19 NORTH, RANGE 105 WEST OF THE SIXTH PRINCIPAL MERIDIAN, WYOMING

SUPPLEMENTAL PLAT

RECEIVED
DEC 27 1956
Bureau of Land Management
Land Office
Cheyenne, Wyoming

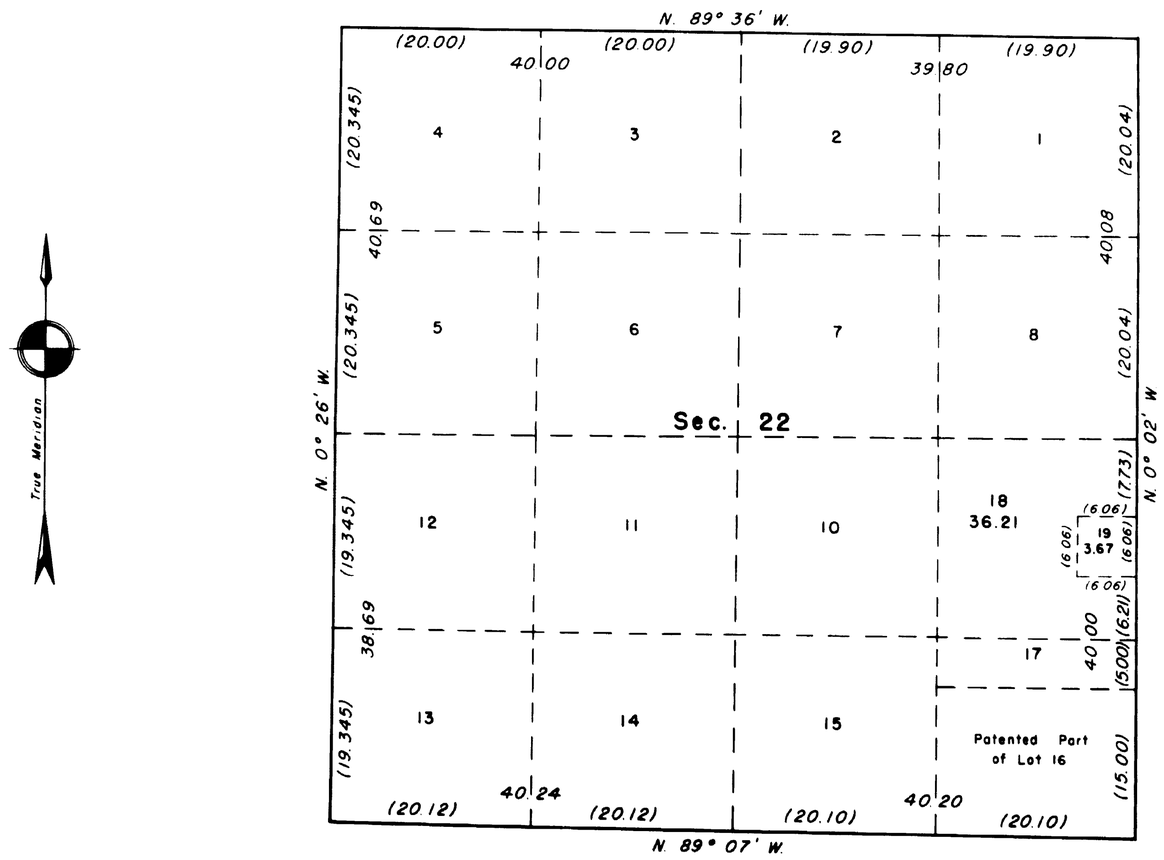

True Meridian

0 5 10 20 40
SCALE IN CHAINS

This plat, showing a subdivision of original lot 9, section 22, Township 19 North, Range 105 West of the 6th Principal Meridian, Wyoming, is based upon plat accepted August 20, 1947 and plat approved November 12, 1909, to which reference will be made for lottings and areas not shown hereon.

UNITED STATES DEPARTMENT OF THE INTERIOR
BUREAU OF LAND MANAGEMENT
Washington, D. C. August 13, 1956

This plat showing amended lottings, having been correctly prepared in accordance with the regulations, is hereby accepted.

For the Director

Earl J. Harrington

Cadastral Engineering Staff Officer

MLL

147-D

19-105

Acres. 6438

ORIGINAL

TOWNSHIP 19 NORTH. RANGE 105 WEST. OF THE 6TH PRINCIPAL MERIDIAN. WYOMING

SUPPLEMENTAL PLAT OF SECTION 22

SCALE: 10 CHAINS TO AN INCH

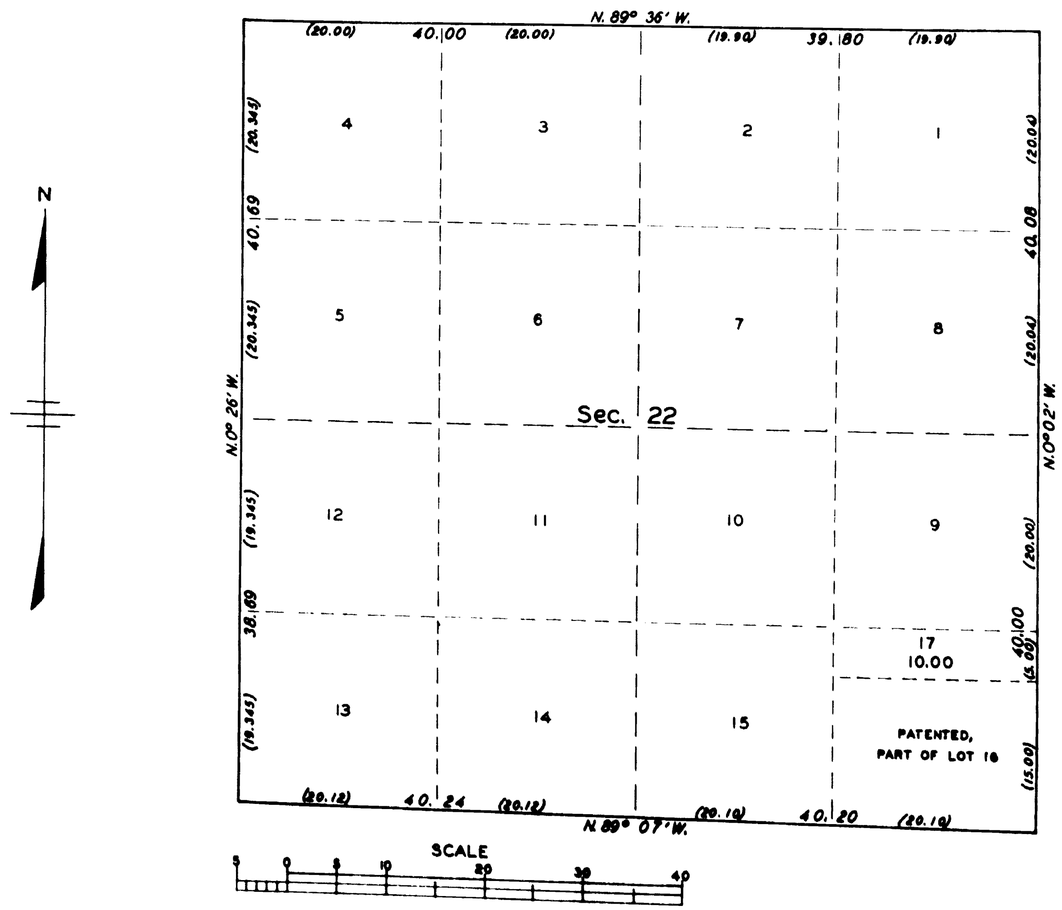

UNITED STATES
DEPARTMENT OF THE INTERIOR
BUREAU OF LAND MANAGEMENT

WASHINGTON, D. C. AUGUST 20, 1947.

THIS SUPPLEMENTAL PLAT OF SEC. 22, TOWNSHIP NO. 19 NORTH RANGE NO. 105 WEST, OF THE SIXTH PRINCIPAL MERICIAN, WYOMING, BASED UPON PLAT APPROVED NOVEMBER 12, 1909, SHOWING A SUBDIVISION OF LOT 16, TO ACCOMMODATE EXCHANGE APPLICATION EVANSTON 022404, HAVING BEEN CORRECTLY PREPARED IN ACCORDANCE WITH THE REGULATIONS OF THIS BUREAU, IS HEREBY APPROVED.

Thos. O'Donnell

ASSISTANT DIRECTOR.

BLS

147-C

Recd at Public Room Sept 17, 1947

19-105

Click Here for Field Notes

Accep. 6366

ORIGINAL

TOWNSHIP No. 19 NORTH, RANGE No. 105 WEST OF THE SIXTH PRINCIPAL MERIDIAN, WYOMING.

DEPENDENT RESURVEY OF SECTIONS 14 AND 24.

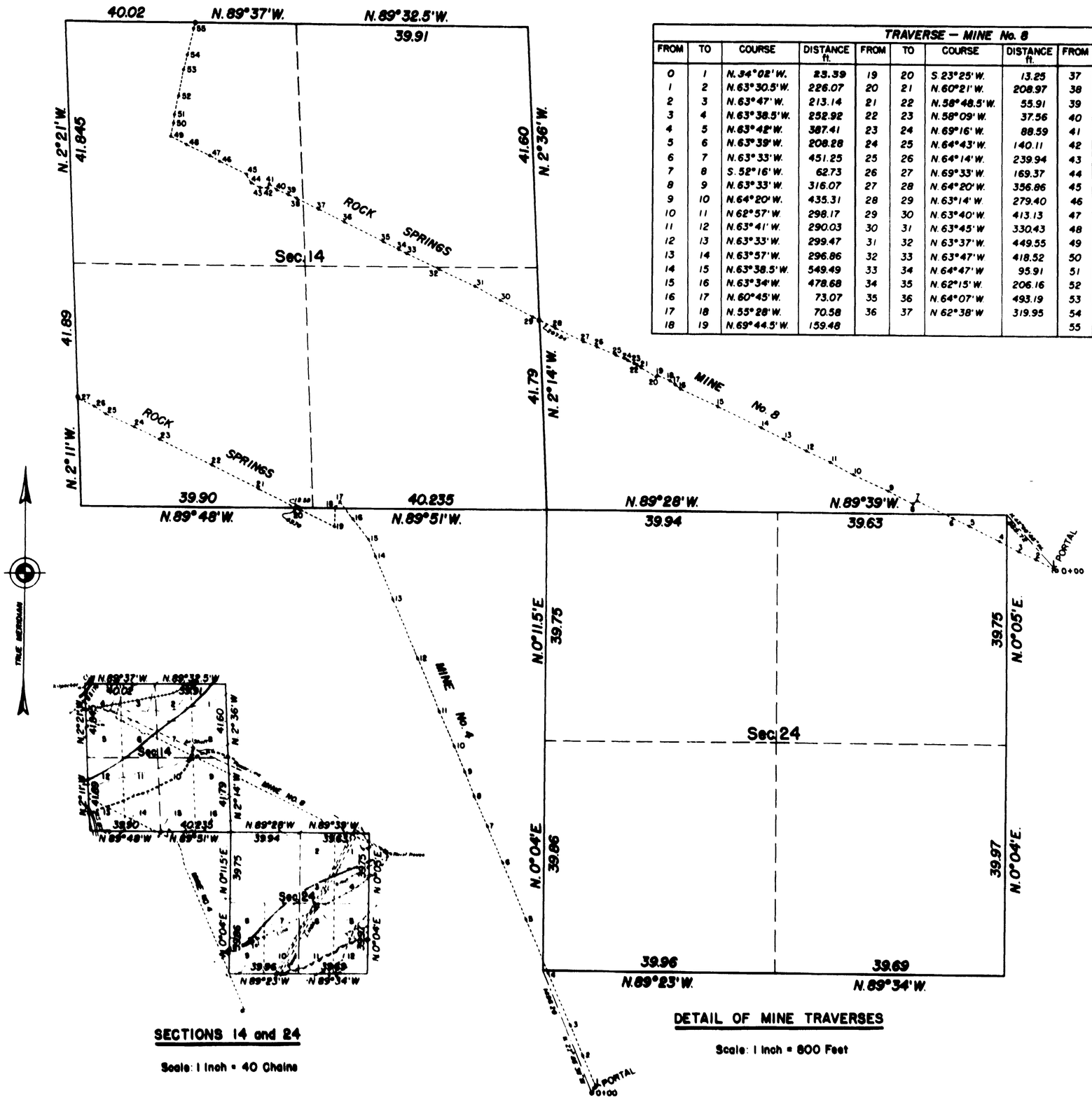

SECTIONS 14 and 24

Scale: 1 Inch = 40 Chains

DETAIL OF MINE TRAVERSES

Scale: 1 Inch = 800 Feet

TRAVERSE – MINE No. 8											
FROM	TO	COURSE	DISTANCE ft.	FROM	TO	COURSE	DISTANCE ft.	FROM	TO	COURSE	DISTANCE ft.
0	1	N. 34°02'W.	23.39	19	20	S. 23°25'W.	13.25	37	38	N. 64°06.5'W.	280.84
1	2	N. 63°30.5'W.	226.07	20	21	N. 60°21'W.	208.97	38	39	N. 62°47'W.	109.79
2	3	N. 63°47'W.	213.14	21	22	N. 58°48.5'W.	55.91	39	40	N. 65°13'W.	131.14
3	4	N. 63°38.5'W.	252.92	22	23	N. 58°09'W.	37.56	40	41	N. 61°17'W.	116.19
4	5	N. 63°42'W.	387.41	23	24	N. 69°16'W.	88.59	41	42	S. 15°38'W.	37.87
5	6	N. 63°39'W.	208.28	24	25	N. 64°43'W.	140.11	42	43	S. 89°03'W.	90.94
6	7	N. 63°33'W.	451.25	25	26	N. 64°14'W.	239.94	43	44	N. 62°38'W	118.42
7	8	S. 52°16'W.	62.73	26	27	N. 69°33'W.	169.37	44	45	N. 25°50'W.	107.36
8	9	N. 63°33'W.	316.07	27	28	N. 64°20'W.	356.86	45	46	N. 63°52'W.	331.40
9	10	N. 64°20'W.	435.31	28	29	N. 63°14'W.	279.40	46	47	N. 62°26'W.	141.15
10	11	N 62°57'W.	298.17	29	30	N. 63°40'W.	413.13	47	48	N. 63°51'W.	294.30
11	12	N. 63°41'W.	290.03	30	31	N. 63°45'W	330.43	48	49	N. 63°55'W.	203.86
12	13	N. 63°33'W.	299.47	31	32	N 63°37'W.	449.55	49	50	N 11° 12'E.	145.92
13	14	N. 63°57'W.	296.86	32	33	N. 63°47'W	418.52	50	51	N. 6°46'E.	105.93
14	15	N. 63°38.5'W.	549.49	33	34	N. 64°47'W	95.91	51	52	N. 12°10'E.	214.69
15	16	N. 63°34'W.	478.68	34	35	N. 62°15'W.	206.16	52	53	N 11°37'E.	300.97
16	17	N. 60°45'W.	73.07	35	36	N. 64°07'W.	493.19	53	54	N. 14°17'E	180.45
17	18	N. 55°28'W.	70.58	36	37	N 62°38'W	319.95	54	55	N. 13°31'E	303.99
18	19	N. 69°44.5'W.	159.48					55	Bdy.	N 16°34'E.	70.99

TRAVERSE – MINE No. 4			
FROM	TO	COURSE	DISTANCE ft.
0	1	N. 32°17'E.	76.41
1	2	N. 23°03.5'W.	380.98
2	3	N. 22°43.5'W.	372.65
3	4	N. 22°52.5'W	634.68
4	5	N. 22°58.5'W.	669.11
5	6	N. 23°00'W.	704.11
6	7	N. 22°57'W.	444.10
7	8	N. 23°39.5'W.	378.44
8	9	N. 23°12'W.	300.45
9	10	N. 21°56'W.	314.21
10	11	N. 22°44'W.	431.76
11	12	N. 23°23'W	640.77
12	13	N. 22°37'W.	735.72
13	14	N. 23°10'W.	529.78
14	15	N. 21°51'W	211.95
15	16	N. 36°33.5'W	281.14
16	17	N. 38°17'W	251.82
17	18	S. 42°37'W	74.23
18	19	S. 3°05'W.	230.00
19	20	N. 63°25'W.	442.01
20	21	N. 63°46'W	532.51
21	22	N. 63°34.5'W.	596.96
22	23	N. 63°37'W	659.78
23	24	N. 63°39'W.	318.84
24	25	N. 63°54'W	358.53
25	26	N. 62°33'W	154.64
26	27	N. 63°58'W.	200.13
27	Bdy.	N. 24°49'W.	10.46

MEMORANDUM

Dependent resurvey of the boundaries of sections 14 and 24; ties to Rock Springs Mines Nos 4 and 8, establishment of underground monuments in the mine workings on the boundaries of section 14; all executed by Marvin J. Lytle, Associate Cadastral Engineer, April 12 - July 11, 1944, under Special Instructions dated October 6, 1943, for Group No. 200, Wyoming, authorized by General Land Office memorandum "E" dated August 13, 1943.

Boundaries of sections 14 and 24 resurveyed by Adams and Stewart, Deputy Surveyors, in 1907, as shown upon the plat approved November 12, 1909, on which the areas are shown.

UNITED STATES DEPARTMENT OF THE INTERIOR

GENERAL LAND OFFICE

Denver, Colorado, March 27, 1945

This plat of Township No. 19 North, Range No 105 West, of the Sixth Principal Meridian, Wyoming, is strictly conformable to the field notes of the survey thereof which have been examined and approved.

Supervisor of Surveys

Washington, D.C., AUGUST 13, 1945.

The survey represented by this plat having been correctly executed in accordance with the requirements of law and the regulations of this office is hereby accepted.

Assistant Commissioner.

RGM

147-B

19-105

161

Click Here for Field Notes

11

(4-675a)

Resurvey Township No. 19 North, Range No. 105 West of the Sixth Principal Meridian, Wyoming



Meanders of

Posts	Courses	Ch. Lk.	Posts	Courses	Ch. Lk.	Posts	Courses	Ch. Lk.

Coal underlies whole Township

Latitude 41°54' N
Longitude 109°15' W
Mag. Decl. 17° 12' E

Surveys Suspended | By Whom Surveyed | Date of Contract | Amount of Surveys | When Surveyed

Township lines	[illegible]	[illegible]	24	02	36	[illegible]
Subdivisions			60	20	10	[illegible]

The above plat of township No. 19 North of Range No. 105 West of the Sixth Principal Meridian, Wyoming is strictly conformable to the field notes of the survey thereof on file in this office, which have been examined and approved.

Surveyor General's Office
Cheyenne Wyoming November 12, 1904

[illegible]
Surv. Gen.

Special instructions in [illegible] 5 [illegible] duplicate forwarded to Evanston Land Office [illegible]

Click Here for Field Notes

No 28

TOWNSHIP No 18 NORTH RANGE No 108 WEST OF 6TH PRINCIPAL MERIDIAN

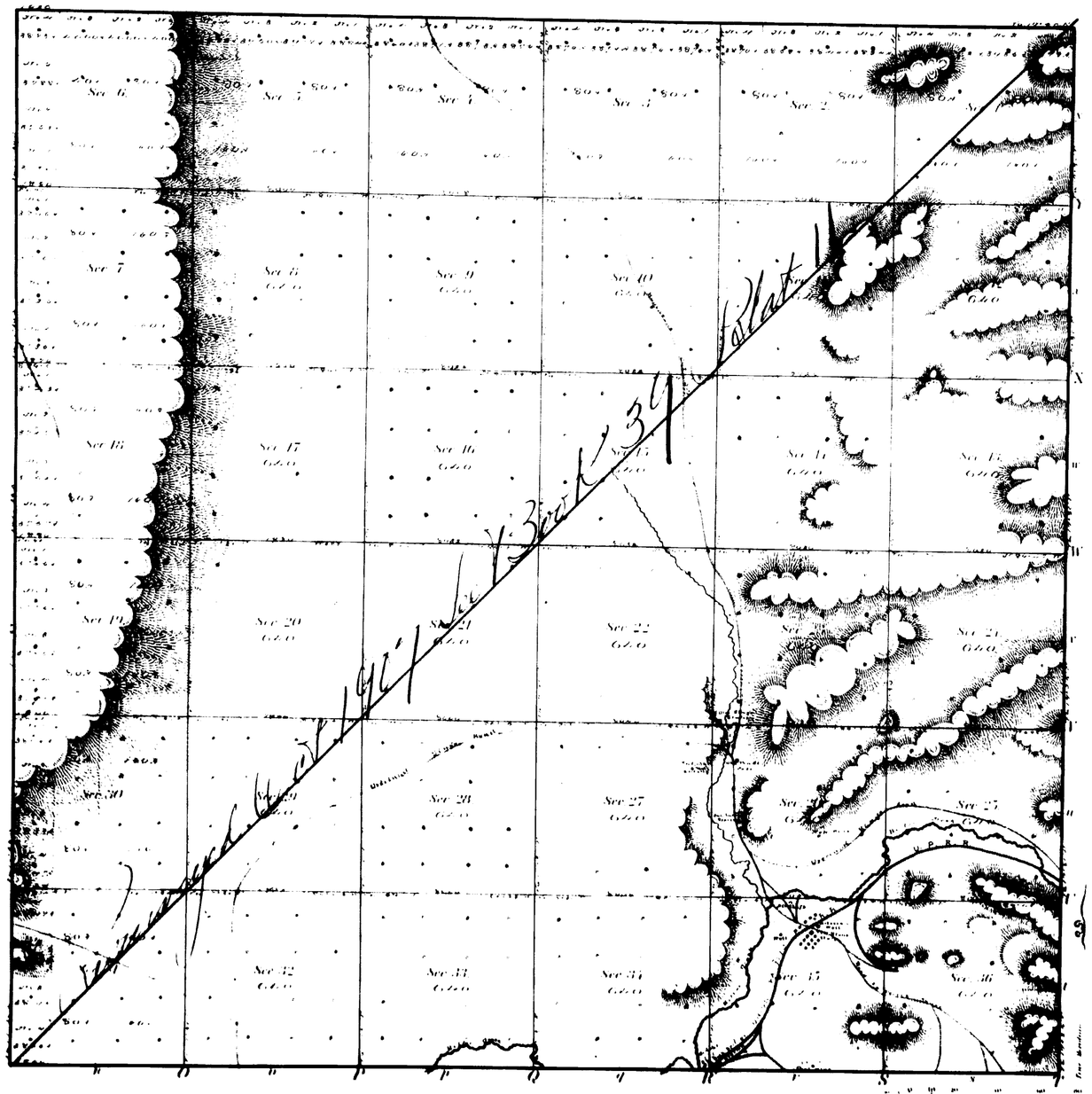

Members of

Acreage or total number of Acres

Surveys Discontinued	By Whom Surveyed	Date of Contract	Amount of Surveys	When Surveyed
Township lines	Stephen H. Jenney	October 18, 1912	[illegible]	November [illegible] 1912
Subdivisions	Stephen H. Jenney	October 18, 1912	[illegible]	[illegible]

The above Map is a true copy of the Plat of Township 18 North Range 108 West of 6th Principal Meridian in Wyoming Territory [illegible] as the same appears of record in this Office.

Silas Reed

Cheyenne Wyoming [illegible]

39
Indexed

4058

4

RESURVEY

TOWNSHIP EXTERIORS

Scale: 160 chains to 1 inch



This Plat
of the Resurvey of
The Fourth Standard Parallel North through Ranges 104, 105 & 106 West
The Thirteenth Guide Meridian West through Townships 17, 18, 19 & 20 North
and the
North Boundary of Townships 17, 18 & 19 North, Ranges 104, 105 & 106 West
East Boundary of Townships 17, 18, 19 & 20 North, R. 106 West of the
Sixth Principal Meridian
Wyoming
is strictly conformable to the field notes of the survey thereof
by
Adams and Stewart U.S.D.Ss.
under their
Contract No. 326
dated June 24, 1907.
which have been examined, approved and filed in this office
U.S. Surv. Gen'l's Office
Cheyenne, Wyoming
November 12, 1909.

Stephens Surv. Gen'l

Table of Mileage

Surveys Designated	Amount Mls.	Chs.	Lks.	When Surveyed
Standard Lines	41	51	33	June 27-September 21, 1907
Township "	77	29	70	July 6-October 20, 1907
Connecting "		20	12	September 14, 21, 1907

Accepted by the Acting Commissioner in his letter "E" May 16, 1910.

2344

Click Here for Field Notes

Indexed

EXTERIOR LINES.

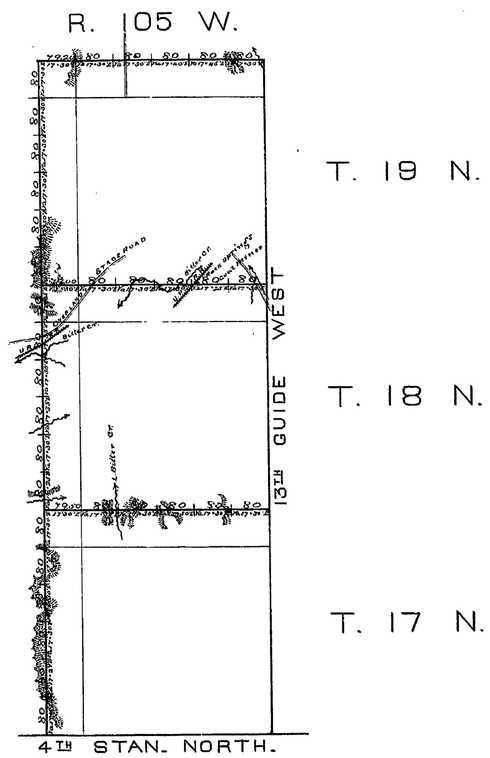

Surveys Designated	By Whom Surveyed	Date of Contract	Amt. of Surveys	When Surveyed
Exterior Lines	Stephen W. Downey	October 1st 1872.	35 . 77 . 70	Nov. 11-26. 1872.

I hereby certify that the above Diagram of the Exterior Lines of Townships 17. 18. and 19 North. Range 105 West of 6th Principal Meridian, in Wyoming Territory. is strictly conformable to the field notes of the survey thereof, on file in this Office, which have been examined and approved

Surveyor General's Office
Cheyenne Wyo. Dec. 14th 1872.

Silas Reed
Sur.r Gen.l

0008 Click Here for Field Notes

Indexes.

9

THIRTEENTH GUIDE MERIDIAN WEST

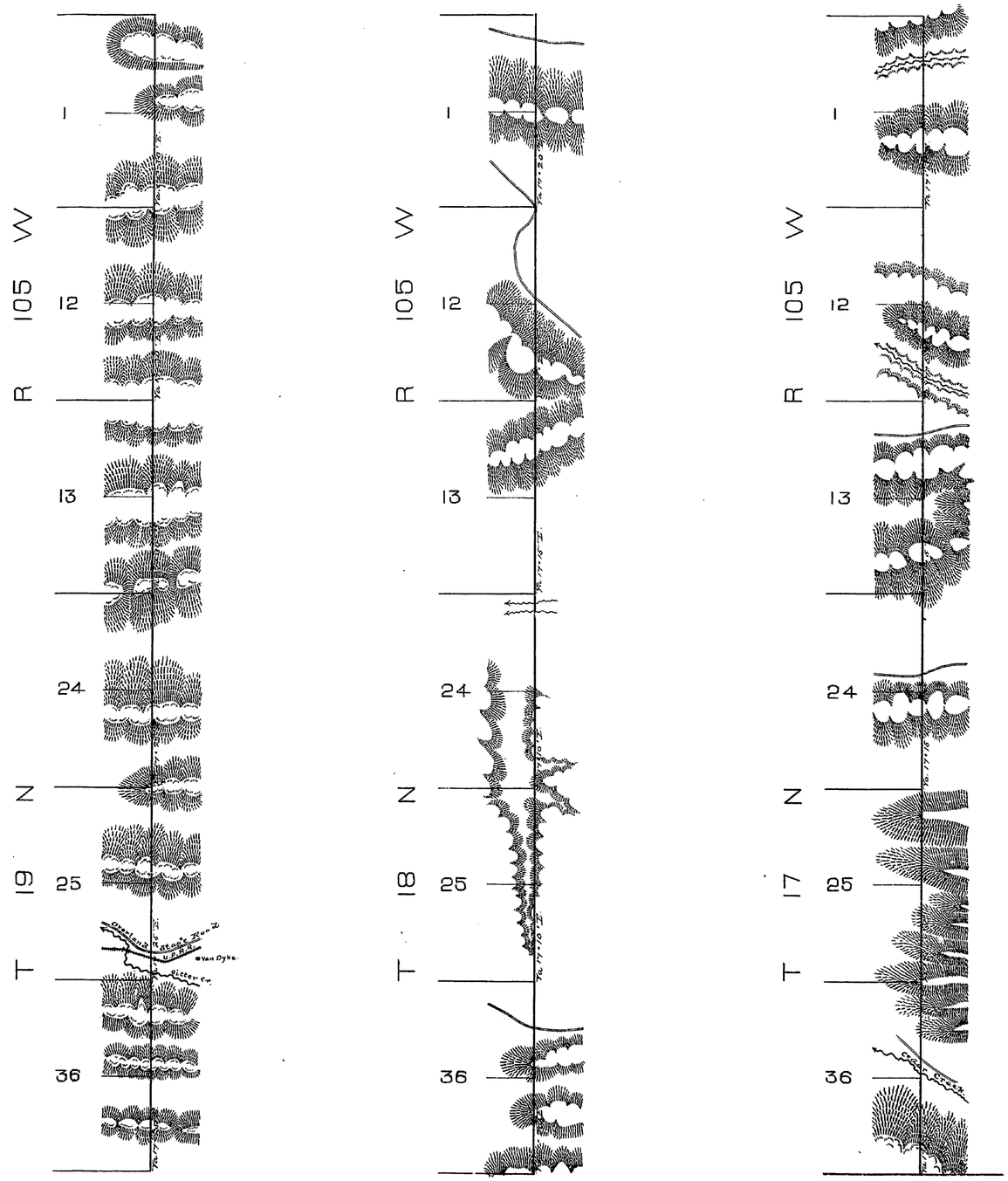

Surveys Designated	By Whom Surveyed	Date of Contract	Amt. of Surveys	When Surveyed
13th Guide Meridian	Stephen W. Downey	October 1st 1872	18 Miles	Nov. 18-20th 1872

I hereby certify that the above Diagram of the 13th Guide Meridian West, of 6th Principal Meridian, between Ranges 104 and 105 West is strictly conformable to the field notes of the survey thereof on file in this office, which have been examined and approved.

Surveyor General's Office.
Cheyenne Wyo. Dec 14th 1872

Silas Reed
Sur. Genl.

8

7675

Field Notes and Location Notices

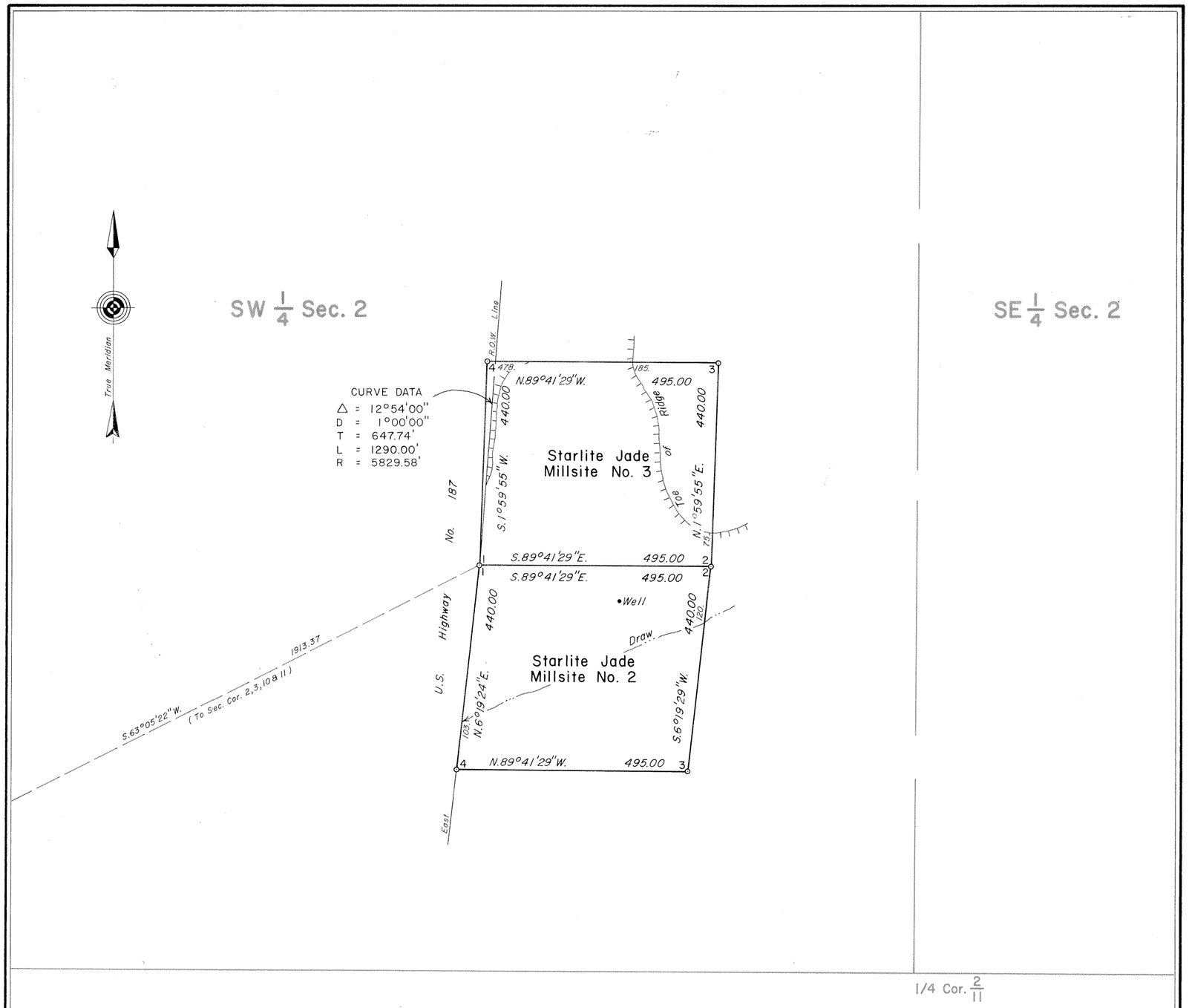

CANCELLED
February 11, 1988, File 9600 (942)

W.H.B.

MINERAL SURVEY No. 730 WYOMING

CLAIM OF

STARLITE JADE MINING COMPANY, INC.

KNOWN AS THE

Starlite Jade Millsite Nos. 2 & 3

SITUATE IN
Sec. 2, T.19N., R.105W., 6th P.M.
SWEETWATER COUNTY
Lat. 41°39'10"N., Long. 109°13'35"W.,
at Cor. No. 1, Starlite Jade Millsite No. 2

0 50 100 200 300 400 500 600
Feet
Magnetic Declination, 15°20' East.

Surveyed, January 6 to August 4, 1981
By Martin A. Pedersen, Mineral Surveyor.

UNITED STATES DEPARTMENT OF THE INTERIOR
BUREAU OF LAND MANAGEMENT

Cheyenne, Wyoming *April 30, 1984*

I hereby certify that this plat of Mineral Survey No. 730, Wyoming, is strictly conformable to the field notes of said survey which have been examined and approved.

Richard L. Oakes

Chief, Branch of Cadastral Survey

730