39

Click Here for Field Notes

15

(4-675a)

2652

Resurvey Township No. 19 North, Range No. 106 West of the Sixth Principal Meridian, Wyoming.

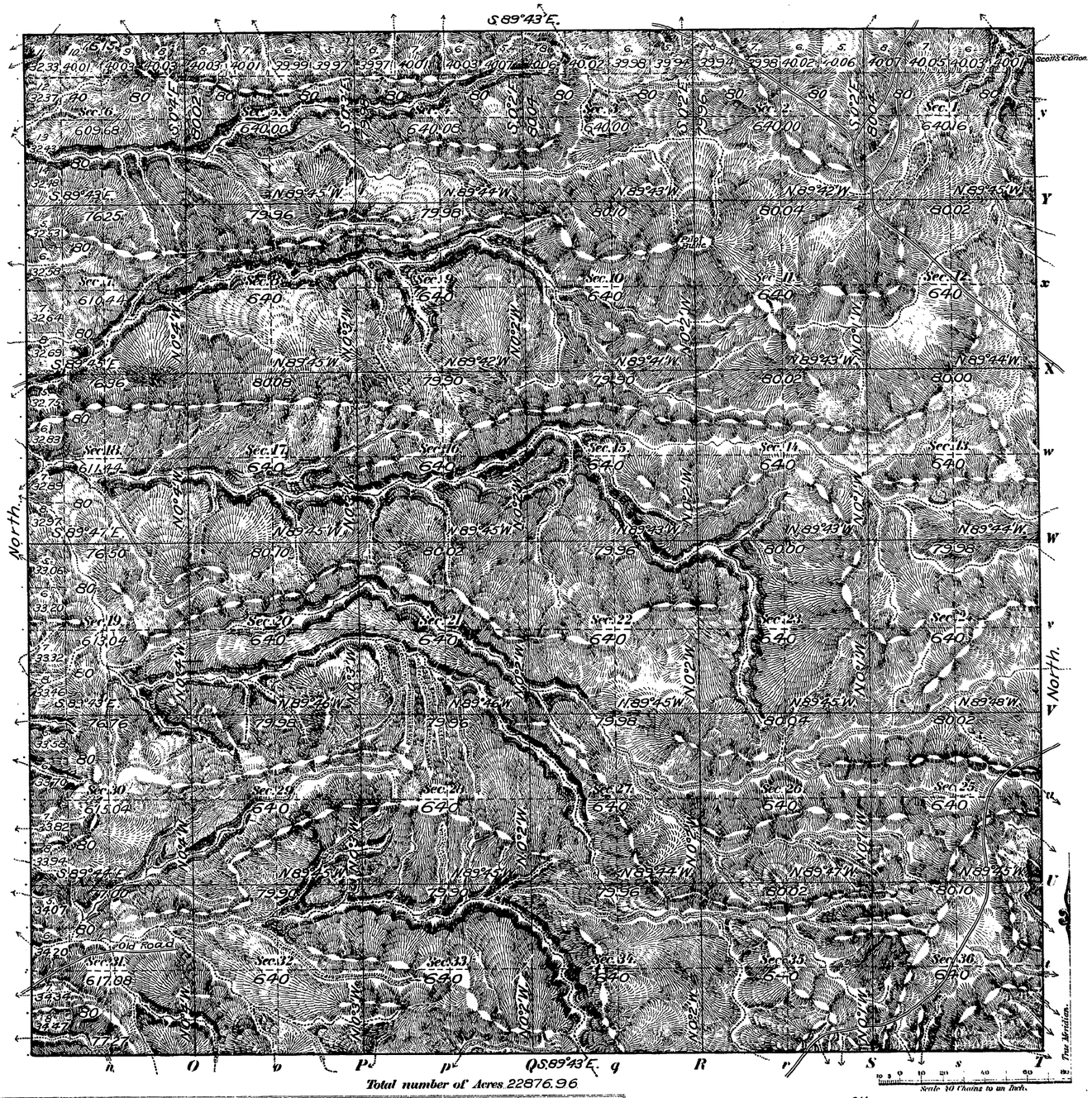

Meanders of

Posts	Courses	Ch.s Lk.s	Posts	Courses	Ch.s Lk.s	Posts	Courses	Ch.s Lk.s

Latitude 41°34' N.
Longitude 109°19' W.
Mag. Decl. 17°05' E.

Total number of Acres 22876.96

Surveys Designated	By Whom Surveyed	Date of Contract No.	Amount of Surveys M.	Ch.	Lks.	When Surveyed
Resurvey N.E. and S. Township lines	Adams & Stewart	326 June 24, 1907	17	73	42	July 28-Sept 6, 1907.
Resurvey Subdivisions	" " "	" " "	59	62	83	September 6-13, 1907.
Resurvey West Boundary	Stewart & Allyn	327 June 24, 1907	6	00	00	July 11, 1907.

The above Map of the resurvey of Township No. 19 North, of Range No. 106 West of the Sixth Principal Meridian Wyoming is strictly conformable to the field notes of the resurvey thereof on file in this Office, which have been examined and approved.

Surveyor General's Office,
Cheyenne, Wyoming, November 12, 1909.

Stephen P. Gibson
Sur. Gen.

3.U.O.

THE NORRIS PETERS CO. LITHO. WASHINGTON, D. C.

Accepted by the Gen. Commissioner in his letter "E" June 28, 1910. Triplicate filed forwarded to Evanston Land Office Feby 2. 1912.

1820 E

1820A

Click Here for Field Notes

2651

TOWNSHIP No. 19 NORTH. RANGE No. 106 WEST of the 6th Principal MERIDIAN.

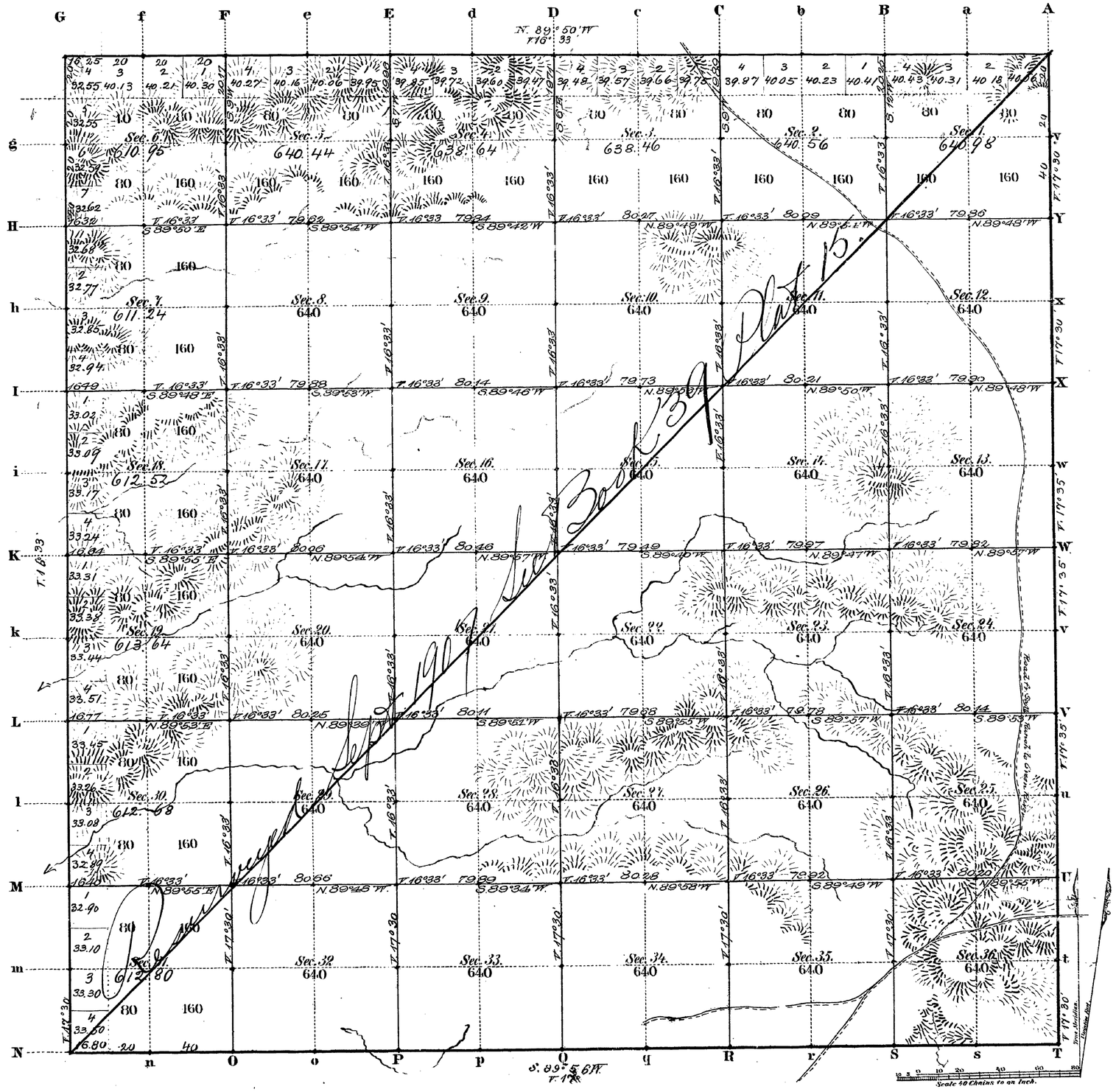

Total number of Acres. 22,872.91

Surveys Designated	By Whom Surveyed	Date of Contract	Amount of Surveys Mls.	Chs.	Lks.	When Surveyed	Magnetic Declination
W. & N. Township lines	E. A. La Peire	June 20, 1882	11	76	25	March 23, 1883	16°33' East
Subdivisions	" " "	" " "	59	62	85	Apr. 30-May 5, 1883	16°33' "
Connections							
S. Township	Medary & Grant	July 7, 1875	5	76	80	Sept. 21, 1875	
E. " " "	S. W. Norrey	October 1, 1872	6	00	00	Nov. 25, 1872	

The above Map of Township No. 19 North Range No. 106 West of the Sixth Principal Meridian Wyoming Territory is strictly conformable to the field notes of the survey thereof on file in this Office, which have been examined and approved.

Surveyor General's Office,
Cheyenne Wyoming
November 30th 1883

Edw. C. David
Sur. Genl.

A. Gast & Co. St. Louis, Mo.

1820

Carc
19-106

39
Indexed

4058

4

RESURVEY

TOWNSHIP EXTERIORS

Scale: 160 chains to 1 inch



This Plat
of the Resurvey of
The Fourth Standard Parallel North through Ranges 104, 105 & 106 West
The Thirteenth Guide Meridian West through Townships 17, 18, 19 & 20 North
and the
North Boundary of Townships 17, 18 & 19 North, Ranges 104, 105 & 106 West
East Boundary of Townships 17, 18, 19 & 20 North, R. 106 West of the
Sixth Principal Meridian
Wyoming
is strictly conformable to the field notes of the survey thereof
by
Adams and Stewart U.S.D.Ss.
under their
Contract No. 326
dated June 24, 1907.
which have been examined, approved and filed in this office
U.S. Surv. Gen'l's Office
Cheyenne, Wyoming
November 12, 1909.

Stephens Surv. Gen'l

Table of Mileage

Surveys Designated	Amount Mls.	Chs.	Lks.	When Surveyed
Standard Lines	41	51	33	June 27-September 21, 1907
Township "	77	29	70	July 6-October 20, 1907
Connecting "		20	12	September 14, 21, 1907

Accepted by the Acting Commissioner in his letter "E" May 16, 1910.

2344

(23)
Indexed

2642

EXTERIOR LINES.

Scale 3 miles to 1 inch. Magnetic Variation East.

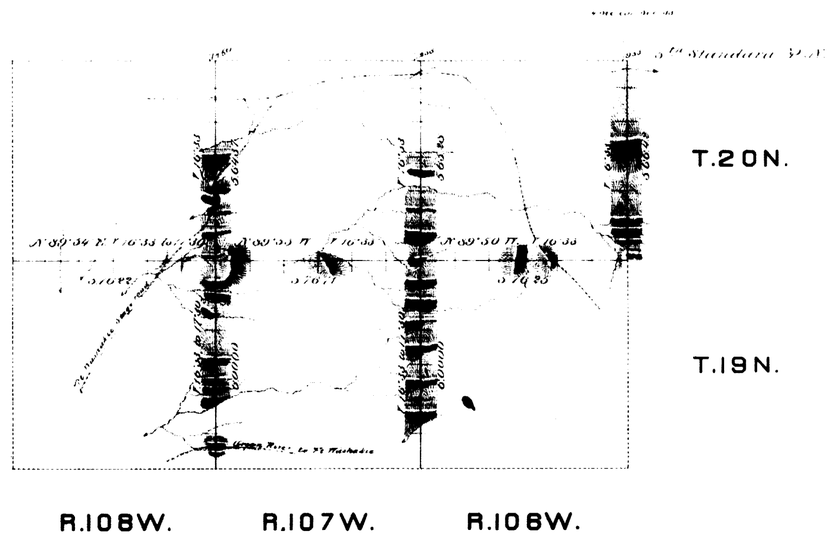

Surveys designated	By whom surveyed	Date of contract	Amt of surveys. miles	chs	lks	When surveyed
Exterior lines	T. A. LaPeire	June 20 1887	47	23	23	Mar. 21 29 1888.
Connections	. . .	. . .		56	61	. . .

I hereby certify that the above diagram of the Exterior lines of T. 19 & 20 N. R. 106 107 & 108 W. of the 6th P.M. Wyoming Territory is strictly conformable to the field notes of the survey thereof on file in this Office, which have been examined and approved

Surveyor Generals Office
Cheyenne Wyo Ter. Nov. 30th 1888

Edw. C. Davis
Sur General

1815