39 accession no. 2645

Click Here for Field Notes

62

(4-675a)

Resurvey Township No. 19 North Range No. 108 West of the Sixth Principal Meridian, Wyoming

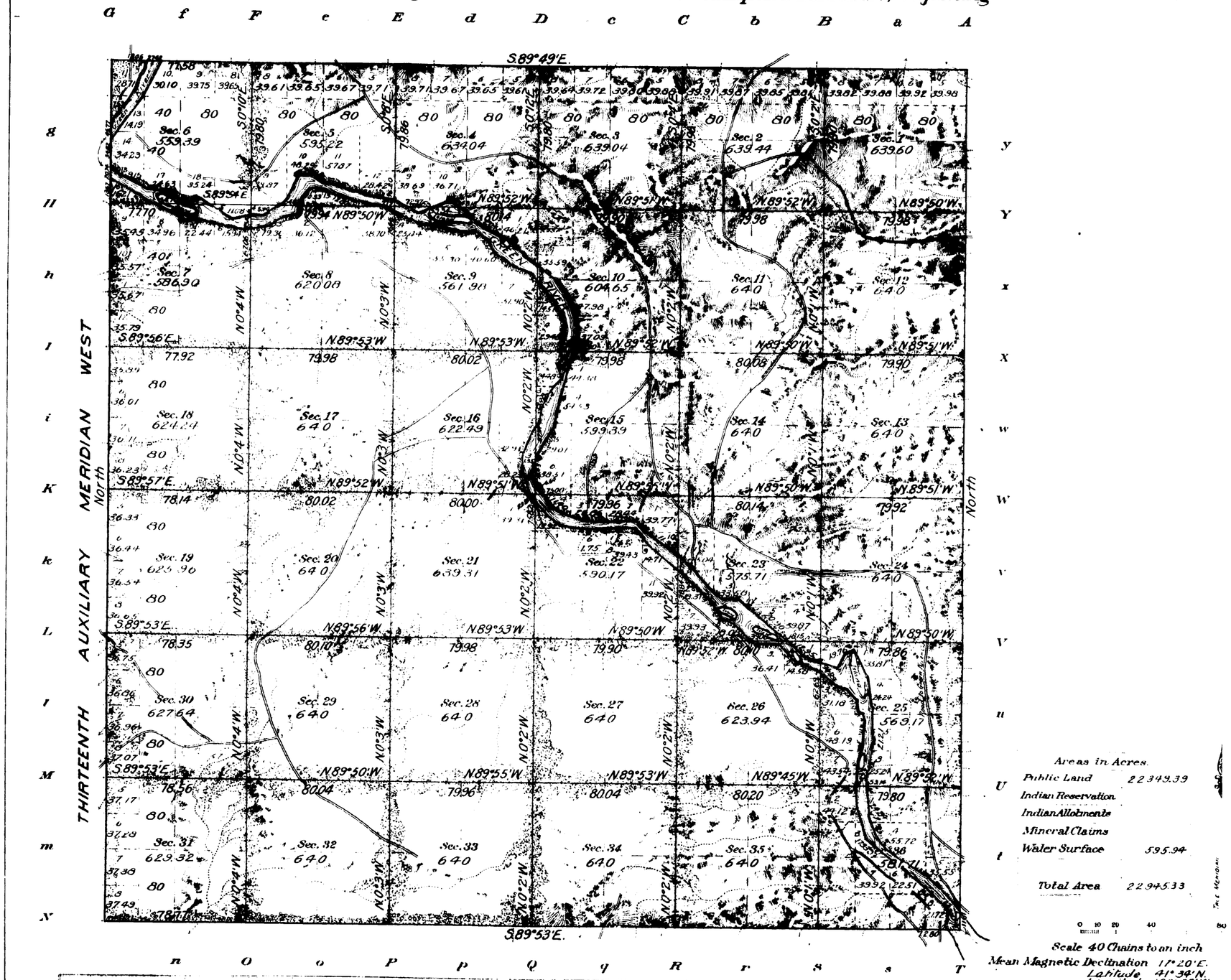

Areas in Acres.

Public Land	22349.39
Indian Reservation	
Indian Allotments	
Mineral Claims	
Water Surface	595.94
Total Area	22945.33

0 10 20 40 80

Scale 40 Chains to an inch

Mean Magnetic Declination 17°20'E.
Latitude 41°34'N.
Longitude 109°33'W.

Surveys Designated.	By Whom Surveyed.	Contract No.	Contract Date	Amount of Surveys Mls.	chs.	lks.	When Surveyed. Begun.	Completed.
Resurvey Township Lines	Stewart and Allyn	327	June 24, 1907	23	76	35	July 31, 1907	August 19, 1907
Resurvey Subdivisions	" " "	"	"	59	69	91	July 19, 1907	July 25, 1907
Meanders	" " "			21	00	27	July 26, 1907	July 28, 1907

Resurvey of

The above map of Township No. 19 North Range No 108 West of the Sixth Principal Meridian Wyoming is strictly conformable to the field notes of the survey thereof on file in this office, which have been examined and approved.

U.S. Surveyor General's Office,
Cheyenne, Wyoming March 19, 1910

Stephen C. Ohman
Surveyor General.

1817 A

Accepted by the Land Commissioner in his letter of Sept 13, 1910 & ofs to remarked to Transfer Land Office Sept 21, 1910

19 - 108

231

Click Here for Field Notes

2644

TOWNSHIP No. 19 NORTH, RANGE No. 108 WEST of the 6th Principal MERIDIAN.

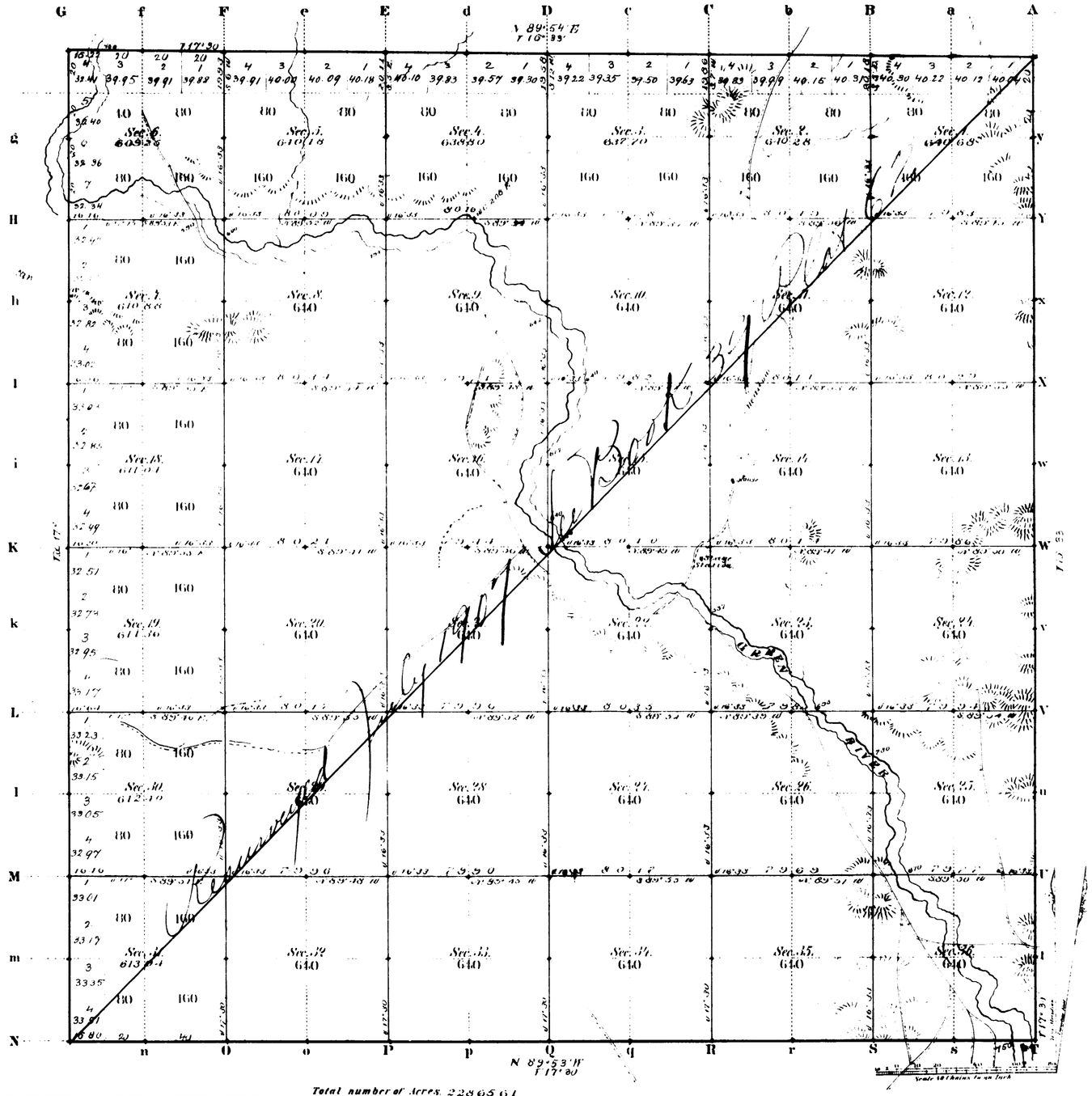

Total number of Acres 23865.61

	Surveys Designated	By Whom Surveyed	Date of Contract	Amount of Survey Miles	Chs	Lks	When Surveyed	Magnetic Declination
E. & N.	Township lines	E. A. La Pierre	June 24, 1882	11	76	22	Aug 12th to 20th & Sept 28, 1883	16° 33' N.W.
	Subdivisions	" " "	" " "	39	61	81	June 15 to 31, 1883	16° 34' "
	Connections							
	10th Township ↑	Rogers & Lampton	Aug 24, 1874	6	0	0	Sept 14, 1874	
	S. Township ↓	G. R. Thomas	June 15, 1875	5	76	80	July 13, 1875	

The above Map of Township No. 19 North Range No. 108 West of the Sixth Principal Meridian Wyoming Territory is strictly conformable to the field notes of the survey thereof on file in this Office, which have been examined and approved

Surveyor General's Office,
Cheyenne, Wyoming
November 30th 1883

Edw. C. David
Surv. Genl.

A. Gast & Co. St. Louis Mo.

1817

17-108

53

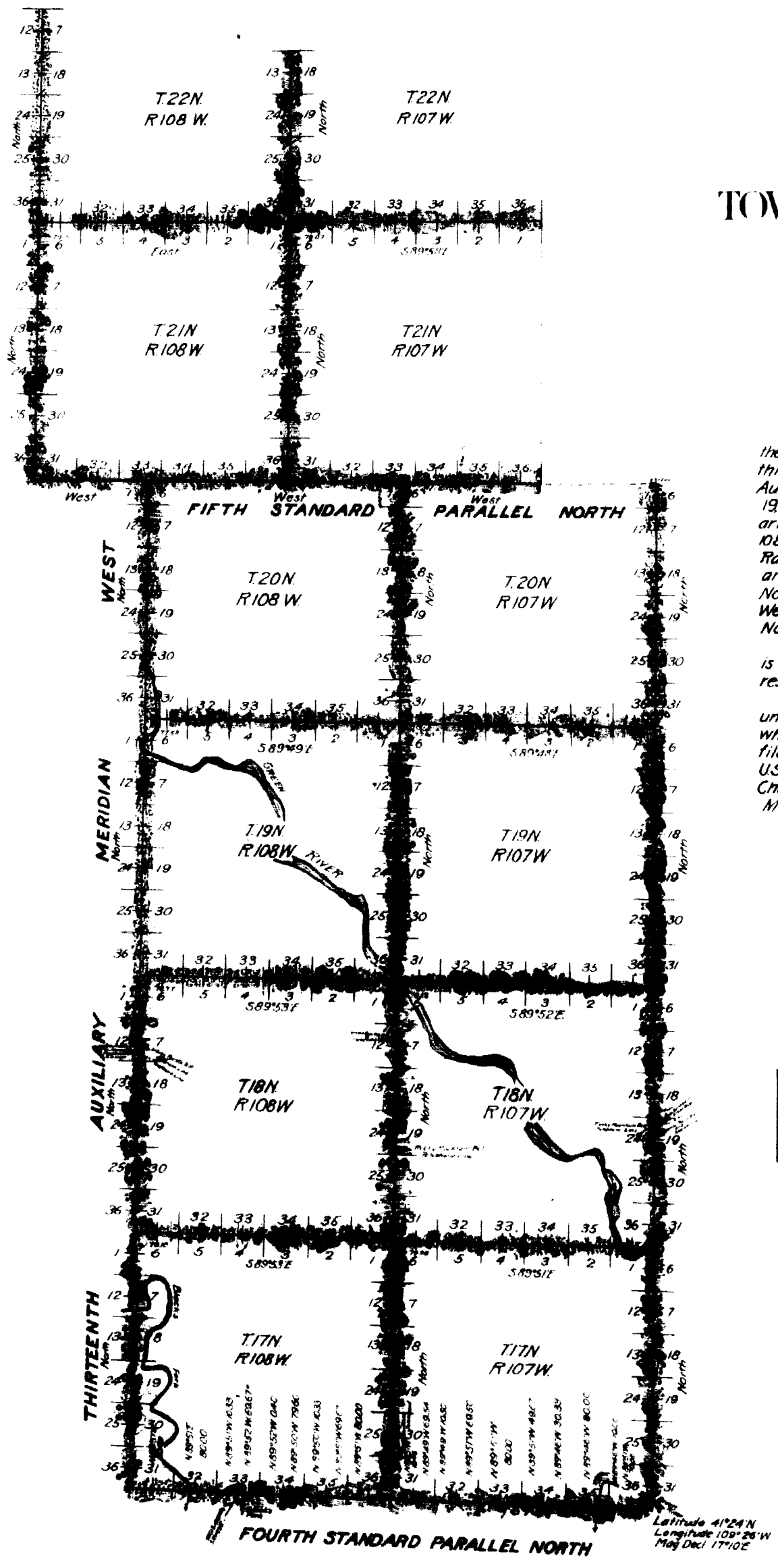

RESURVEY
TOWNSHIP EXTERIORS

Scale: 160 chains to 1 inch

This Plat
of the Resurvey of
the Fourth and Fifth Standard Parallels North, through Ranges 107 and 108 West; the Thirteenth Auxiliary Meridian West, through Townships 17, 18, 19, 20, 21 and 22 North; the North and East Boundaries of Townships 17, 18 and 19 North, Ranges 107 and 108 West; the East Boundaries of Township 20 North, Ranges 107 and 108 West; the North and East Boundaries of Township 21 North, Range 108 West; the North Boundary of Township 21 North, Range 107 West, and the East Boundary of Township 22 North, Range 108 West of the
Sixth Principal Meridian, Wyoming,
is strictly conformable to the field notes of the resurvey thereof by
Stewart and Allyn, U.S.D.S.
under their Contract No 327, dated June 24, 1907, which have been examined and approved and filed in this office.
U.S. Surv. Gen'l's Office,
Cheyenne, Wyoming,
March 14, 1910

Alphéus Davis
U.S. Surv. Gen'l.

TABLE OF MILEAGE

Surveys Designated	Amount Mls. Chs. Lks.	When Surveyed
Standard Lines	58 - 44 - 12	July 5 - Sept 4, 1907
Township Lines	105 - 01 - 07	July 8 - Aug 30, 1907
Connecting Lines	47 - 31	July 8, Aug 15, 1907

39/4057

2343

(23)
Indexed

2642

68

EXTERIOR LINES.

Scale 3 miles to 1 inch. Magnetic Variation East.

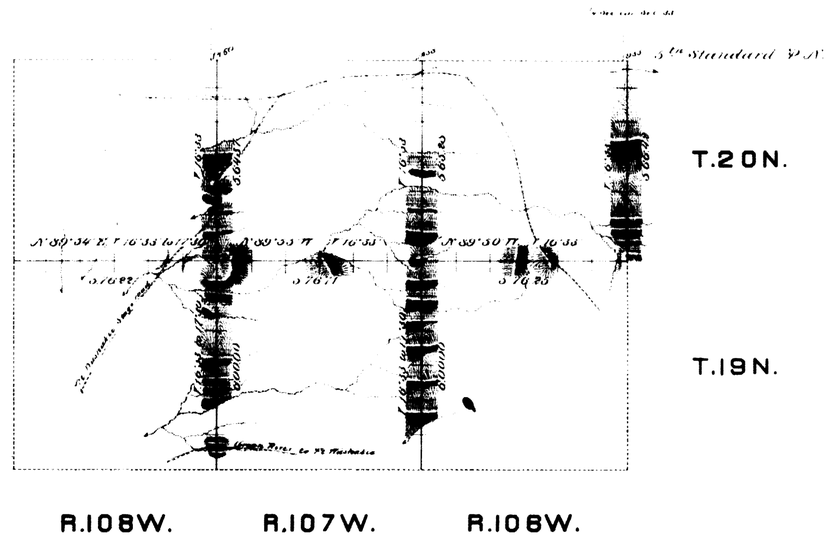

Surveys designated	By whom surveyed	Date of contract	Kind of surveys.			When surveyed
			miles	chs	lks	
Exterior lines	T. A. LaPeire.	June 20 1882	47	23	25	Mar. 21 29 1883.
Connections	. . .	. . .		36	61	. . .

I hereby certify that the above diagram of the Exterior lines of T. 19 & 20 N. R. 106 107 & 108 W. of the 6th P.M. Wyoming Territory is strictly conformable to the field notes of the survey thereof on file in this Office, which have been examined and approved
Surveyor Generals Office
Cheyenne Wyo Nov. 30th 1883

Edw. C. Dark
Sur General

1815