Click Here for Field Notes

ORIGINAL

TOWNSHIP No. 19 NORTH, RANGE No. 111 WEST OF THE SIXTH PRINCIPAL MERIDIAN, WYOMING.

DEPENDENT RESURVEY

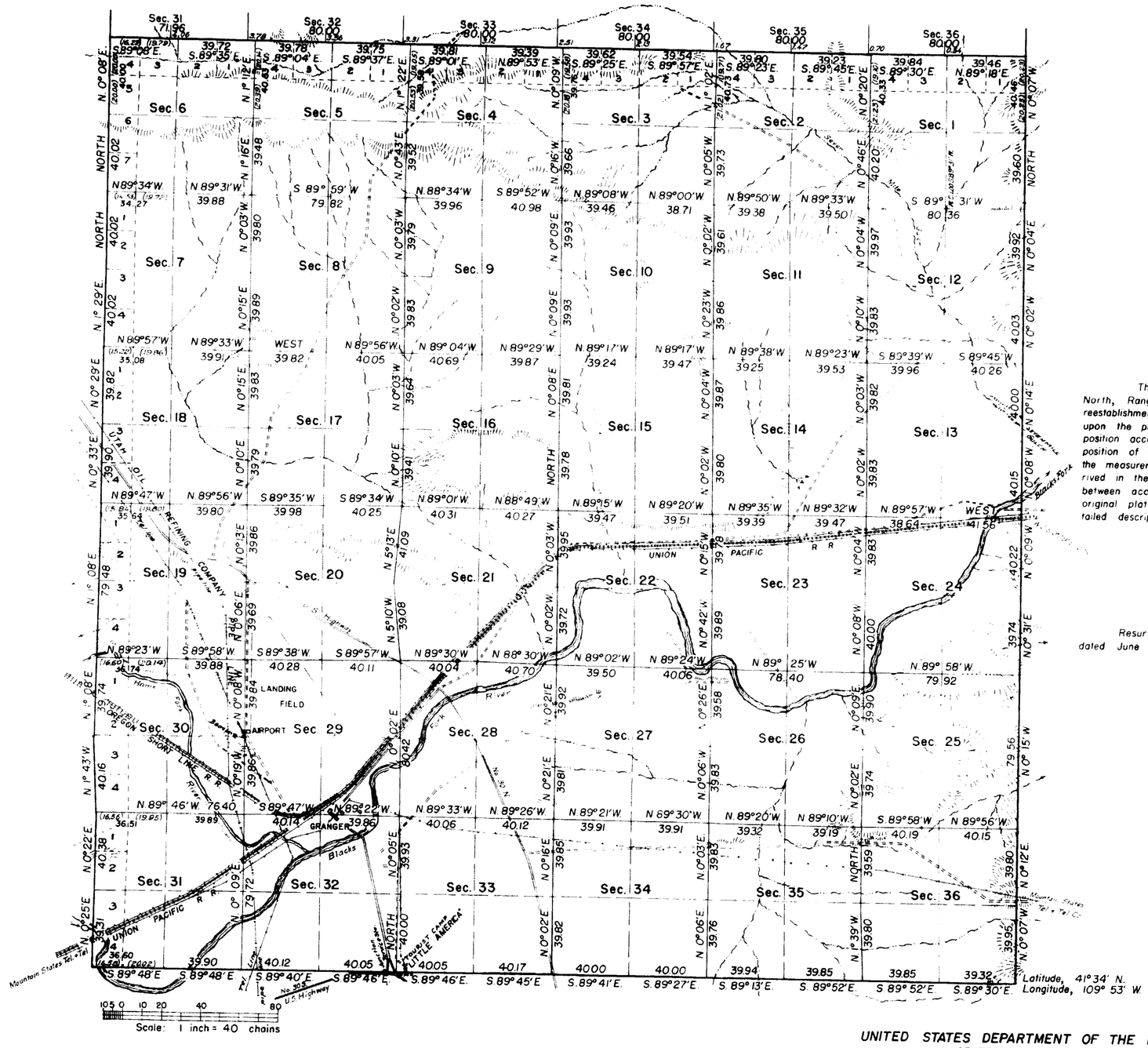

MEMORANDUM

This plat of the resurvey of Township No. 19 North, Range No. 111 West delineates a retracement and reestablishment of the lines of the original survey as shown upon the plat approved November 17, 1874, in their true position according to the best available evidence of the position of the original corners, all differences between the measurements shown on the original plat and those derived in the retracement have been distributed proportionally between accepted corners; reference will be made to the original plat for the showing of the areas and more detailed description of the various smaller subdivisions.

Resurvey authorized by General Land Office letter dated June 26, 1934

Latitude, 41° 34' N.
Longitude, 109° 53' W.

Observed Magnetic Declination, 16° 30' E.

Area resurveyed, 22,801.56 Acres.

LINES DESIGNATED	BY WHOM SURVEYED	GROUP No.	DATE OF SPECIAL INSTRUCTIONS	WHEN SURVEYED BEGUN	WHEN SURVEYED COMPLETED
East Exterior	Jaeckel & Voigt	14	July 18, 1912	October 17, 1912	October 17, 1912
N., S. & W. Exterior	Mark D. King	13	"	May 8, 1943	June 12, 1944
Subdivisional	"	"	"	May 6, 1944	"

MJL

UNITED STATES DEPARTMENT OF THE INTERIOR
GENERAL LAND OFFICE

Denver, Colorado, Nov. 1, 1945
This plat of Township No. 19 North, Range No. 111 West of the Sixth Principal Meridian, Wyoming, is strictly conformable to the field notes of the survey thereof which have been examined and approved.

Supervisor of Surveys

Washington, D. C., FEB. 8, 1946
The survey represented by this plat having been correctly executed in accordance with the requirements of law and the regulations of this office, is hereby accepted.

Joel David Wolfsohn
Assistant Commissioner

354-A

19-111

Rec'd at P.S. Off. Nov 29, 1946

(8)

Click Here for Field Notes

298

TOWNSHIP No. 19 NORTH, RANGE No. 111 WEST OF THE SIXTH PRINCIPAL MERIDIAN

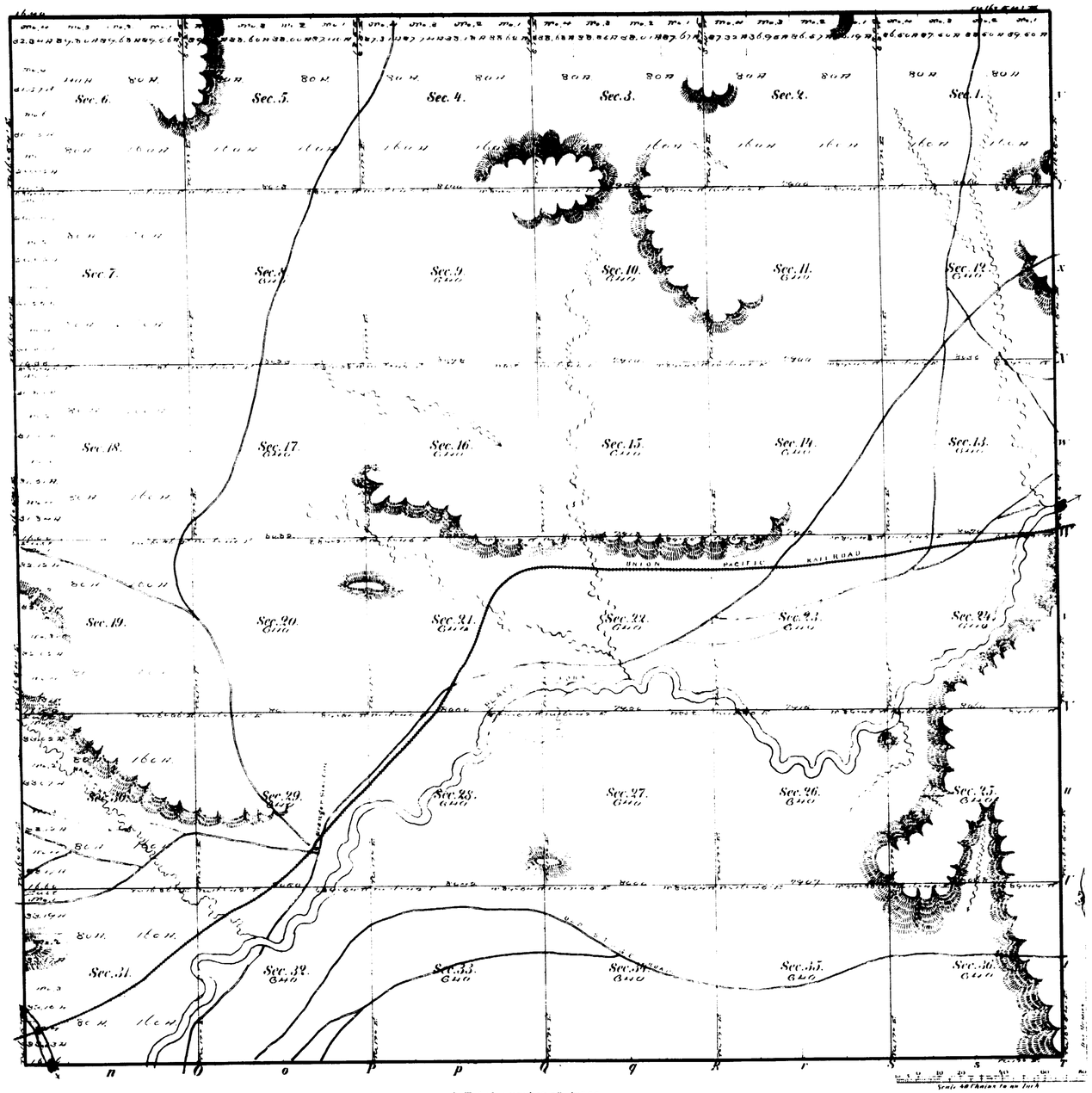

Meanders of								
Posts	Courses	Chs. Lks.	Posts	Courses	Chs. Lks.	Posts	Courses	Chs. Lks.

22301.56 Total number of Acres.

Surveys Designated	By Whom Surveyed	Date of Contract	Amount of Surveys M	Chs.	Lks.	When Surveyed
Township lines	Rogers and Lampton	July 9th 1874				August 1874
Subdivisions	Rogers and Lampton	July 9th 1874	59	64	60	Aug 15-18-1874
Connections						

The above Map of Township No. 19 North of Range No. 111 West of the Sixth Principal Meridian in Wyoming Territory is strictly conformable to the field notes of the survey thereof on file in this Office, which have been examined and approved

Surveyor General's Office.
Cheyenne Wyoming
November 17th 1874

Silas Reed
Sur. Gen.l

A. Gast & Co. St. Louis Mo.

19-111

(8) Indexed

Click Here for Field Notes

416

EXTERIOR LINES

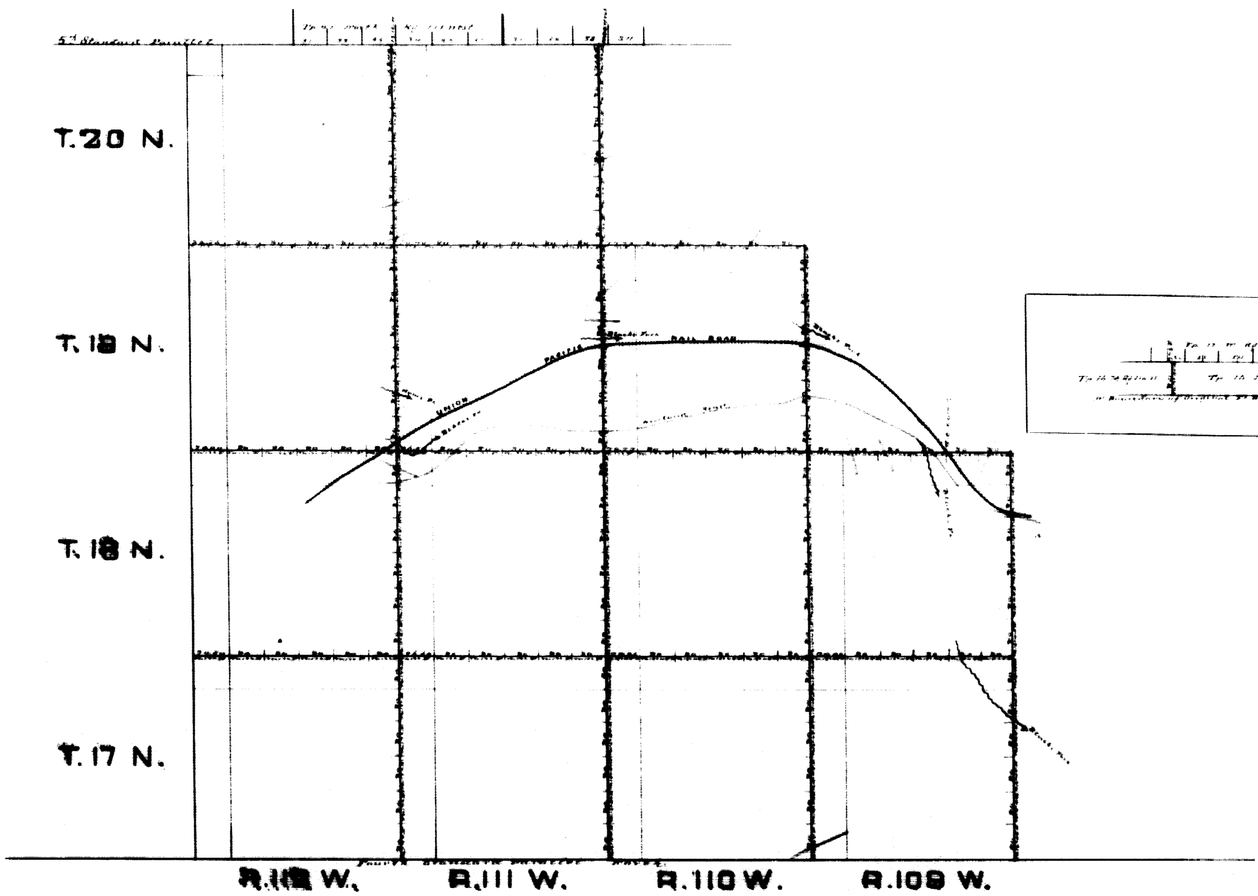



Surveys Designated	By whom Surveyed	Date of Contract	Date of Surveys	When Surveyed
			M. Ch. Lks.	
Exterior Lines	Rogers and Lampton	July 9th 1874	116 . 38 . 66	July 27th Aug 1st 1874
Connections	Rogers and Lampton	July 9th 1874	24 . 72	July 27th Aug 1st 1874

I hereby certify that the above Diagram of the Exterior Lines of Township 17 and 18 North, Ranges 109, 110, 111 and 112 West, Tp. 19 N. Ranges 110, 111 and 112 W. Tp. 20 N. Ranges 111 and 111 W. and fract. Tp. 16 N. R. 116 W. all west of the 6th P.M. in Wyoming Territory, is strictly conformable to the field notes of the Survey thereof in file in this office which have been examined and approved.

Surveyor Generals Office
Cheyenne Wyo. Nov. 17th 1874.

Silas Reed
Sur. Genl.