Click Here for Field Notes

6406

ORIGINAL

TOWNSHIP No. 19 NORTH, RANGE No. 112 WEST OF THE SIXTH PRINCIPAL MERIDIAN, WYOMING.

DEPENDENT RESURVEY

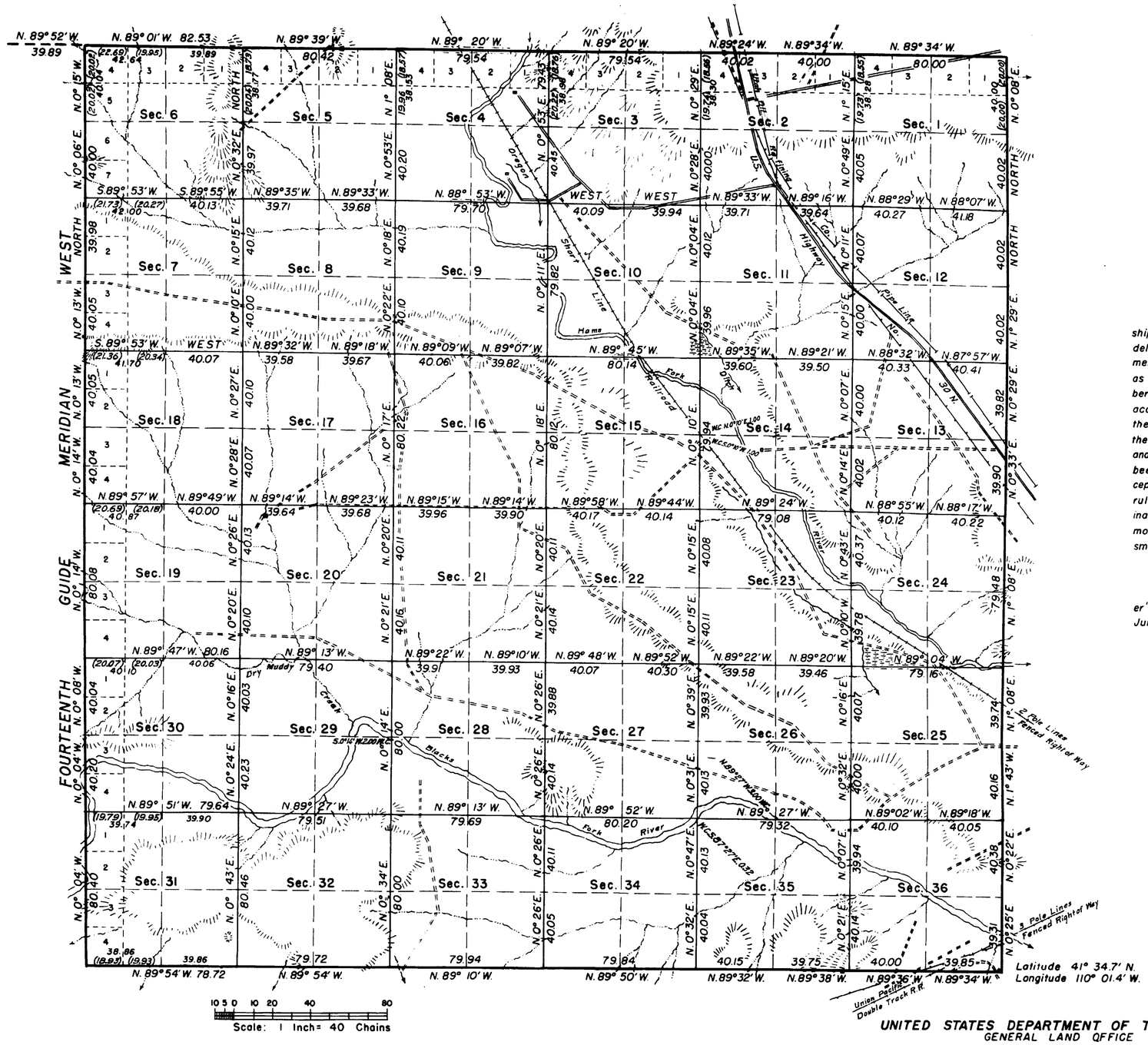

MEMORANDUM

This plat of the resurvey of Township No. 19 North, Range No. 112 West, delineates a retracement and reestablishment of the lines of the original survey as shown upon the plat approved November 17, 1874, in their true original position according to the best available evidence of the original corners; all differences between the measurements shown on the original plat and those derived in the retracement have been distributed proportionally between accepted corners in accordance with surveying rules; reference will be made to the original plat for the showing of areas and more detailed descriptions of the various smaller subdivisions.

Resurvey authorized by Commissioner's letter "E" 1517131-1537756 dated June 26, 1934.

Observed Magnetic Declination, 16° 30′ E.

Area resurveyed, 23,002.62 Acres.

LINES DESIGNATED	BY WHOM SURVEYED	GROUP No.	DATE OF SPECIAL INSTRUCTIONS	WHEN SURVEYED BEGUN	WHEN SURVEYED COMPLETED
Exterior	Mark D. King	13	July 18, 1912	May 6, 1943	August 21, 1943
Sudivisional	"	"	"	July 22, 1944	August 18, 1944

MJL

UNITED STATES DEPARTMENT OF THE INTERIOR
GENERAL LAND OFFICE

Denver, Colorado, April 23, 1946.
This plat of Township No. 19 North, Range No. 112 West of the Sixth Principal Meridian, Wyoming, is strictly conformable to the field notes of the survey thereof which have been examined and approved.

Supervisor of Surveys.

Washington, D. C., JULY 15, 1946
The survey represented by this plat having been correctly executed in accordance with the requirements of law and the regulations of this office, is hereby accepted.

ACTING ASSISTANT COMMISSIONER

RCM

350-A

19-112

Rec'd at P.S. Office Nov. 29, 1946

Click Here for Field Notes

394

TOWNSHIP No. 19 NORTH, RANGE No. 112 WEST OF THE SIXTH PRINCIPAL MERIDIAN

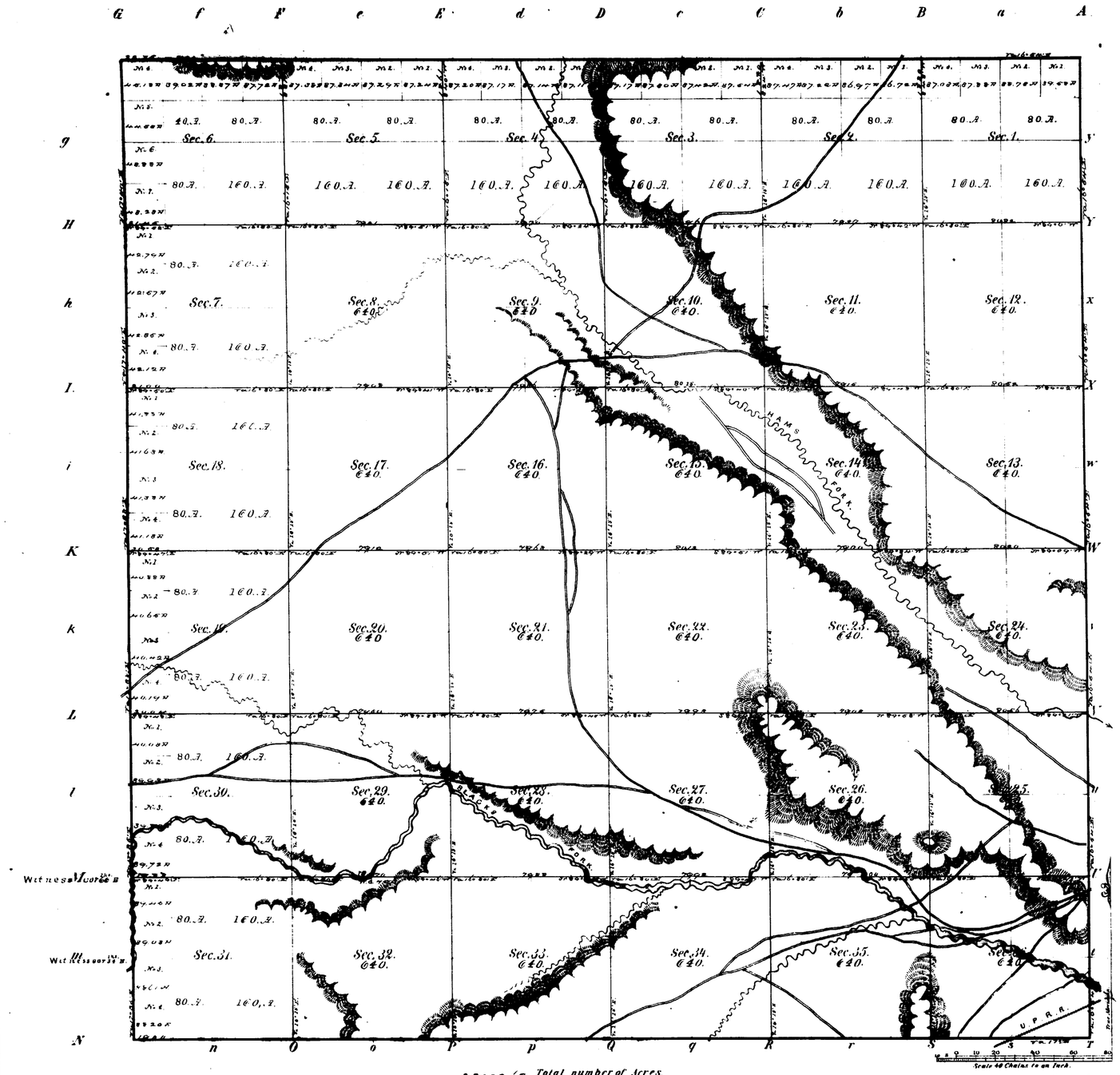

Meanders of								
Posts	Courses	Chs. Lks.	Posts	Courses	Chs. Lks.	Posts	Courses	Chs. Lks.

28002.52 Total number of Acres.

Surveys Designated	By Whom Surveyed	Date of Contract	Amount of Surveys M.	Chs.	Lks.	When Surveyed
Township lines	Rogers and Sumpton	July 9th 1874				Aug 1st 1874
Subdivisions	George R. Thomas	July 9th 1874	59	69	27	Aug 24th Sep. 1st 1874
Connections						

The above Map of Township No. 19 North of Range No. 112 West of the Sixth Principal Meridian in Wyoming Territory is strictly conformable to the field notes of the survey thereof on file in this Office, which have been examined and approved.

Surveyor General's Office,
Cheyenne Wyoming
November 17th 1874

Silas Reed
Sur. Genl.

A. Gast & Co. St. Louis Mo.

(8) Indexed

Click Here for Field Notes

416

EXTERIOR LINES

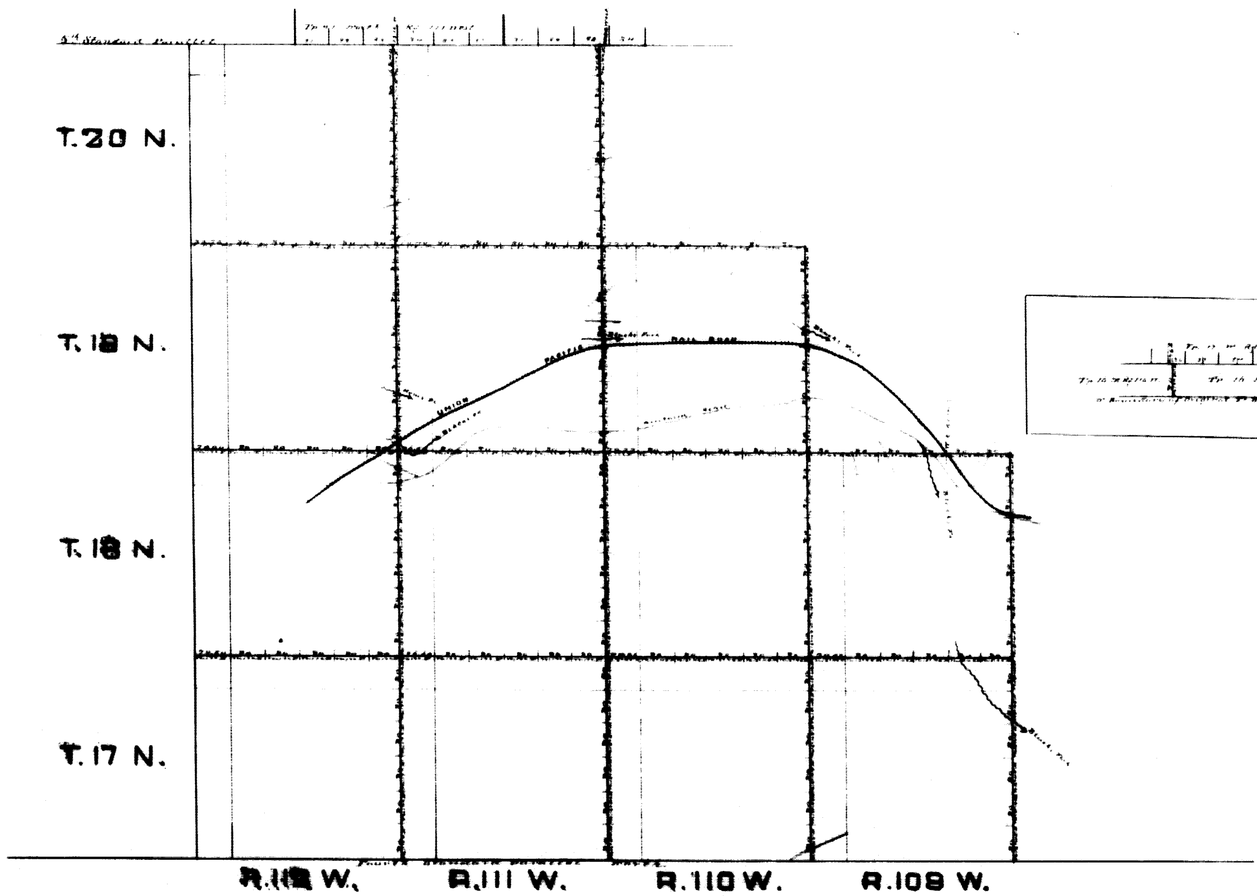



Surveys Designated	By whom Surveyed	Date of Contract	Date of Surveys	When Surveyed
			M. Ch. Lk.	
Exterior Lines	Rogers and Lampton	July 9th 1874	146 .. 38 .. 66	July 27th Aug. 2nd 1874
Connections	Rogers and Lampton	July 9th 1874	24 .. 72	July 29th Aug. 1874

I hereby certify that the above Diagram of the Exterior Lines of Township 17 and 18 North Ranges 109, 110, 111 and 112 West Tp. 19 N. Ranges 110, 111 and 112 W. Tp. 20 N. Ranges 111 and 111 W. and fractl. Tp. 16 N. R. 116 W. all west of the 6th P. M. in Wyoming Territory is strictly conformable to the field notes of the Surveys thereof on file in this office which have been examined and approved.

Surveyor General's Office
Cheyenne Wyo. Nov. 17th 1874.

Silas Reed
Sur. Genl.

Click Here for Field Notes

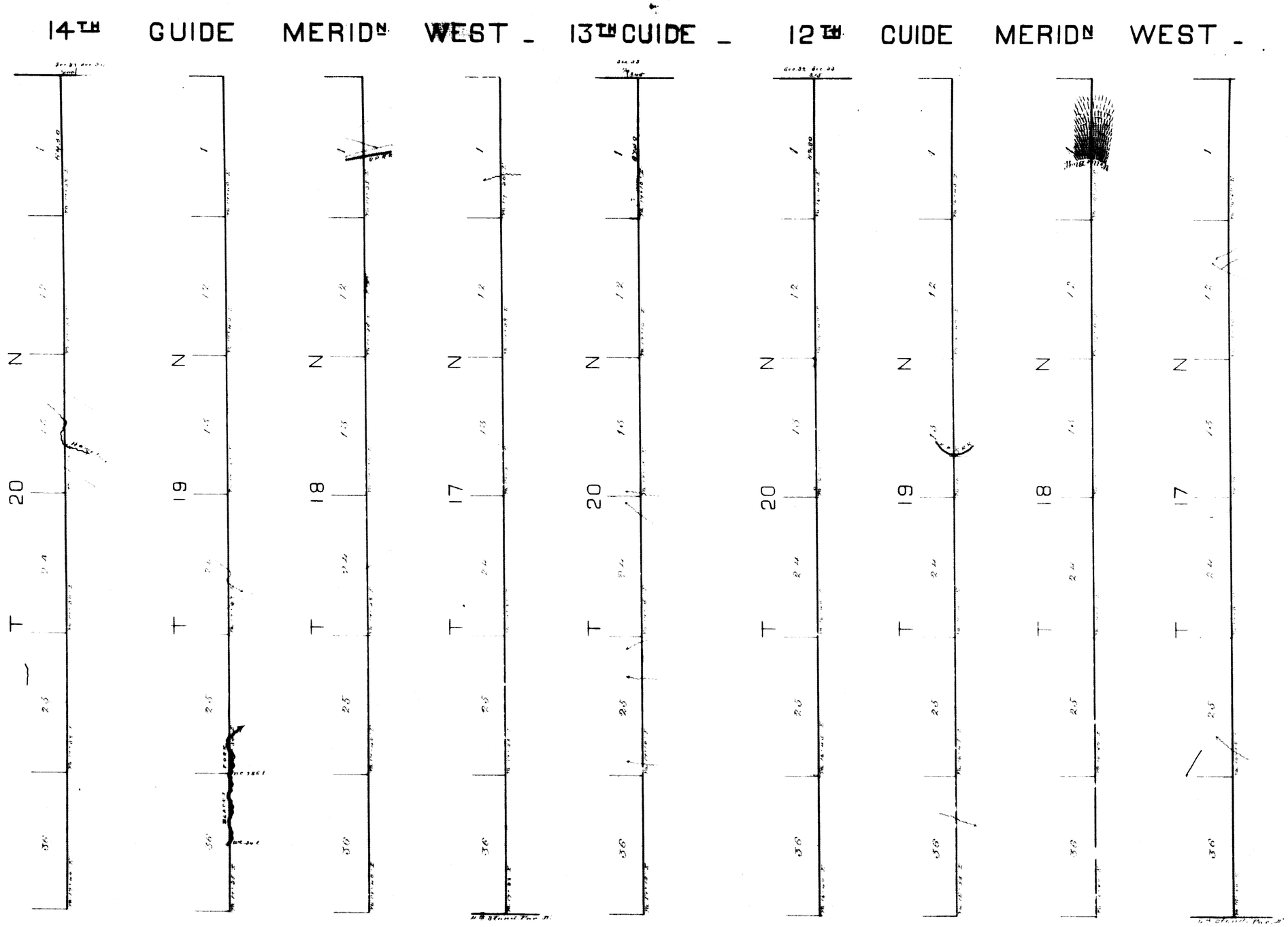

Survey Designated	By Whom Surveyed	Date of Contract	Amount of Surveys	When Surveyed
12th Guide M. W. Connections	Wm. O. Downey	June 21st 1873	23 · 62 · 80 / 0 · 3 · 15	July 26-28 1873
13th Guide M. W. Connections	Wm. O. Downey	June 21st 1873	5 · 67 · 50 / 0 · 8 · 45	Aug. 7th 1873.
14th Guide M. W. Connections.	Wm. O. Downey	June 21st 1873	23 · 64 · 50 / 0 · 7 · 40	August 22-24 1873

I hereby certify that the above Diagram the 12th, 13th, and 14th Guide Meridians, west of the 6th Principal Meridian on Wyoming Territory, is strictly conformable to the field notes of the survey thereof on file in this Office which have been examined and approved.

Surveyor General's Office
Cheyenne Wyo. Nov 21st 1873

Silas Reed
Surv. Genl.