(8)

Click Here for Field Notes

69A

402

(4 675 a)

Resurvey Township No. 19 North, Range No. 97 West of the Sixth Principal Meridian, Wyoming.

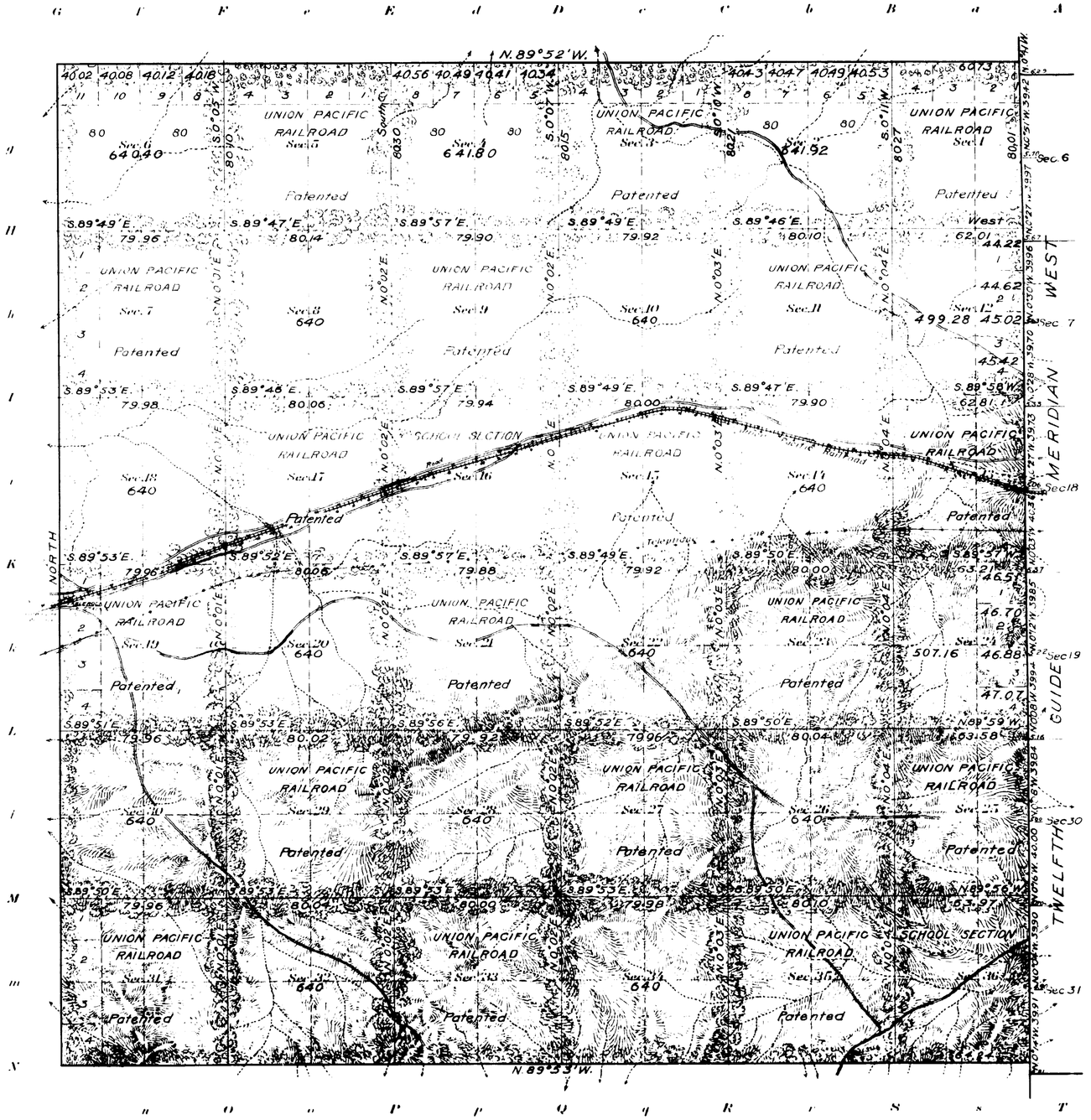

Patented Entries Not Segregated			
Resurvey			
Section	Subdivision	Entry	Entryman
1	All		U. P. Union Pacific
3	"		" " "
5	"		" " "
7	"		" " "
9	"		" " "
11	"		" " "
13	"		" " "
15	"		" " "
16			S. S. Wyoming
17	"		U. P. Union Pacific
19	"		" " "
21	"		" " "
23	"		" " "
25	"		" " "
27	"		" " "
29	"		" " "
31	"		" " "
33	"		" " "
35	"		" " "
36	"		S. S. Wyoming

Areas in Acres	
Public Land	9970.56
Indian Reservation	
Indian Allotments	
Mineral Claims	
Water Surface	
Total Area	

Scale 40 Chains to an inch

Mean Magnetic Declination 17°22' E
Latitude 41°24' N
Longitude 108°16' W.

Surveys Designated	By Whom Surveyed	Group No.	Group Date	Amount of Surveys Mls	chs	lks	When Surveyed Begun	Completed
Resurvey Subdivisions	Saxon & Saxon	9	April 5, 1911	58	76	31	November 6, 1911	November 24, 1911
Resurvey N. Township Line	Saxon & Saxon	9	April 5, 1911	5	60	73	November 8, 1911	November 10, 1911
Resurvey S. Township Line	Saxon & Saxon	9	April 5, 1911	5	64	84	October 13, 1911	October 14, 1911
Resurvey E. Township Line	Saxon & Saxon	9	April 5, 1911	6	00	01	October 11, 1911	November 7, 1911
Resurvey W. Township Line	Adams & Saxon	1	July 14, 1910	6	00	00	August 8, 1910	August 8, 1910

The above map of a Resurvey Township No. 19 North Range No. 97 West of the Sixth Principal Meridian Wyoming is strictly conformable to the field notes of the survey thereof on file in this office, which have been examined and approved.

U. S. Surveyor General's Office,
Cheyenne, Wyoming, February 28, 1914

Charles L. Decker
Surveyor General.

402A

19-97

Accepted by Commr
Nov 22, 1916

(8)

Click Here for Field Notes

69

461

TOWNSHIP No. 19 NORTH, RANGE No. 97 WEST OF THE SIXTH PRINCIPAL MERIDIAN

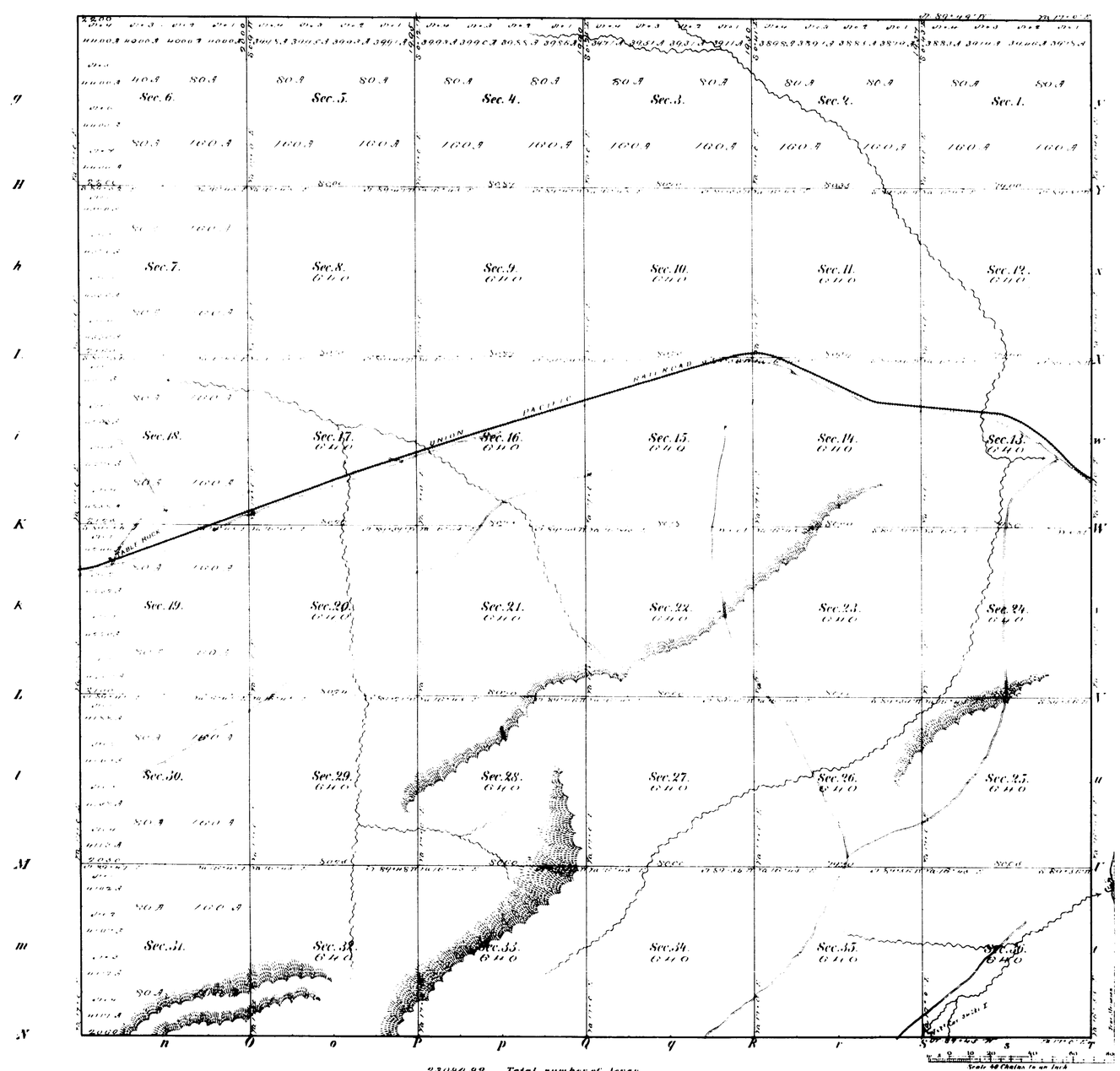

Meanders of

Posts	Courses	Ch's Lk's	Posts	Courses	Ch's Lk's	Posts	Courses	Ch's Lk's

23080.92 Total number of Acres

	Surveys Designated	By Whom Surveyed	Date of Contract	Amount of Surveys	When Surveyed
N. S. & W.	Township lines	Medary & Grant	July 8th 1875	19 1/2 - 1/2 - 1/2 - 1/2	Oct. 15 16 1875
	Subdivisions	Medary & Grant	July 8th 1875	60 - 9 - 29	Oct. 19-24 1875
	Connections				
	(2nd Guide Merid.n)	Wm. O. Downey	June 21st 1873	6 - 00 - 00	July 24th 1873

The above Map of Township No. 19 North of Range No. 97 West of the Sixth Principal Meridian in Wyoming Territory is strictly conformable to the field notes of the survey thereof on file in this Office, which have been examined and approved

Surveyor General's Office
Cheyenne Wyoming
January 6th 1876

Edw. C. David
Sur. Gen.l

A. Gast & Co. St. Louis Mo.

402

19-97

Indexed

4913

RESURVEY

TOWNSHIP EXTERIORS

Surveys Designated	Amount			When Surveyed
	Mls.	Chs.	Lks.	
Resurvey Standard Lines	47	09	99	September 15, 1911 - July 18, 1912
Resurvey Township Lines	98	26	92	June 5, 1911 - November 10, 1911
Connections		3	02	December 4, 1911

This Plat
of the
Reservey of
The Fourth Standard Parallel North through R. 97 W., the Fifth Standard Parallel North through Rs. 96 and 97 W., the Twelfth Guide Meridian West through Ts. 17, 18, 19, 20, 21, & 22 N., the North boundaries of Ts. 17, 18, 19, 21 & 22 N., R. 97 W. the North and East boundaries of Ts. 21 N. R. 98 W., Ts. 21 & 22 N. Rs. 99 & 100 W. the West boundary of T. 22 N. R. 97 W. and a part of the West boundary of T. 23 N. R. 99 West of the Sixth Principal Meridian, Wyoming, is strictly conformable to the field notes of the resurvey thereof
by
Wesley E. Saxon and Homer Saxon, U.S. Transitmen under their
Assignment to Group 9
dated April 5, 1911
which have been examined, approved and filed in this office.
U.S. Surveyor Gen'ls. Office
Cheyenne, Wyoming, February 28, 1914 Charles S. Decker
Surveyor General

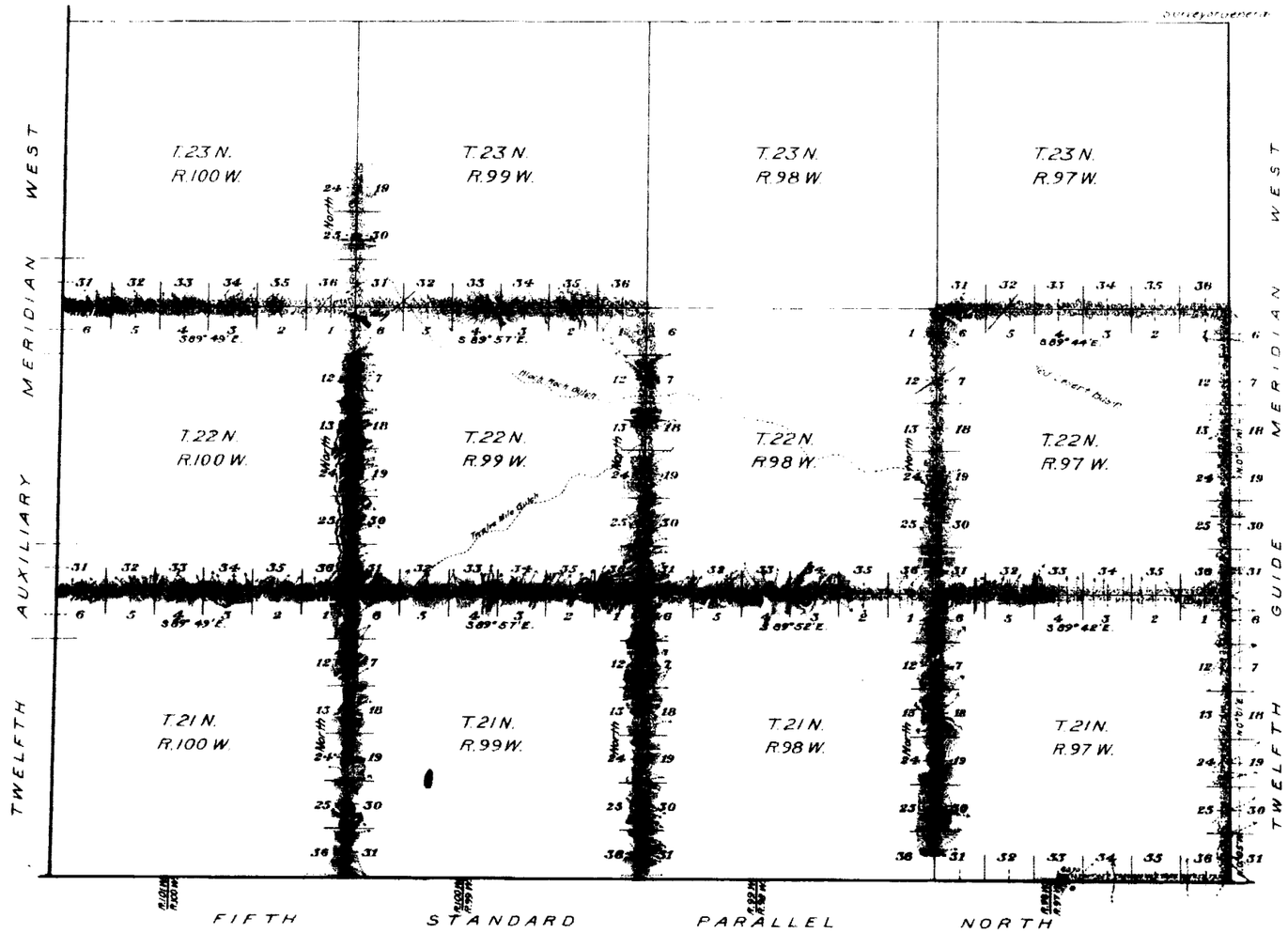



2951

(8) Indexed

Click Here for Field Notes

464

EXTERIOR LINES.

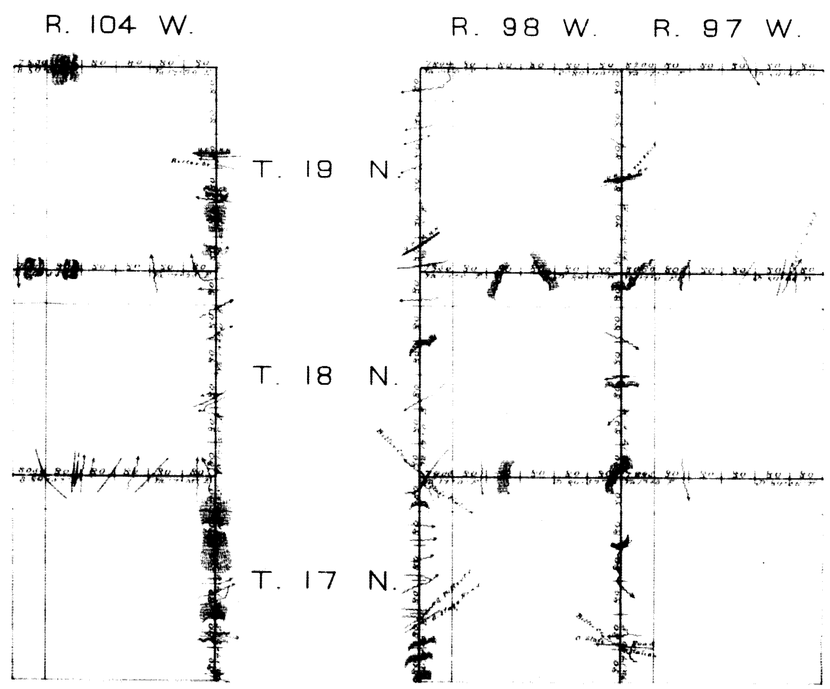

Surveys Designated	By Whom Surveyed	Date of Contract	Amt. of Surveys M. chs. lks.	When Surveyed
Exterior Lines	Mudary & Grant	July 8th 1875	107 . 74 . 55	Oct. 2d 27th 1875

I hereby certify that the above Diagram of the Exterior lines of Townships 17, 18, and 19 North of Ranges 97, 98 and 104 West of the 6th Principal Meridian, in Wyoming Territory, is strictly conformable to the field notes of the survey thereof, on file in this Office, which have been examined and approved.

Surveyor General's Office,
Cheyenne, Wyo. Jany 6th 1876.

Edw. C. David
Sur. Gen.

Click Here for Field Notes

(6)

Indexed

262

55

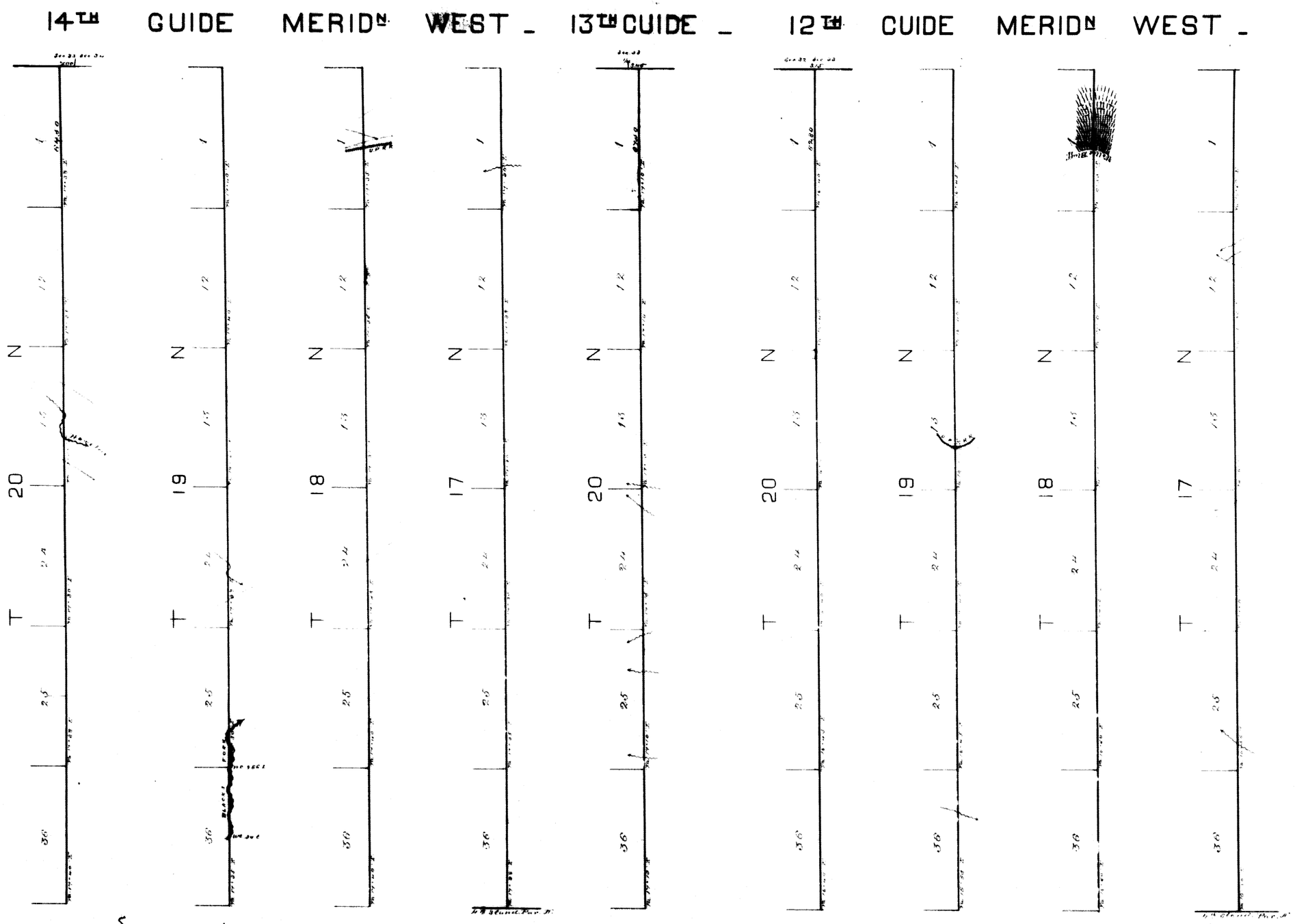

Survey Designated	By Whom Surveyed	Date of Contract	Amount of Surveys	When Surveyed
12th Guide M.W. Connections	Wm. O. Downey	June 21st 1873	23 · 62 · 80 / 0 · 3 · 15	July 26-28 1873
13th Guide M.W. Connections	Wm. O. Downey	June 21st 1873	5 · 67 · 50 / 0 · 8 · 45	July 7th 1873.
14th Guide M.W. Connections.	Wm. O. Downey	June 21st 1873	23 · 64 · 50 / 0 · 7 · 00	August 22-24 1873

I hereby certify that the above Diagram the 12th, 13th, and 14th Guide Meridians, west of the 6th Principal Meridian in Wyoming Territory, is strictly conformable to the field notes of the survey thereof on file in this Office which have been examined and approved.

Surveyor General's Office
Cheyenne Wyo. Nov 21st 1873

Silas Reed
Surv. Genl.

245